

FIGURE 2.3-287 (Sheet 1 of 6)
Topographic Profiles 0 - 5 miles

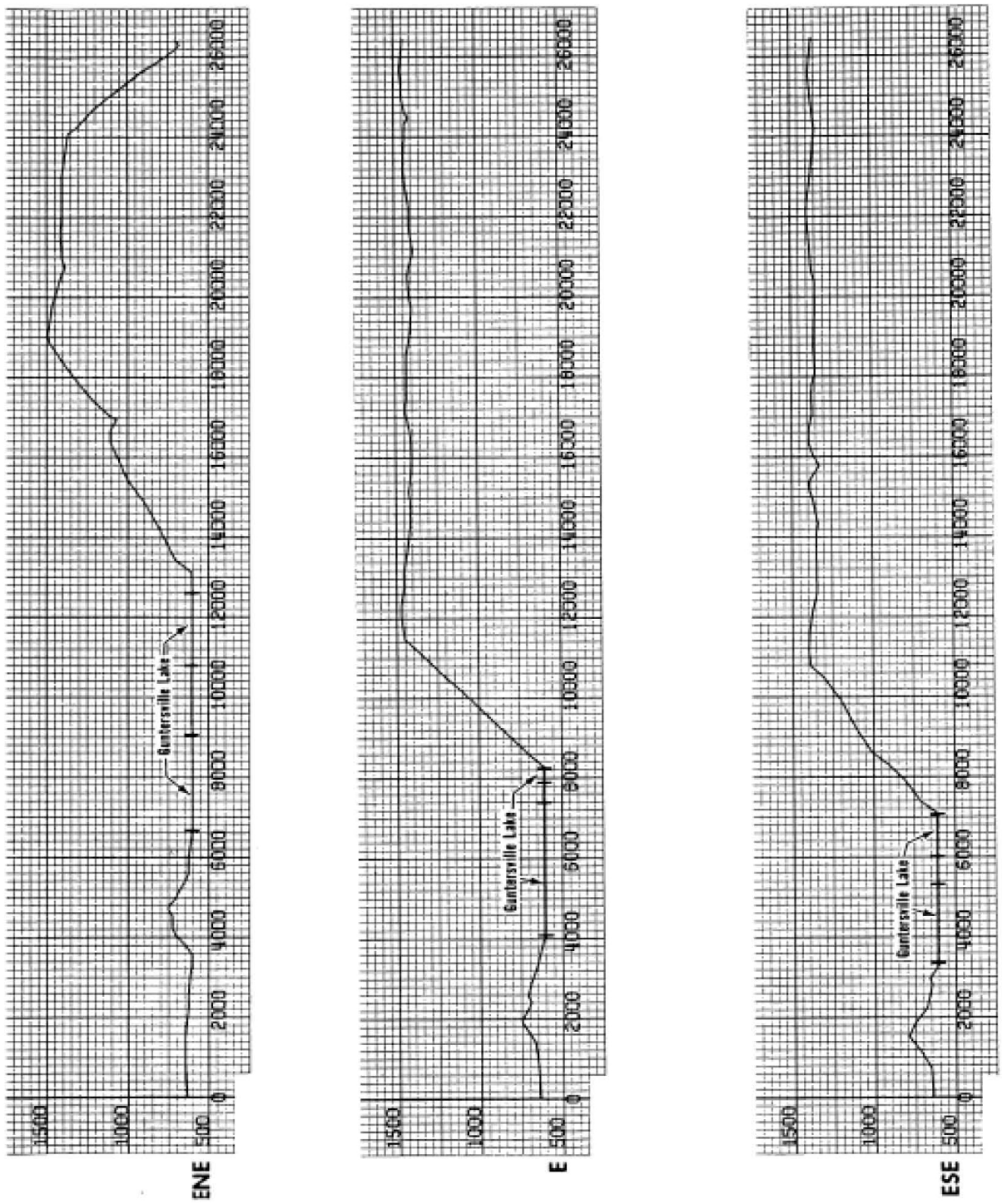

FIGURE 2.3-287 (Sheet 2 of 6)
Topographic Profiles 0 - 5 miles

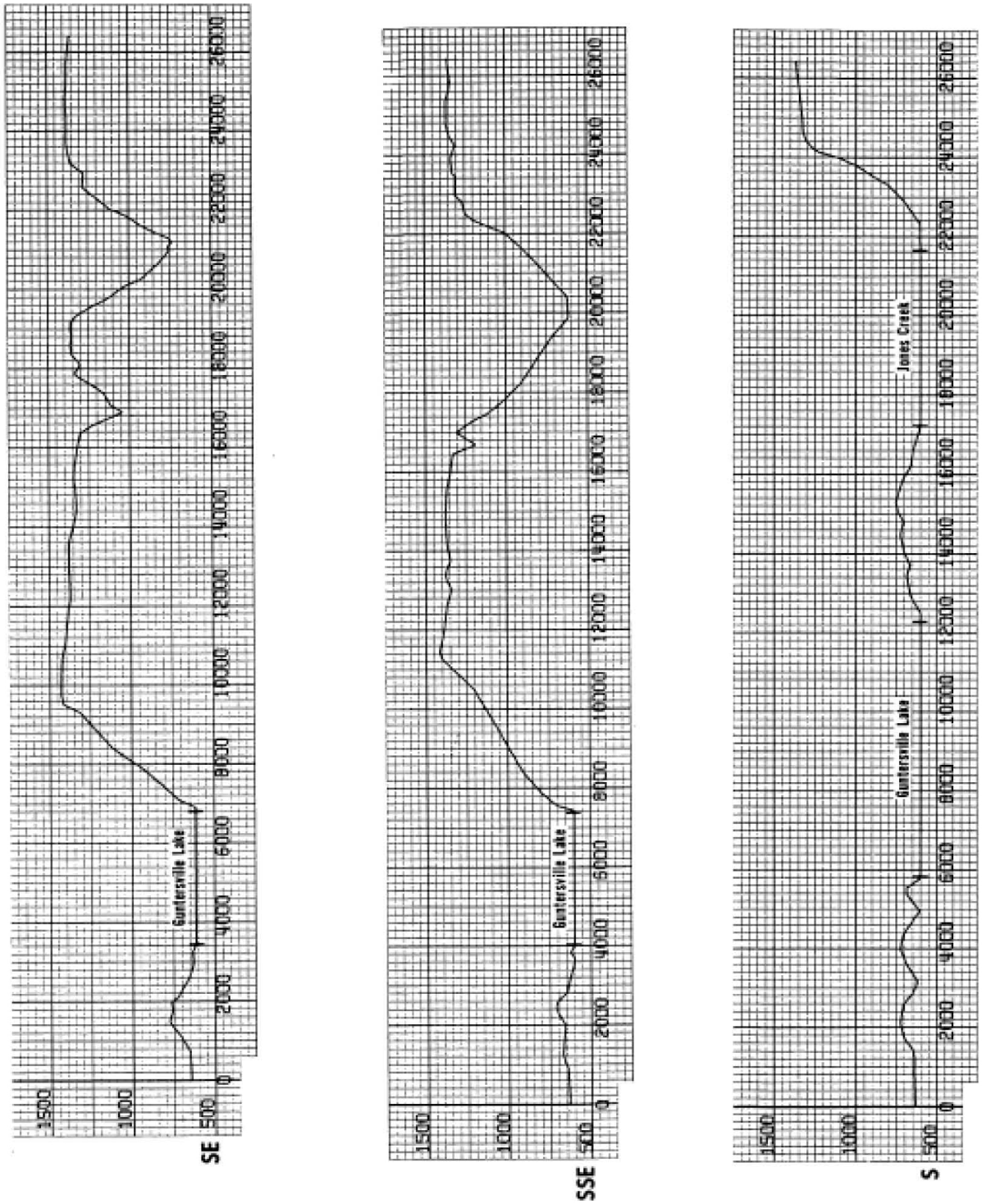

FIGURE 2.3-287 (Sheet 3 of 6)
Topographic Profiles 0 - 5 miles



BLN COL 2.3-5

FIGURE 2.3-287 (Sheet 4 of 6)
Topographic Profiles 0 - 5 miles

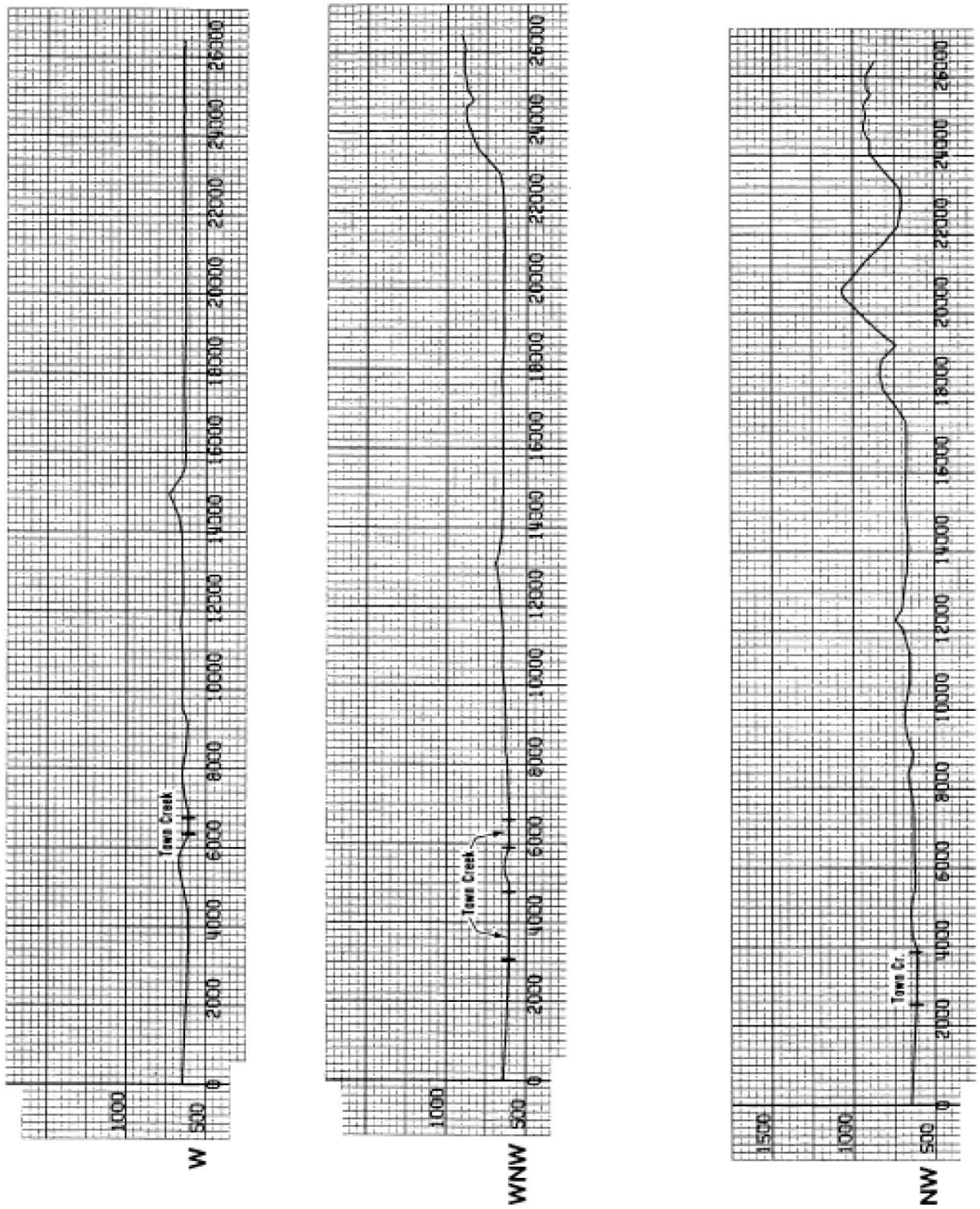

FIGURE 2.3-287 (Sheet 5 of 6)
Topographic Profiles 0 - 5 miles

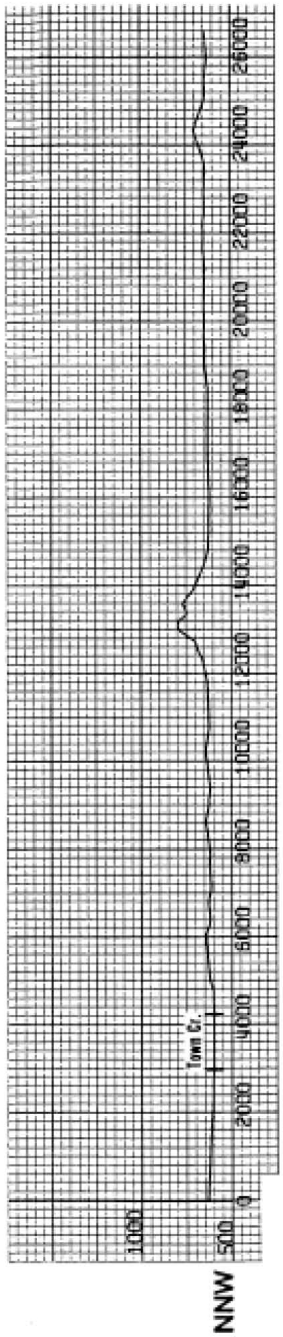

Reference: Bellefonte Nuclear Plant Units 1 & 2, Final Environmental Report, Volume 1.

FIGURE 2.3-287 (Sheet 6 of 6)
Topographic Profiles 0 - 5 miles