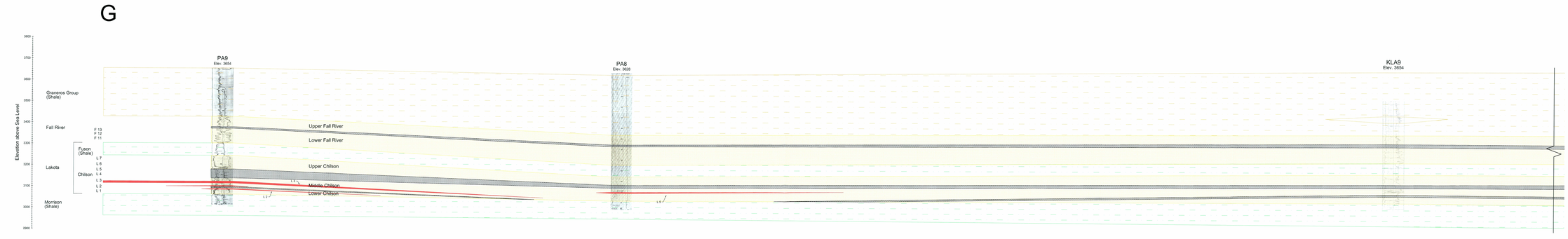

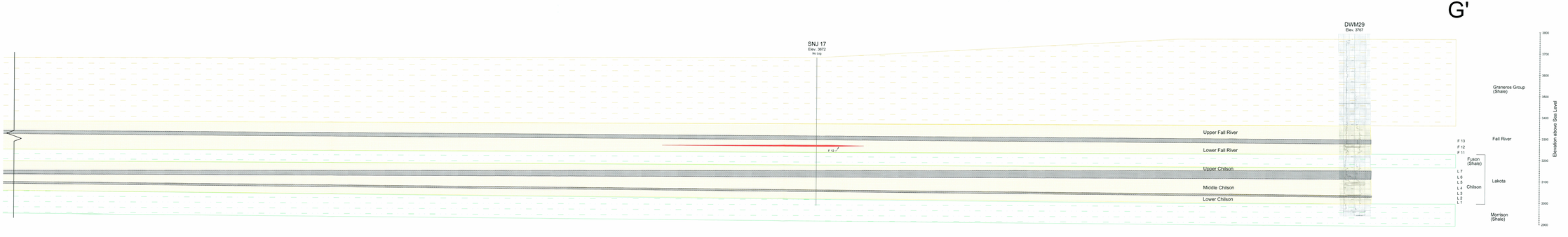

Index Map

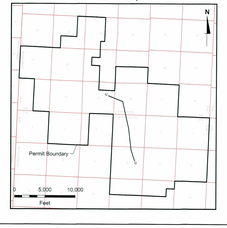

Legend

- Ore Interval
- Interbedded Shale
- Sand
- L 7, L 6, L 5, L 4, L 3, L 2, L 1 — Ore Horizons

Horizontal Scale = Vertical Scale

Feet: 0, 50, 100, 200, 300, 400

Meters: 0, 25, 50, 100

CHECK SCALE	REVISIONS				
1 inch on this line = 50 ft on 24 x 36 drawings	#	DRAWN	CHECKED	APPROVED	DATE
1 cm on this line = 5 m on 21 x 30 drawings					

PROJECT MGR. BSC

CHECK SCALE

DATE(s)	22-Dec-2010	22-Oct-2010	As Noted
DRAWN	R. Lichtenberg	Exhibit 2.7-1g (2009).pdf	
CHECKED	Bonner, Lichtenberg	J:\Strata\Surfdocs\Submittals\cross S and g_n_fundlck_grp.dwg	

CROSS REF. n/a

POWERTECH (USA) Inc.

Exhibit 2.7-1g

Cross Section G-G'