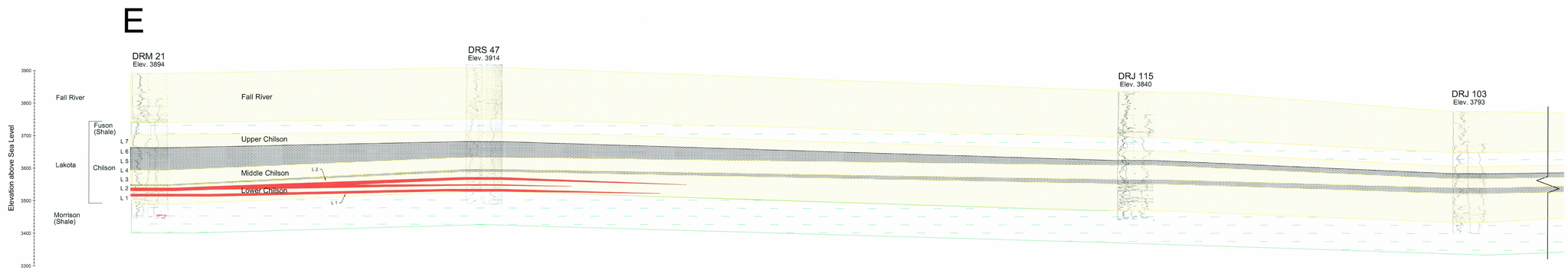



Index Map

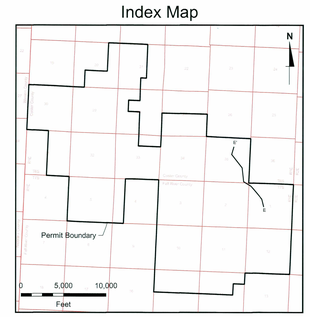

Legend

- Ore Interval
- Interbedded Shale
- Sand
- L 7, L 6, L 5, L 4, L 3, L 2, L 1 — Ore Horizons

Horizontal Scale = Vertical Scale

Feet: 0 50 100 200 300 400

Meters: 0 25 50 100

DOS

CONSULTANT	REVISIONS # DRAWN CHECKED APPROVED DATE				POWERTECH (USA) INC.
REF 688					Exhibit 2.7-1e
CHECK SCALES					Cross Section E-E'
If this bar does not measure 1 inch this map is not at its original scale	PLOT DATE 20-Dec-2010	DATE 15-Jun-2010	SCALE As Noted	COORDS n/a	
	DRAWN F. Lichnovsky	PDF FILENAME Exhibit 2.7-1e (R688).pdf			
	CHECKED Bonner, Lichnovsky	CAD FILENAME p:\dewey-burdock\submittals\nrc tr rai\p_x_burdock_e-e.dwg			