C

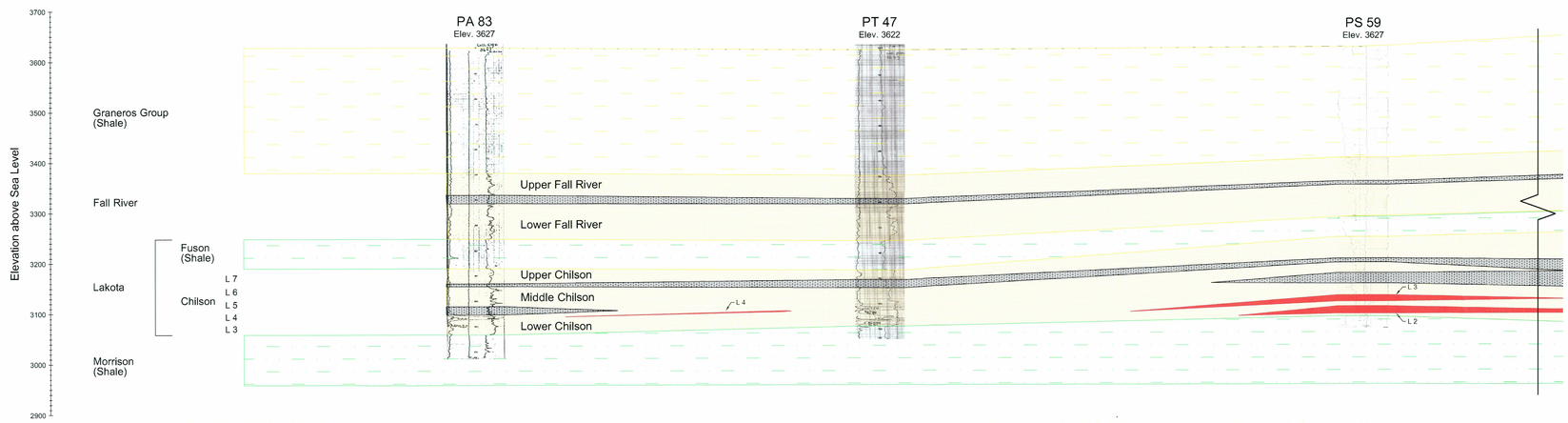

C'

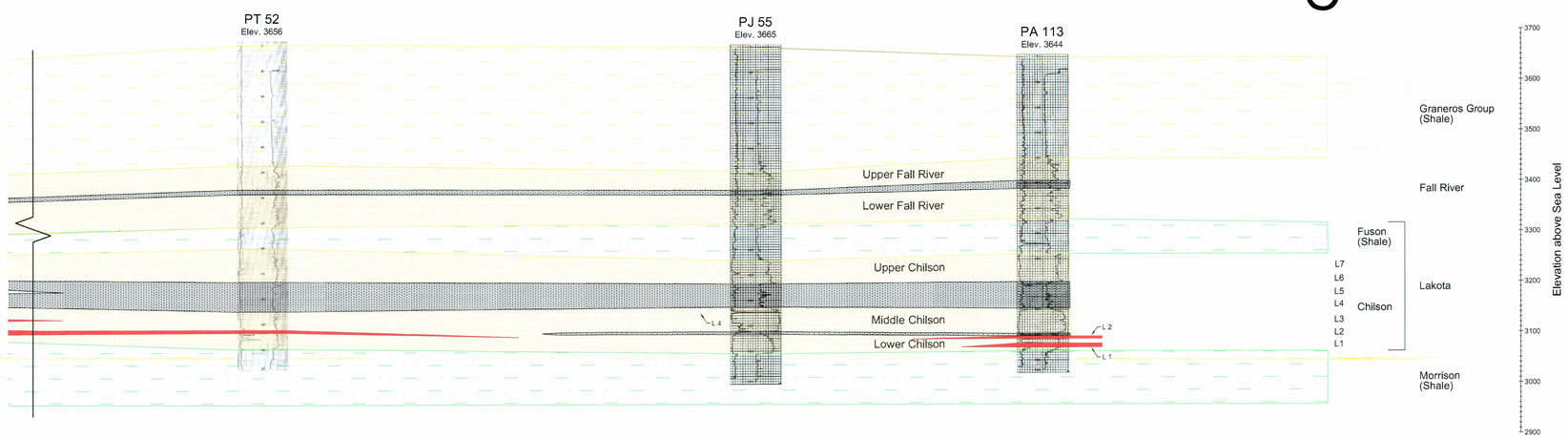

Index Map

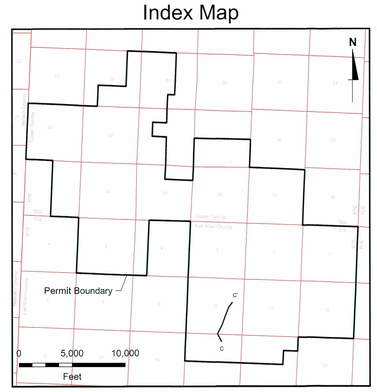

Legend

- Ore Interval
- Interbedded Shale
- Sand

L 7
L 6
L 5
L 4
L 3
L 2
L 1

Ore Horizons

Horizontal Scale = Vertical Scale

Feet: 0 50 100 200 300 400

Meters: 0 25 50 100

206

CONSULTANT	REVISIONS # / DRAWN / CHECKED / APPROVED / DATE				POWERTECH (USA) INC.
REF 686					Exhibit 2.7-1c
CHECK SCALES: If this bar does not measure 1 inch this map is not at its original scale.					Cross Section C-C'
PLOT DATE 20-Dec-2010	DATE 22-Jun-2010	SCALE As Noted	COORD n/a		
DRAWN F. Lichnovsky	PDF FILENAME Exhibit 2.7-1c (R686).pdf				
CHECKED Bonner, Lichnovsky	CAD FILENAME p:\dewey-burdock\submittals\nrc tr rai\p_x_burdock_c-c.dwg				