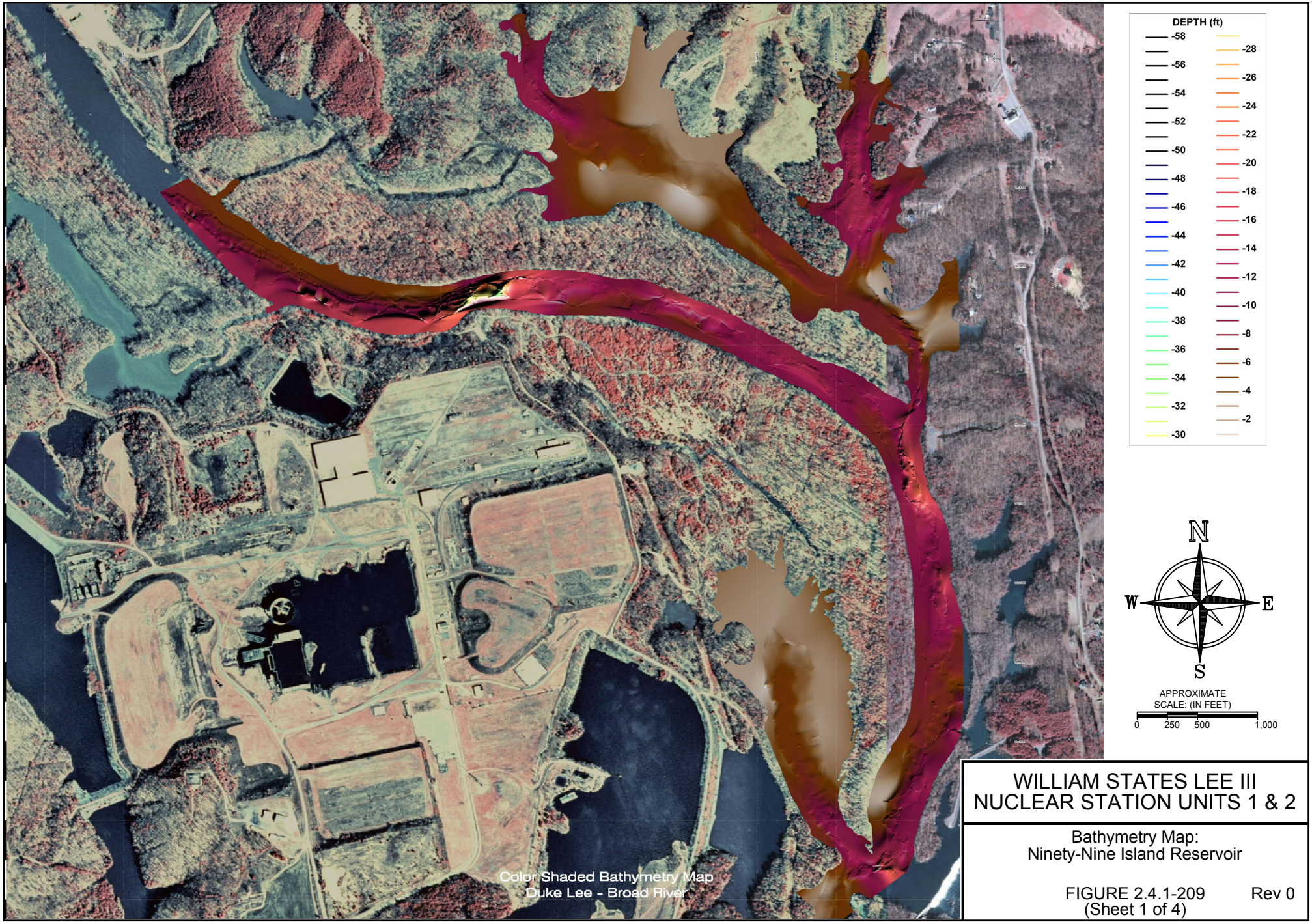

WILLIAM STATES LEE III
NUCLEAR STATION UNITS 1 & 2

Bathymetry Map:
Ninety-Nine Island Reservoir

FIGURE 2.4.1-209 Rev 0
(Sheet 1 of 4)

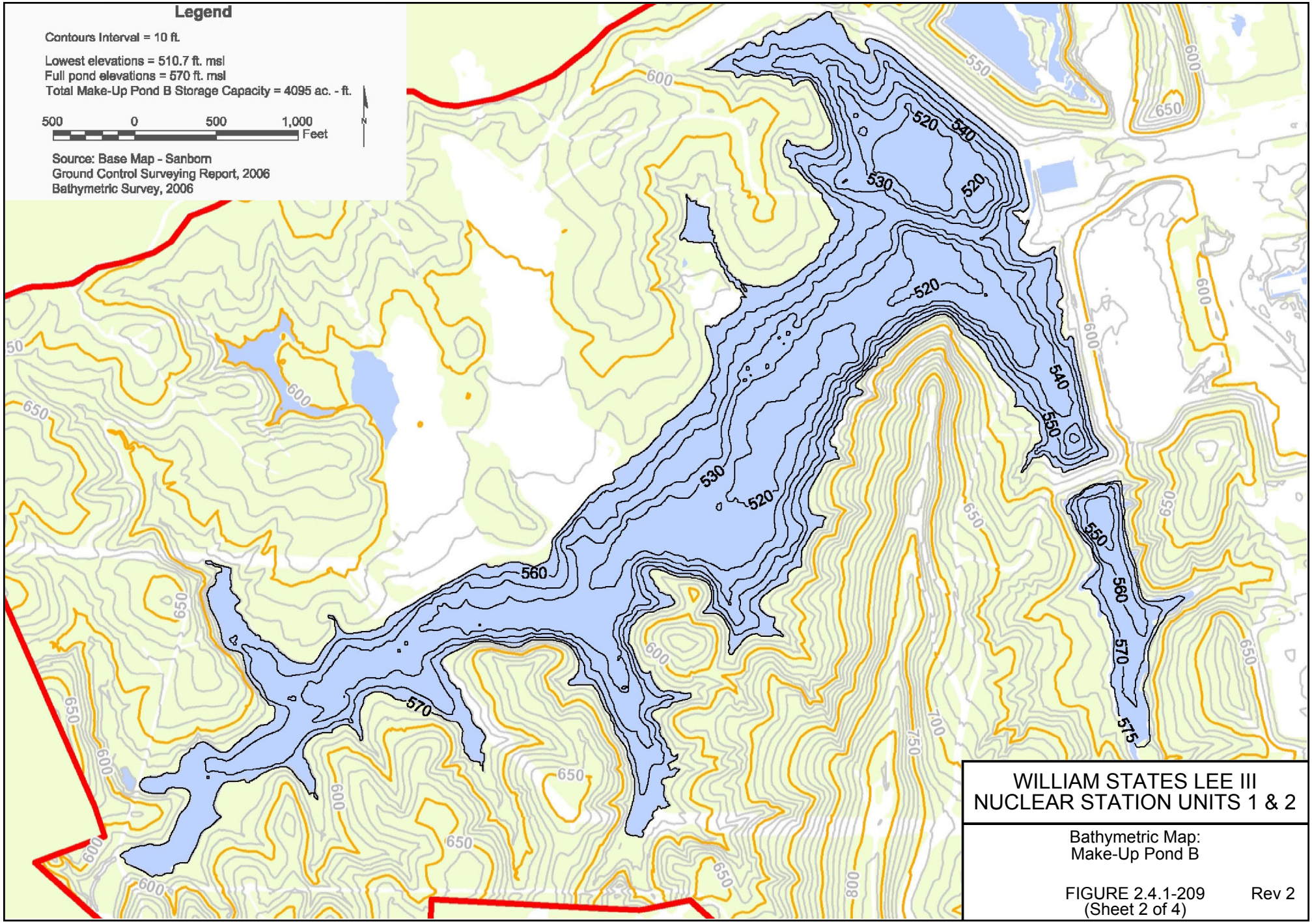

WILLIAM STATES LEE III
NUCLEAR STATION UNITS 1 & 2

Bathymetric Map:
Make-Up Pond B

FIGURE 2.4.1-209 Rev 2
(Sheet 2 of 4)

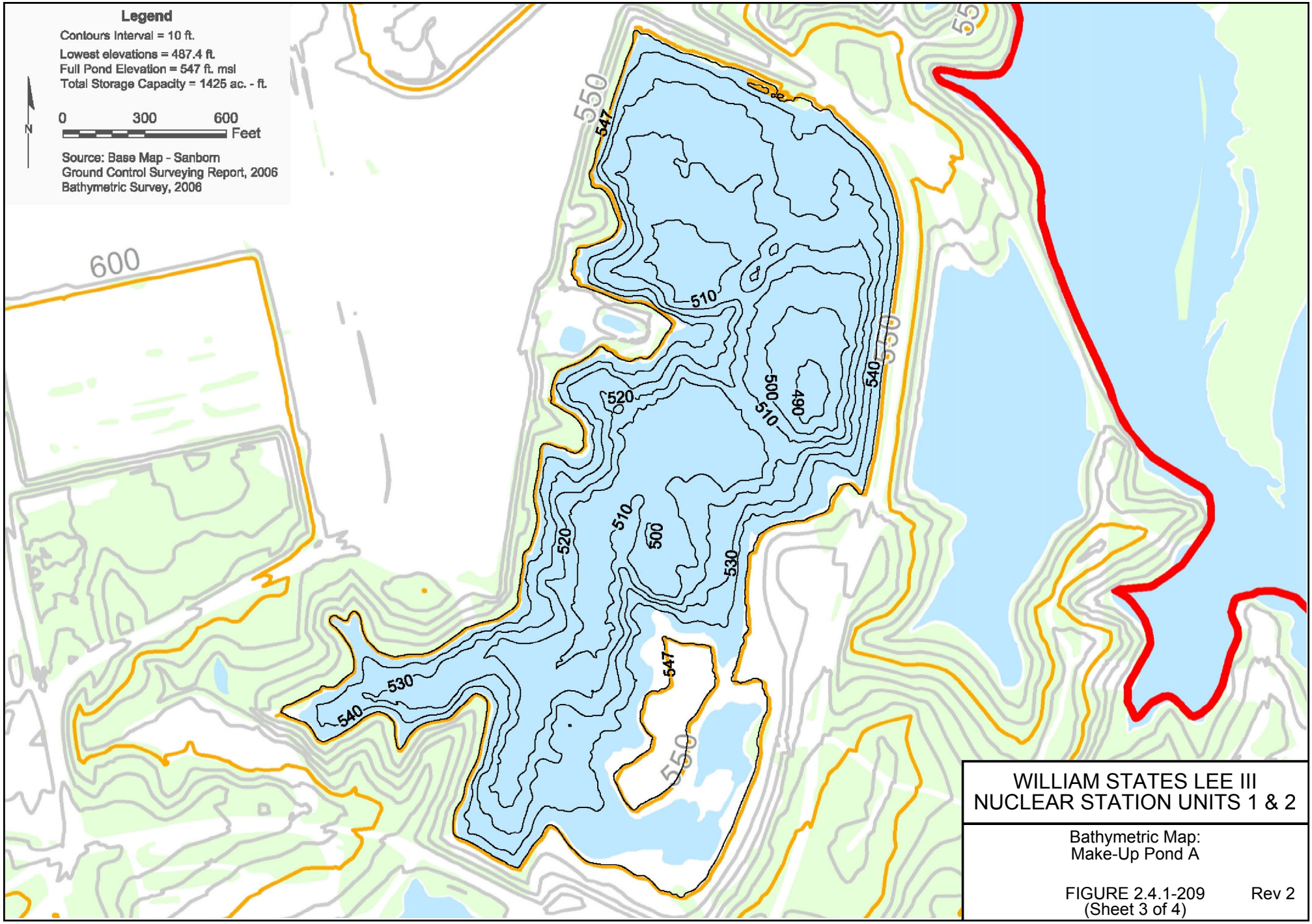

WILLIAM STATES LEE III
NUCLEAR STATION UNITS 1 & 2

Bathymetric Map:
Make-Up Pond A

FIGURE 2.4.1-209 Rev 2
(Sheet 3 of 4)

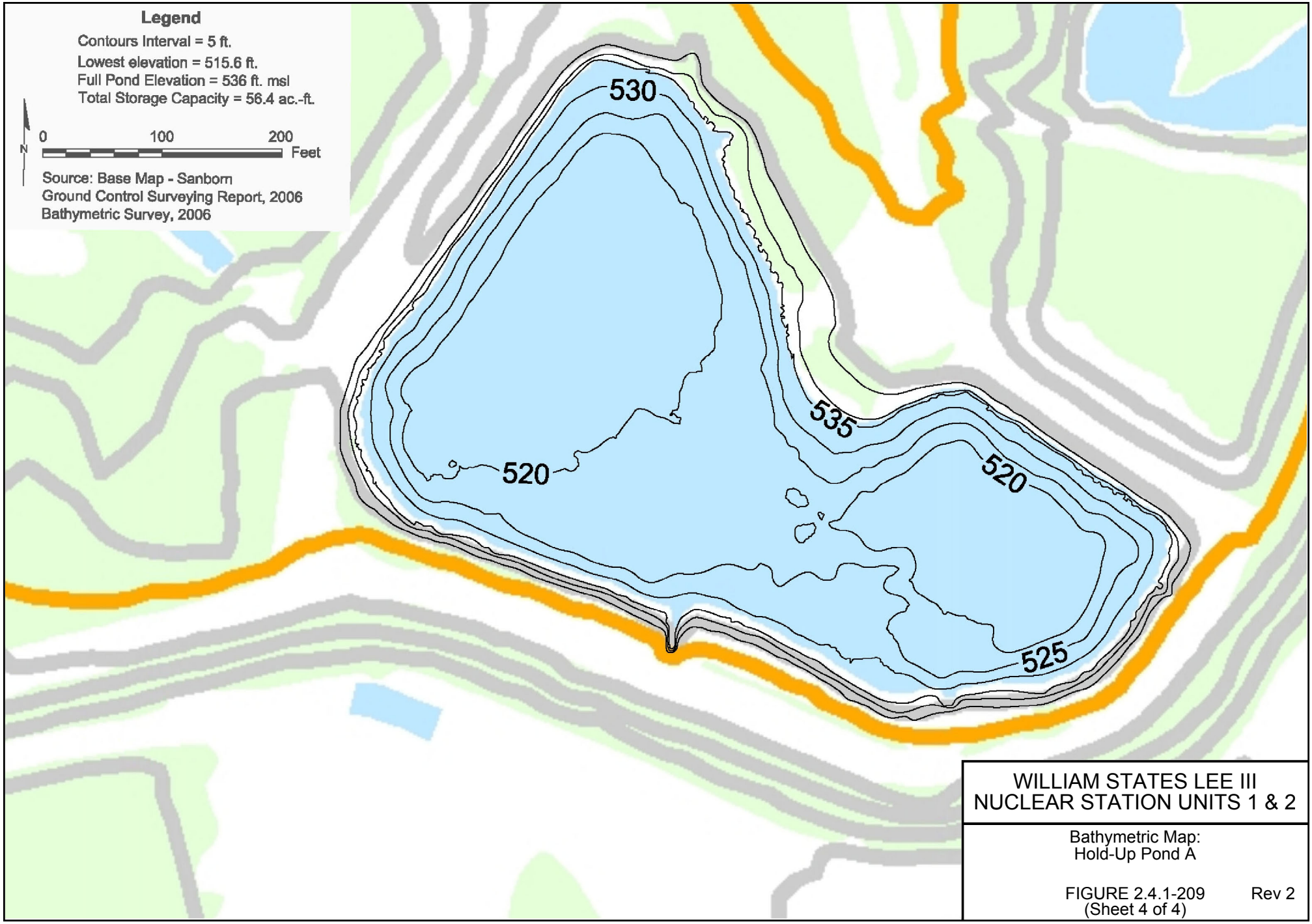

WILLIAM STATES LEE III
NUCLEAR STATION UNITS 1 & 2

Bathymetric Map:
Hold-Up Pond A

FIGURE 2.4.1-209 Rev 2
(Sheet 4 of 4)