East Sector

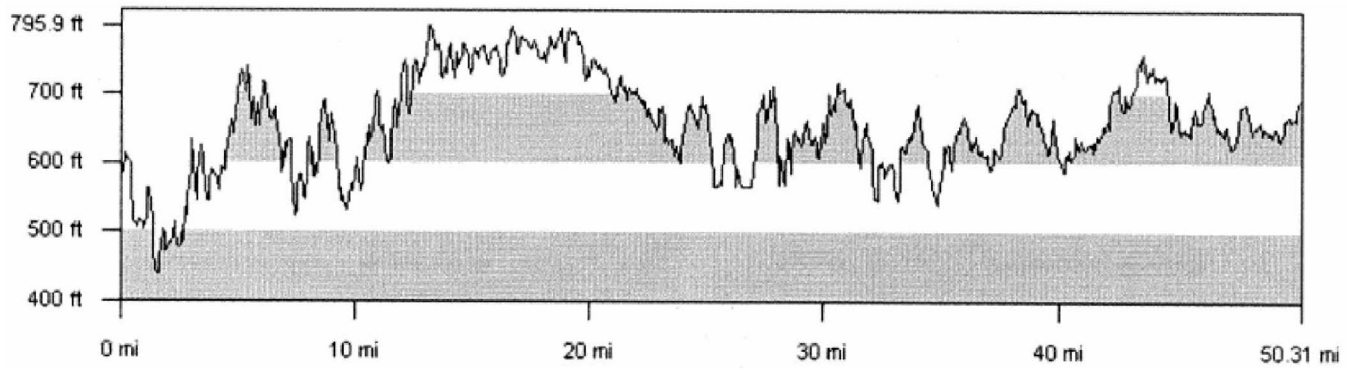

ESE Sector

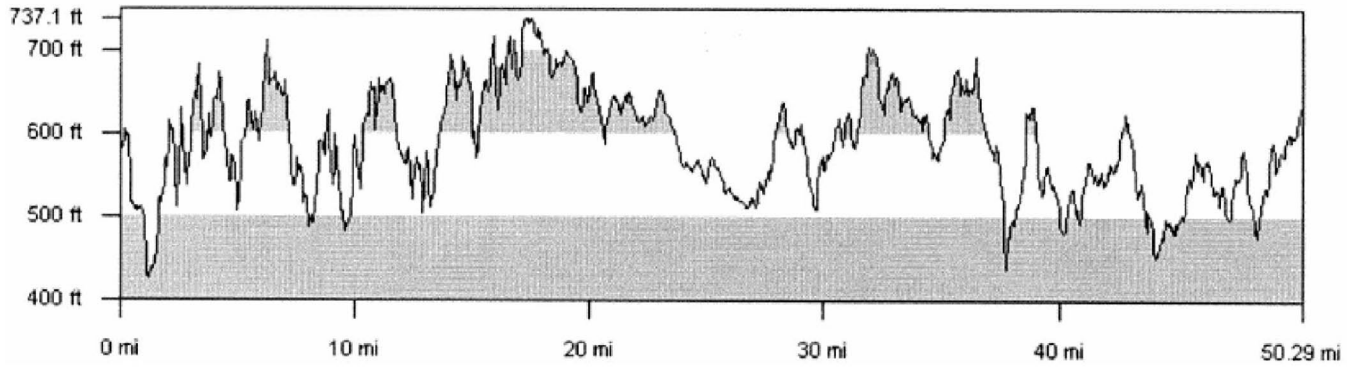

SE Sector

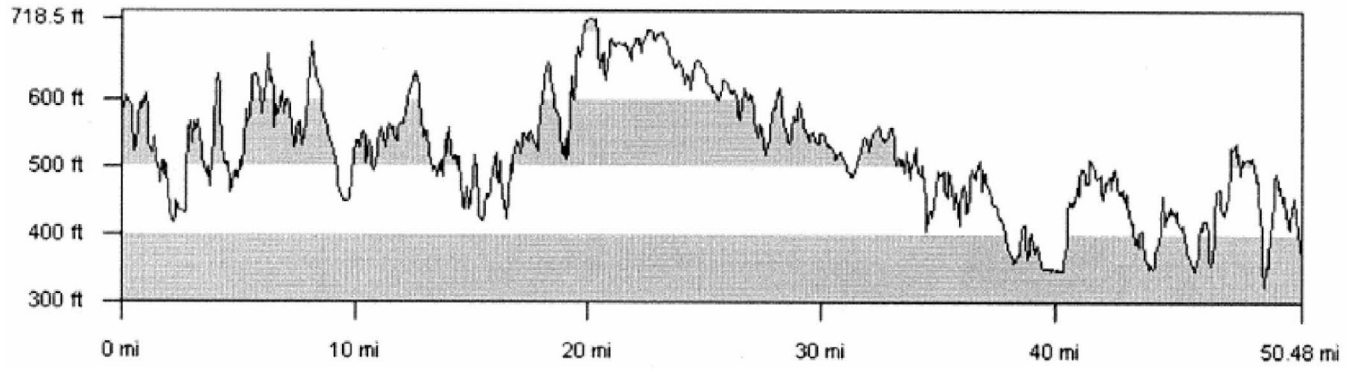

WLS COL 2.3-2

WILLIAM STATES LEE III
NUCLEAR STATION UNITS 1 & 2

Terrain Elevation Profiles Within 50 miles of the Lee Nuclear Site

FIGURE 2.3-246 (Sheet 1 of 6) Rev 0

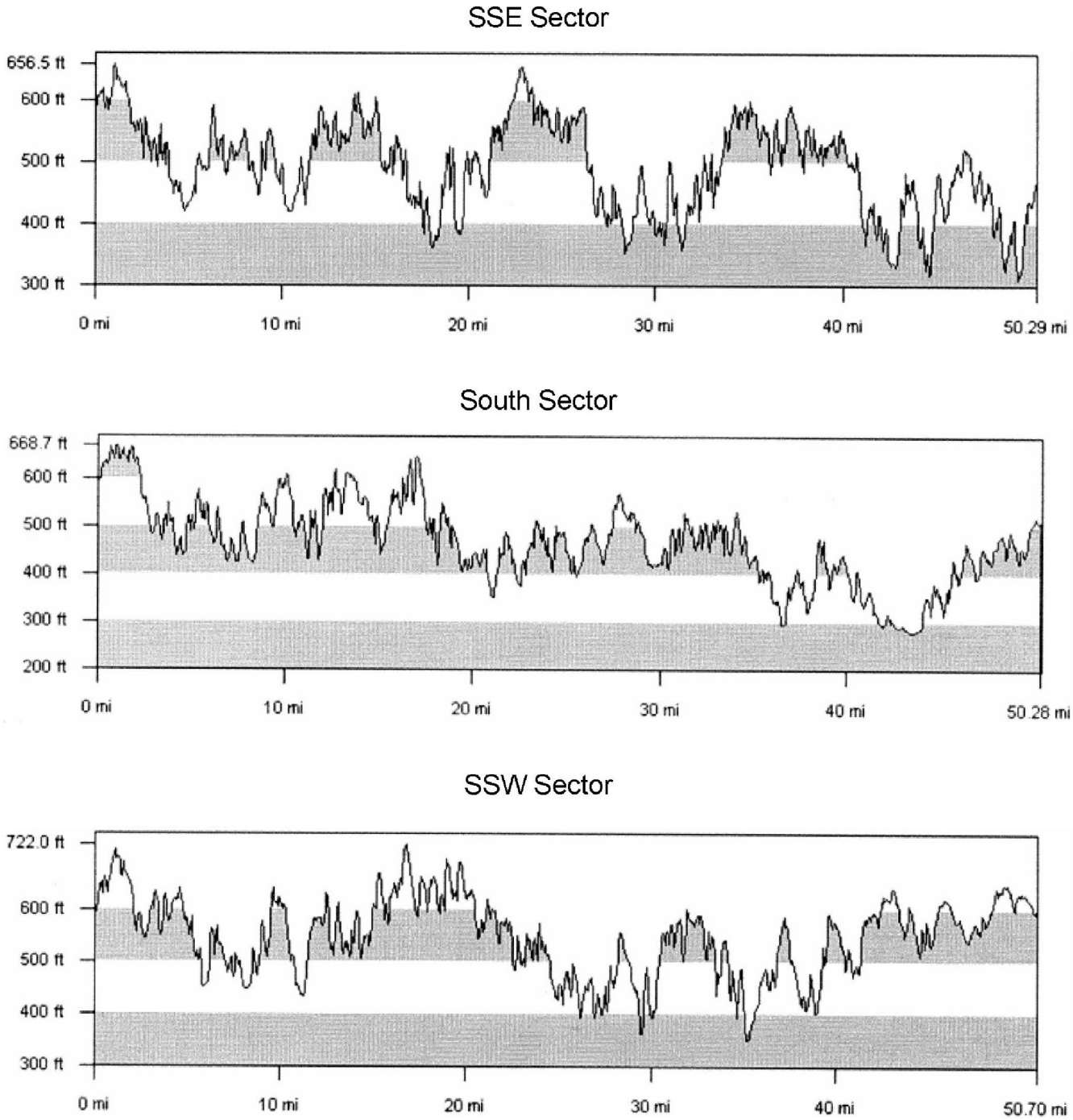

WLS COL 2.3-2

WILLIAM STATES LEE III
NUCLEAR STATION UNITS 1 & 2

Terrain Elevation Profiles Within 50 miles of the Lee Nuclear Site

FIGURE 2.3-246 (Sheet 2 of 6) Rev 0

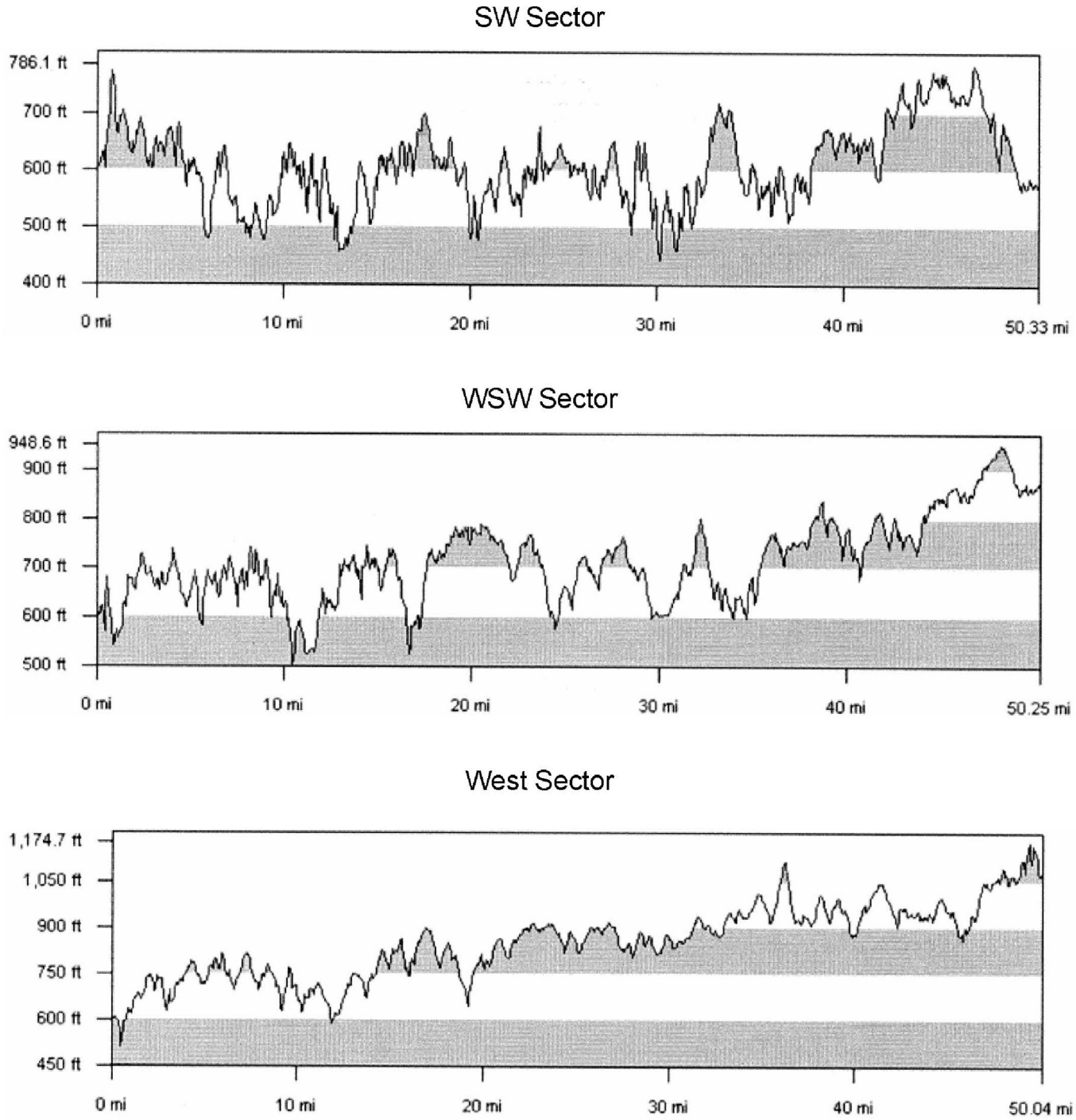

WLS COL 2.3-2

WILLIAM STATES LEE III
NUCLEAR STATION UNITS 1 & 2

Terrain Elevation Profiles Within 50 miles of the Lee Nuclear Site

FIGURE 2.3-246 (Sheet 3 of 6) Rev 0

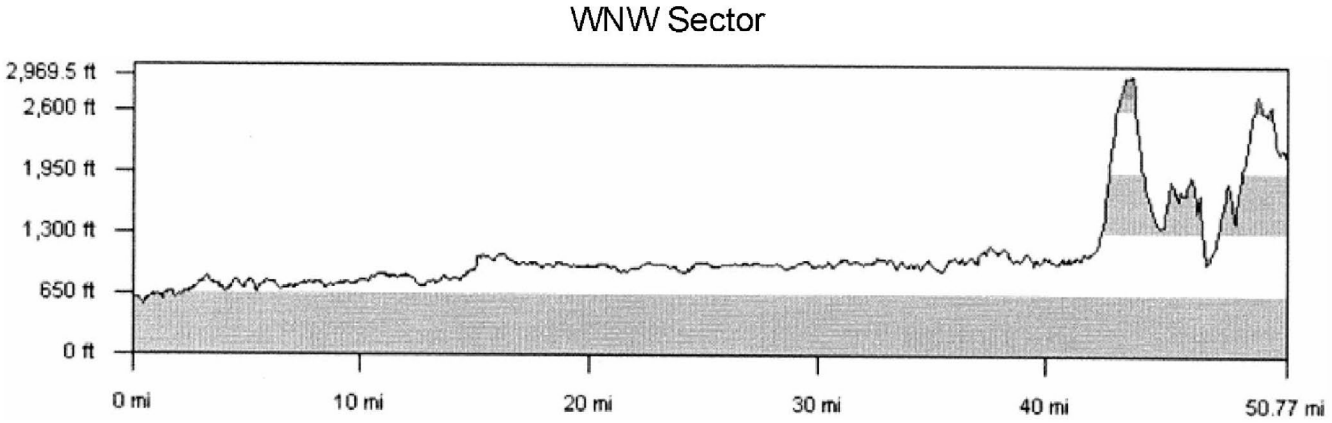

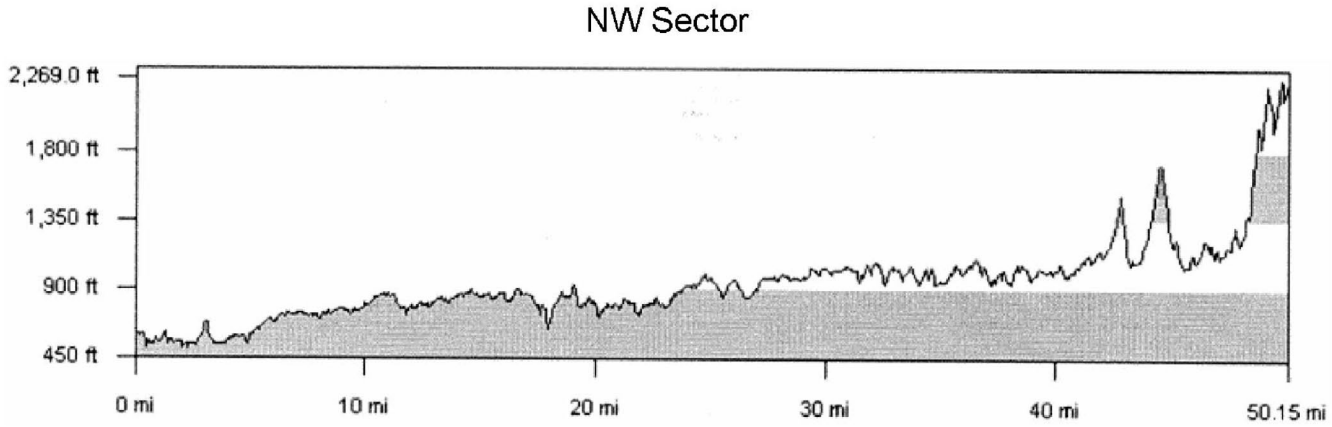

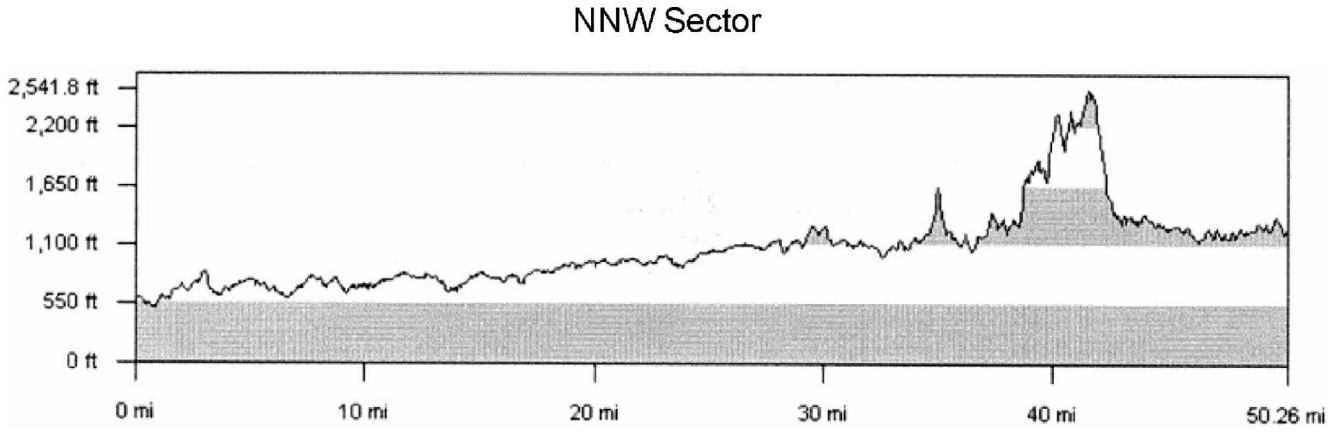

WLS COL 2.3-2

WILLIAM STATES LEE III
NUCLEAR STATION UNITS 1 & 2

Terrain Elevation Profiles Within 50 miles of the Lee Nuclear Site

FIGURE 2.3-246 (Sheet 4 of 6) Rev 0

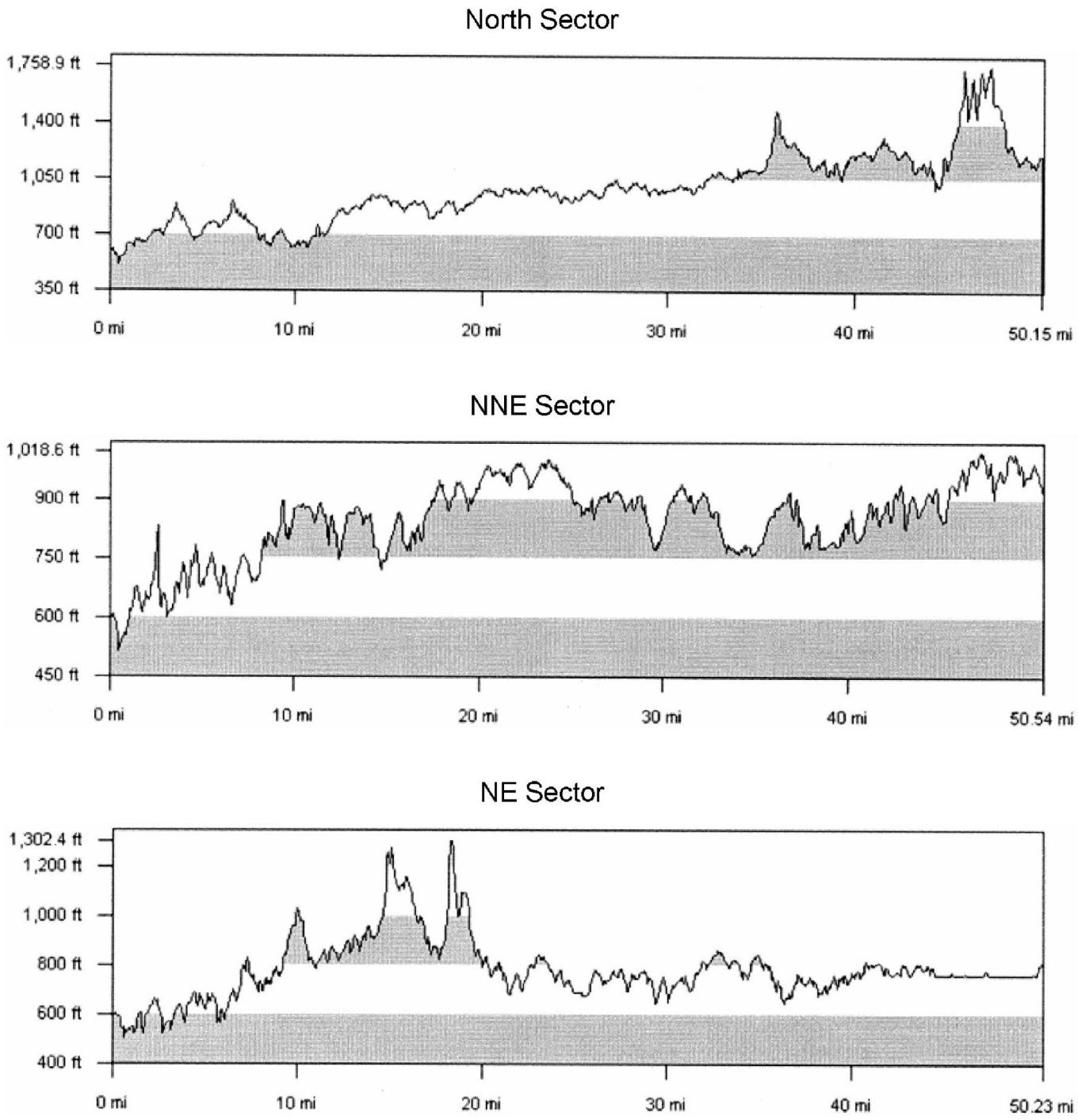

WLS COL 2.3-2

WILLIAM STATES LEE III
NUCLEAR STATION UNITS 1 & 2

Terrain Elevation Profiles Within 50 miles of the Lee Nuclear Site

FIGURE 2.3-246 (Sheet 5 of 6) Rev 0

ENE Sector

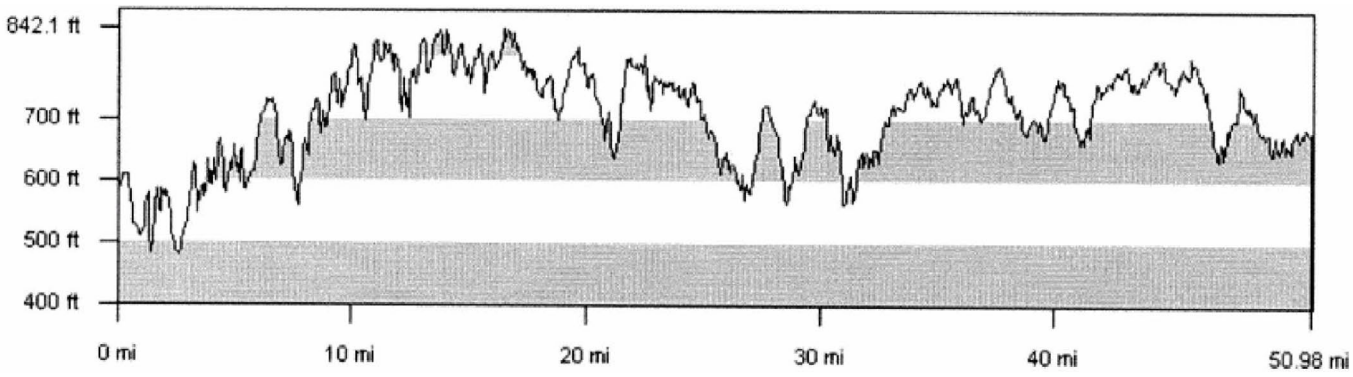

Notes:

1. Elevation Profiles from DeLorme Topo USA 6.0, Two DeLorme Drive, P.O. Box 298, Yarmouth, ME 04096 USA, Latitude 43°48.491' North, Longitude 70°09.844' West.
2. Plant Grade Elevation: Topography on the Lee Nuclear site ranges from a low elevation of approximately 512 feet above msl along the river bank to a high elevation of about 660 feet above msl northwest of the existing excavation.

WLS COL 2.3-2

WILLIAM STATES LEE III
NUCLEAR STATION UNITS 1 & 2

Terrain Elevation Profiles Within 50 miles of the Lee Nuclear Site

FIGURE 2.3-246 (Sheet 6 of 6) Rev 0