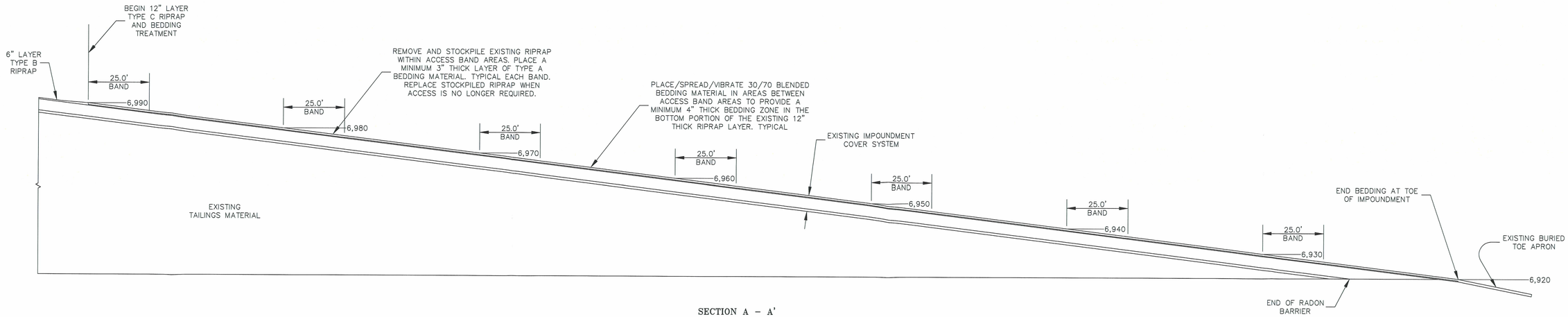

SECTION A – A'

SCALE: 1" = 20'

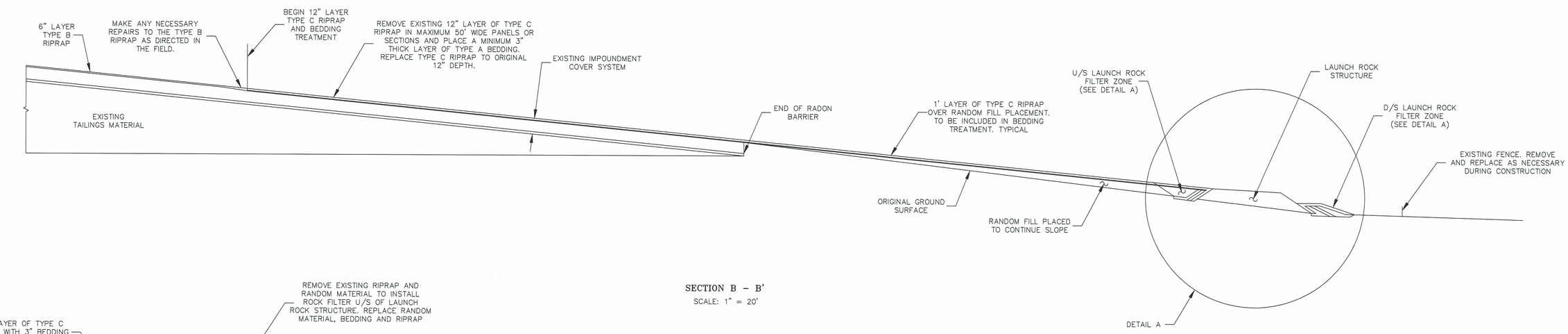

SECTION B – B'

SCALE: 1" = 20'

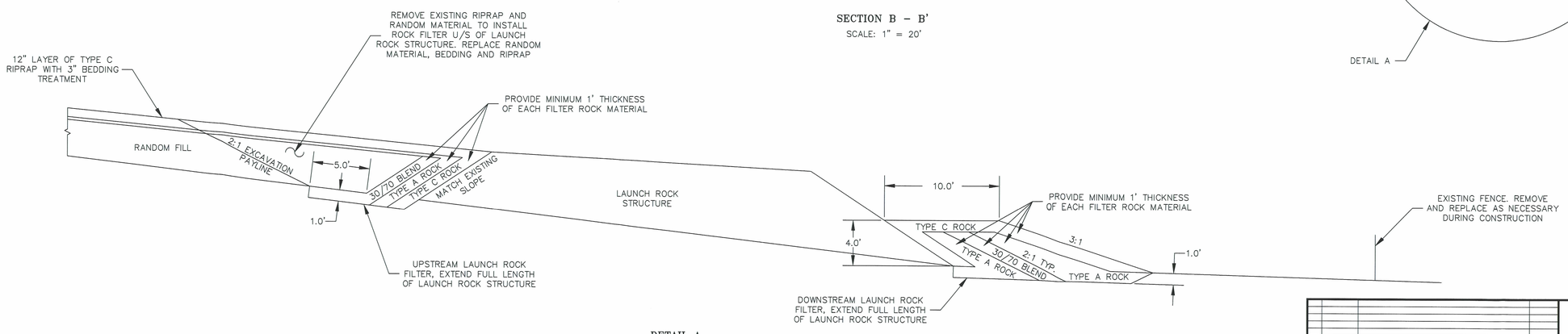

DETAIL A

SCALE: 1" = 5'

NOTES:

1.) SECTION LOCATIONS SHOWN ON SHEET 5 OF 8.

D06

NO.	DATE	REVISION – DESCRIPTION	BY

DWG: GH-AG-REPAIR-12-1-2010

Umetco Minerals Corporation
2754 COMPASS DRIVE, SUITE 280, GRAND JUNCTION, CO 81506

GAS HILLS, WYOMING

ABOVE-GRADE TAILINGS IMPOUNDMENT
EROSION AND RILL REPAIR PLAN
SECTIONS AND DETAILS

DESIGN: JHH	DRAWN: JHH	SHEET 6 OF 8
CHECKED BY:	DATE: 12-8-2010	
ENGINEERING APPROVAL:	HS & EA APPROVAL:	