MACTEC

BECHTEL PROJECT NO.: 25409	MACTEC PROJECT NO.: 6468-07-1950	COUNTY: Miami-Dade	GEOLOGIST: H. Lyatuu
SITE DESCRIPTION: Turkey Point COL	DRILL MACHINE: CME-550 Marsh Buggy	DRILLER: D. White/ R. Hall	GROUND WATER (ft)
BORING NO.: B-802	DRILL METHOD: Mud Rotary/ Core	SAMPLE METHODS: SPT/Core	0 HR. NA
GROUND ELEV.: -1.5 ft (NAVD88)	NORTHING: 398,817 US ft (NAD83/90)	EASTING: 876,266 US ft (NAD83/90)	24 HR. NA
TOTAL DEPTH: 128.5 ft	CASING DEPTH: 6" to 35.0'		HAMMER (ID): 140 lb. Auto (893)
DATE STARTED: 4/23/08	COMPLETED: 5/2/08	CORE SIZE: PQ3	CORE BARREL TYPE: Triple Tube Wireline (Split inner liners)

ELEV. (ft)	DEPTH (ft)	RUN (ft)	DRILL RATE (Min/ft)	RUN REC. (ft) %	RUN RQD (ft) %	SAMP. NO.	STRATA REC. (ft) %	STRATA RQD (ft) %	LOG	DESCRIPTION AND REMARKS
										Begin Coring @ 37.0 ft
-38.5	37.0	5.0	1:13 1:32 1:02 0:31 1:53	(0.0) 0%	(0.0) 0%	RUN-1	(36.6) 47%	(14.6) 19%		LIMESTONE, boundstone, white (10YR8/1), soft, wet, fossiliferous, strong HCl reaction (Fort Thompson Formation) *(continued)* 37.0ft: Alternate sampling method between coring and SPT
-43.5	42.0		*N=49*			*802-12*				42.0ft: moderately hard
-45.0	43.5	3.5	1:11 1:00 0:43	(0.4) 11%	(0.0) 0%	RUN-2				43.5ft: medium hard, moderately indurated, few vugs, fossiliferous, recrystallized calcite, little sand
-48.5	47.0		0:54/0.5 *N=32*			*802-13*				47.0ft: friable
-50.0	48.5	3.5	2:27 1:24 0:52	(0.0) 0%	(0.0) 0%	RUN-3				
-53.5	52.0		1:00/0.5 *N=64*			*802-14*				52.0ft: hard
-55.0	53.5	3.5	1:40 0:59 0:58	(0.0) 0%	(0.0) 0%	RUN-4				
-58.5	57.0		0:20/0.5 *N=18*			*802-15*				57.0ft: very soft
-60.0	58.5	3.5	1:20 1:21 1:22	(3.5) 100%	(2.2) 63%	RUN-5				58.5ft: moderately hard to medium hard, moderately indurated, little vugs, trace fine grained sand
-63.5	62.0		0:35/0.5							
		5.0	1:15 1:24 0:53 0:22	(3.1) 62%	(1.4) 28%	RUN-6				62.0ft: medium hard, few vugs
-68.5	67.0		0:11							
		5.0	0:25 1:00 1:45 1:00	(4.5) 90%	(1.2) 24%	RUN-7				67.0ft: little vugs, coralline
-73.5	72.0		1:45							
		5.0	2:10 1:30 1:40 1:00	(0.4) 8%	(0.0) 0%	RUN-8				72.0ft: trace vugs
-78.5	77.0		1:20							
			N=91			*802-16*				77.0ft: hard
-80.0	78.5	3.5	1:06 1:26 0:56	(0.8) 23%	(0.0) 0%	RUN-9				78.5ft: medium hard
-83.5	82.0		0:46/0.5			*802-17*				82.0ft: hard
-84.0	82.5	4.5	*N=50/0.5*	(4.5)	(2.0)	RUN-10				82.5 to 83.0ft: silty sand, then LIMESTONE, medium hard, few vugs
-88.5	87.0		1:05 1:00 0:30 1:02	100%	44%					
		5.0	0:40/0.5 1:21 1:52 3:13	(5.0) 100%	(1.3) 26%	RUN-11				87.0 to 89.0ft: silty sand, greenish gray (5BG6/1), dense wet calcareous, trace shell fragments, strong HCl reaction 89.0ft: LIMESTONE, boundstone, white (10YR8/1), medium hard, interbedded soft friable limestone, moderately indurated, trace vugs, fossiliferous, strong HCl reaction
-93.5	92.0		0:44 4:17							
		5.0	1:10 0:17 0:33 0:51	(0.0) 0%	(0.0) 0%	RUN-12				
-98.5	97.0		0:46							
			N=70			*802-18A&B*				97.0ft: hard, little fine grained sand
-100.0	98.5	3.5	3:48 6:18 6:28	(3.0) 86%	(0.6) 17%	RUN-13				98.5ft: soft to moderately hard, friable to moderately indurated, trace vugs, little shell casts, trace fine grained sand
-103.5	102.0		1:38/0.5							
		5.0	4:10 3:10 2:00 1:50	(5.0) 100%	(3.5) 70%	RUN-14				102.0ft: soft to medium hard, few vugs, most shell casts
-108.5	107.0		6:40							
		5.0	1:49 1:08 1:47 3:06	(4.9) 98%	(2.4) 48%	RUN-15				107.0ft: little vugs
-113.5	112.0		1:55							

TURKEY POINT COL CORE TURKEY POINT.GPJ TURKEY POINT COL.GDT 8/14/08

MACTEC

BECHTEL PROJECT NO.: 25409	MACTEC PROJECT NO.: 6468-07-1950	COUNTY: Miami-Dade	GEOLOGIST: H. Lyatuu
SITE DESCRIPTION: Turkey Point COL	DRILL MACHINE: CME-550 Marsh Buggy	DRILLER: D. White/ R. Hall	GROUND WATER (ft)
BORING NO.: B-802	DRILL METHOD: Mud Rotary/ Core	SAMPLE METHODS: SPT/Core	0 HR. NA
GROUND ELEV.: -1.5 ft (NAVD88)	NORTHING: 398,817 US ft (NAD83/90)	EASTING: 876,266 US ft (NAD83/90)	24 HR. NA
TOTAL DEPTH: 128.5 ft	CASING DEPTH: 6" to 35.0'		HAMMER (ID): 140 lb. Auto (893)
DATE STARTED: 4/23/08	COMPLETED: 5/2/08	CORE SIZE: PQ3	CORE BARREL TYPE: Triple Tube Wireline (Split inner liners)

ELEV. (ft)	DEPTH (ft)	RUN (ft)	DRILL RATE (Min/ft)	RUN REC. (ft) %	RUN RQD (ft) %	SAMP. NO.	STRATA REC. (ft) %	STRATA RQD (ft) %	LOG	DESCRIPTION AND REMARKS
										Continued from previous page
		5.0	1:50 2:10 2:00 1:00 1:30	(1.5) 30%	(0.0) 0%	RUN-16	(0.0) 0%	(NA)		LIMESTONE, boundstone, white (10YR8/1), soft, wet, fossiliferous, strong HCl reaction (Fort Thompson Formation) *(continued) (continued)* -116.5 112.0ft: gray (10YR7/2), medium hard to soft, moderately indurated to friable, 115.0 trace vugs, little fine grained sand -118.5 Silty SAND (SM). light gray (5Y7/2), medium dense, wet, fine grained sand, 117.0 trace cemented sand, weak HCl reaction (Tamiami Formation) Coring Terminated at Elevation -TBD
-118.5	117.0									



B-802– Box 1

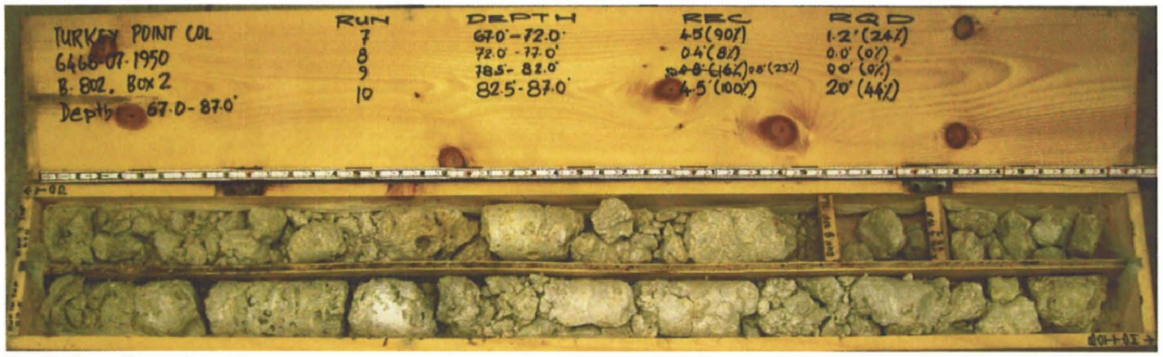

B-802 – Box 2



B-802 – Box 3



B-802 – Box 4


TURKEY POINT COL
6468-07-1950
B-802. Box 5
Depth: 112.0 - 117.0
RUN
16
DEPTH
112.0 - 117.0
REC
15(30')
RQD
0.0'(0%

B-802 – Box 5

MACTEC

GEOTECHNICAL BORING LOG

Prepared By [illegible] Date 7-10-08

Checked By [illegible] Date 7-16-08

SHEET 1 OF 2

BECHTEL PROJECT NO.: 25409	MACTEC PROJECT NO.: 6468-07-1950	COUNTY: Miami-Dade	GEOLOGIST: S. Lehman
SITE DESCRIPTION: Turkey Point COL	DRILL MACHINE: CME-55 Marsh Buggy	DRILLER: P. Pitts/ B. Carrasco	GROUND WATER (ft)
BORING NO.: B-805	DRILL METHOD: Mud Rotary/ Core	SAMPLE METHODS: SPT/Core	0 HR. NA
GROUND ELEV.: -1.6 ft (NAVD88)	NORTHING: 396,883 US ft (NAD83/90)	EASTING: 877,240 US ft (NAD83/90)	24 HR. NA
TOTAL DEPTH: 125.3 ft	BORING DIAMETER: 6" to 35.0', 4" to 125.3'	CASING DEPTH: 6" to 35.0'	HAMMER (ID):140 lb. Auto (MEC-425)
DATE STARTED: 5/17/08	COMPLETED: 5/22/08	CORE SIZE: PQ3	BITS USED: 5 7/8" Roller Cone

ELEV. (ft)	DEPTH (ft)	BLOW COUNT 0.5ft	0.5ft	0.5ft	BLOWS PER FOOT 0 20 40 60 80 100	SAMP. NO.	MOI	LOG	SOIL AND ROCK DESCRIPTION
-1.6					Ground Surface				
-1.6	0.0	WOR	WOR	WOR	WOR	805-1			MUCK, dark grayish brown (2.5Y4/2), very soft, wet, strong HCl reaction, organics
-4.1									2.5
-5.1	3.5	7	11	15	26	805-2			LIMESTONE, boundstone, white (2.5Y8/1), soft, wet, friable, strong HCl reaction, oolitic (Miami Formation)
-7.6	6.0	16	19	36	55	805-3			6.0ft: moderately hard, friable to moderately indurated
-10.1	8.5	5	9	6	15	805-4			8.5ft: very soft
-12.6	11.0	13	14	15	29	805-5			11.0ft: soft
-15.1	13.5	4	4	10	14	805-6			13.5ft: very soft
-20.1	18.5	3	3	4	7	805-7			
-25.1	23.5	1	WOR	WOR	WOR	805-8			23.5ft: friable to moderately indurated
-30.1	28.5	1	1	WOR	1	805-9			27.0 to 30.0ft: rod drop
-34.1									32.5
-35.1	33.5	1	17	36	53	805-10			LIMESTONE, boundstone, white (2.5Y8/1), moderately hard, indurated, fossiliferous (Upper Fort Thompson Formation)
-36.6	35.0					RUN-1			35.0ft: Switch sampling method to coring
-37.7	36.1					RUN-2			35.0ft: hard, little vugs 36.1ft: white (10YR8/1), to very pale brown (10YR8/3), recrystallized calcite
-42.7	41.1					RUN-3			41.1ft: few vugs
-47.7	46.1					RUN-4			46.1ft: gray (10YR6/1) to 48.7ft
-50.3									48.7
-52.7	51.1					RUN-5			LIMESTONE, boundstone, white (10YR8/1), hard, indurated, recrystallized calcite, trace vugs, fossiliferous, strong HCl reaction (Lower Fort Thompson Formation)
-57.7	56.1					RUN-6			56.1ft: trace sand
-62.7	61.1					RUN-7			61.1ft: moderately hard, moderately indurated 63.0 to 65.0ft: possible sand lenses
-67.7	66.1					RUN-8			67.0ft to 69.0ft: possible sand lenses
-72.7	71.1					RUN-9			71.1ft: white (7.5YR8/1), medium hard 73.0 to 76.0ft: possible sand lenses

SEE LEGEND FOR ROCK HARDNESS CRITERIA BASED ON SPT DATA

TURKEY POINT COL BORE TURKEY POINT.GPJ TURKEY POINT COL.GDT 7/10/08

MACTEC

BECHTEL PROJECT NO.: 25409	MACTEC PROJECT NO.: 6468-07-1950	COUNTY: Miami-Dade	GEOLOGIST: S. Lehman
SITE DESCRIPTION: Turkey Point COL	DRILL MACHINE: CME-55 Marsh Buggy	DRILLER: P. Pitts/ B. Carrasco	GROUND WATER (ft)
BORING NO.: B-805	DRILL METHOD: Mud Rotary/ Core	SAMPLE METHODS: SPT/Core	0 HR. NA
GROUND ELEV.: -1.6 ft (NAVD88)	NORTHING: 396,883 US ft (NAD83/90)	EASTING: 877,240 US ft (NAD83/90)	24 HR. NA
TOTAL DEPTH: 125.3 ft	BORING DIAMETER: 6" to 35.0', 4" to 125.3'	CASING DEPTH: 6" to 35.0'	HAMMER (ID):140 lb. Auto (MEC-425)
DATE STARTED: 5/17/08	COMPLETED: 5/22/08	CORE SIZE: PQ3	BITS USED: 5 7/8" Roller Cone

ELEV. (ft)	DEPTH (ft)	BLOW COUNT 0.5ft	0.5ft	0.5ft	BLOWS PER FOOT 0 20 40 60 80 100	SAMP. NO.	MOI	LOG	SOIL AND ROCK DESCRIPTION
-76.4					Continued from previous page				
-77.7	76.1					RUN-10			LIMESTONE, boundstone, white (10YR8/1), hard, indurated, recrystallized calcite, trace vugs, fossiliferous, strong HCl reaction (Lower Fort Thompson Formation) *(continued)* 76.1ft: moderately hard
-82.7	81.1					RUN-11			81.1ft: white (10YR8/1) 84.0 to 85.0ft: possible sand lenses
-87.7	86.1					RUN-12			86.1ft: hard
-92.7	91.1					RUN-13			
-97.7	96.1					RUN-14			96.1ft: medium hard, friable to moderately indurated, few vugs
-101.6									100.0
-102.7	101.1	10	6	29	35	805-11			Silty SAND (SM), light gray (7.5YR7/1), dense, wet, fine grained sand, strong HCl reaction, trace limestone fragments (Tamiami Formation) 101.1ft: Switch sampling method to SPT
-109.9	108.3	5	19	10	29	805-12			108.3ft: medium dense
-120.1	118.5	15	17	18	35	805-13			118.5ft: light gray (2.5Y7/1), to light greenish gray (10G7/1), dense
-125.4	123.8	5	4	6	10	805-14			123.8ft: light gray (2.5Y7/2), loose
-126.9									125.3 Boring Terminated at Elevation -126.9 ft

TURKEY POINT COL BORE TURKEY POINT.GPJ TURKEY POINT COL.GDT 7/10/08

MACTEC

BECHTEL PROJECT NO.: 25409	MACTEC PROJECT NO.: 6468-07-1950	COUNTY: Miami-Dade	GEOLOGIST: S. Lehman
SITE DESCRIPTION: Turkey Point COL	DRILL MACHINE: CME-55 Marsh Buggy	DRILLER: P. Pitts/ B. Carrasco	GROUND WATER (ft)
BORING NO.: B-805	DRILL METHOD: Mud Rotary/ Core	SAMPLE METHODS: SPT/Core	0 HR. NA
GROUND ELEV.: -1.6 ft (NAVD88)	NORTHING: 396,883 US ft (NAD83/90)	EASTING: 877,240 US ft (NAD83/90)	24 HR. NA
TOTAL DEPTH: 125.3 ft	CASING DEPTH: 6" to 35.0'		HAMMER (ID): 140 lb. Auto (MEC-425)
DATE STARTED: 5/17/08	COMPLETED: 5/22/08	CORE SIZE: PQ3	CORE BARREL TYPE: Triple Tube Wireline (Split inner liners)

ELEV. (ft)	DEPTH (ft)	RUN (ft)	DRILL RATE (Min/ft)	RUN REC (ft) %	RUN RQD (ft) %	SAMP. NO.	STRATA REC. (ft) %	STRATA RQD (ft) %	LOG	DESCRIPTION AND REMARKS
										Begin Coring @ 35.0 ft
-36.6	35.0	1.1	4:39	(1.1)	(0.7)	RUN-1	(13.2)	(11.1)		LIMESTONE, boundstone, white (2.5Y8/1), moderately hard, indurated, fossiliferous (Upper Fort Thompson Formation) *(continued)*
-37.7	36.1	5.0	2:10/0.1	100%	64%	RUN-2	96%	81%		35.0ft: hard, little vugs
			4:47	(5.0)	(4.1)					36.1ft: white (10YR8/1), to very pale brown (10YR8/3), recrystallized calcite
			5:46	100%	82%					
			5:04							
			3:33							
-42.7	41.1		3:49							
		5.0	3:22	(4.5)	(3.7)	RUN-3				41.1ft: few vugs
			3:15	90%	74%					
			4:57							
			6:14							
-47.7	46.1		5:31							
		5.0	8:43	(5.0)	(5.0)	RUN-4				46.1ft: gray (10YR6/1) to 48.7ft
			6:07	100%	100%					
			5:08							
			5:00							
-52.7	51.1		2:14							
							(39.0)	(29.3)		LIMESTONE, boundstone, white (10YR8/1), hard, indurated, recrystallized calcite, trace vugs, fossiliferous, strong HCl reaction (Lower Fort Thompson Formation)
							76%	57%		
		5.0	5:29	(5.0)	(4.7)	RUN-5				
			7:39	100%	94%					
			5:16							
			5:47							
-57.7	56.1		6:33							
		5.0	4:44	(4.0)	(3.2)	RUN-6				56.1ft: trace sand
			3:04	80%	64%					
			2:40							
			0:48							
-62.7	61.1		2:48							
		5.0	4:39	(2.8)	(1.4)	RUN-7				61.1ft: moderately hard, moderately indurated
			1:45	56%	28%					63.0 to 65.0ft: possible sand lenses
			0:58							
			0:29							
-67.7	66.1		1:27							
		5.0	3:01	(3.0)	(0.4)	RUN-8				67.0ft to 69.0ft: possible sand lenses
			0:28	60%	8%					
			1:40							
			4:04							
-72.7	71.1		2:42							
		5.0	2:41	(1.0)	(0.0)	RUN-9				71.1ft: white (7.5YR8/1), medium hard
			1:26	20%	0%					73.0 to 76.0ft: possible sand lenses
			1:00							
			0:33							
-77.7	76.1		0:59							
		5.0	4:32	(4.3)	(4.0)	RUN-10				76.1ft: moderately hard
			7:05	86%	80%					
			5:10							
			4:08							
-82.7	81.1		2:11							
		5.0	1:05	(3.3)	(2.1)	RUN-11				81.1ft: white (10YR8/1)
			3:47	66%	42%					84.0 to 85.0ft: possible sand lenses
			3:36							
			0:34							
-87.7	86.1		8:26							
		5.0	5:02	(5.0)	(4.3)	RUN-12				86.1ft: hard
			2:13	100%	86%					
			2:06							
			2:39							
-92.7	91.1		1:58							
		5.0	3:44	(5.0)	(4.8)	RUN-13				
			2:25	100%	96%					
			1:56							
			1:36							
-97.7	96.1		1:17							
		5.0	2:00	(3.2)	(2.0)	RUN-14				96.1ft: medium hard, friable to moderately indurated, few vugs
			3:05	64%	40%					
			2:07							
			3:40							
-102.7	101.1		6:14							
							(0.0)	(NA)		Silty SAND (SM), light gray (7.5YR7/1), dense, wet, fine grained sand, strong HCl reaction, trace limestone fragments (Tamiami Formation)
							0%			Coring Terminated at Elevation -TBD

-50.3 48.7

-101.6 100.0

-102.7 101.1

TURKEY POINT COL CORE TURKEY POINT.GPJ TURKEY POINT COL.GDT 7/10/08



B-805– Box 1



B-805 – Box 2



B-805 – Box 3



B-805 – Box 4



B-805 – Box 5



B-805 – Box 6



B-805 – Box 7

MACTEC

GEOTECHNICAL BORING LOG

Prepared By: [illegible] Date: 3-30-08

Checked By: [illegible] Date: 3-30-08

SHEET 1 OF 2

BECHTEL PROJECT NO.: 25409	MACTEC PROJECT NO.: 6468-07-1950	COUNTY: Miami-Dade	GEOLOGIST: H. Lyatuu/B. Taylor
SITE DESCRIPTION: Turkey Point COL	DRILL MACHINE: CME-550 Marsh Buggy	DRILLER: D. White/ R. Hall	GROUND WATER (ft)
BORING NO.: B-806	DRILL METHOD: Mud Rotary/ Core	SAMPLE METHODS: SPT/Core	0 HR. NA
GROUND ELEV.: -0.4 ft (NAVD88)	NORTHING: 395,289 US ft (NAD83/90)	EASTING: 877,237 US ft (NAD83/90)	24 HR. NA
TOTAL DEPTH: 127.4 ft	BORING DIAMETER: 4" to 40.0', 3" to 126.4'	CASING DEPTH: 4" to 40.0', 3" to 120.0'	HAMMER (ID):140 lb. Auto (893)
DATE STARTED: 3/23/08	COMPLETED: 3/25/08	CORE SIZE: HQ3	BITS USED: 2 15/16" Tricone

ELEV. (ft)	DEPTH (ft)	BLOW COUNT 0.5ft	0.5ft	0.5ft	BLOWS PER FOOT 0 20 40 60 80 100	SAMP. NO.	MOI	LOG	SOIL AND ROCK DESCRIPTION
-0.4					Ground Surface				
-0.4	0.0	WOH	WOH	WOH	WOH 0	806-1			MUCK, very dark gray (10YR3/1), very soft, wet, mostly organic, strong HCl reaction
-2.9	2.5	WOH	WOH	WOH	WOH 0	806-2			
-5.4	5.0	6	6	9	15	806-3			LIMESTONE, boundstone, white (10YR8/1), very soft, wet, trace shells, strong HCl reaction, oolitic (Miami Formation)
-7.9	7.5	5	5	4	9	806-4			7.5ft: white (7.5YR8/1)
-10.4	10.0	3	3	2	5	806-5			10.0ft: white (2.5Y8/1)
-12.9	12.5	3	9	16	25	806-6			12.5ft: white (10YR8/1), soft
-15.4	15.0	8	6	18	24	806-7			
-18.7	18.3	6	6	4	10	806-8			18.3ft: pinkish white (7.5YR8/2), very soft
-23.7	23.3	6	10	11	21	806-9			23.3ft: white (10YR8/1), soft
-28.7	28.3	7	25	50/0.5	75/1.0	806-10			LIMESTONE, boundstone, white (10YR8/1), hard, wet, fossiliferous, trace fine grained sand, strong HCl reaction (Upper Fort Thompson Formation)
-30.2	29.8					RUN-1			29.8ft: Switch sampling method to coring
-32.7	32.3					RUN-2			29.8ft: white, (10YR8/1), to light greenish gray (5GY8/1), hard to moderately hard, indurated to moderately indurated, strong HCl reaction, strong HCl reaction, fossiliferous, few vugs
-37.7	37.3					RUN-3			32.3ft: white (10YR8/1), hard, indurated, trace fine grained sand
-42.7	42.3					RUN-4			42.3ft: coralline
-46.4	46.0					RUN-5			46.0ft: light gray (10YR7/1)
-47.7	47.3					RUN-6			LIMESTONE, boundstone, white (10YR8/1), hard, indurated, few vugs, fossiliferous, trace fine grained sand, strong HCl reaction (Lower Fort Thompson Formation)
-52.7	52.3					RUN-7			52.3ft: white (2.5Y8/1)
-57.7	57.3					RUN-8			57.3ft: white (10YR8/1), sandy
-62.7	62.3					RUN-9			62.3ft: hard to moderately hard, moderately indurated to indurated
-67.7	67.3					RUN-10			67.3ft: hard, indurated
-72.7	72.3					RUN-11			

SEE LEGEND FOR ROCK HARDNESS CRITERIA BASED ON SPT DATA

TURKEY POINT COL BORE TURKEY POINT.GPJ TURKEY POINT COL.GDT 5/30/08

MACTEC

BECHTEL PROJECT NO.: 25409	MACTEC PROJECT NO.: 6468-07-1950	COUNTY: Miami-Dade	GEOLOGIST: H. Lyatuu/B. Taylor
SITE DESCRIPTION: Turkey Point COL	DRILL MACHINE: CME-550 Marsh Buggy	DRILLER: D. White/ R. Hall	GROUND WATER (ft)
BORING NO.: B-806	DRILL METHOD: Mud Rotary/ Core	SAMPLE METHODS: SPT/Core	0 HR. NA
GROUND ELEV.: -0.4 ft (NAVD88)	NORTHING: 395,289 US ft (NAD83/90)	EASTING: 877,237 US ft (NAD83/90)	24 HR. NA
TOTAL DEPTH: 127.4 ft	BORING DIAMETER: 4" to 40.0', 3" to 126.4'	CASING DEPTH: 4" to 40.0', 3" to 120.0'	HAMMER (ID):140 lb. Auto (893)
DATE STARTED: 3/23/08	COMPLETED: 3/25/08	CORE SIZE: HQ3	BITS USED: 2 15/16" Tricone

ELEV. (ft)	DEPTH (ft)	BLOW COUNT 0.5ft	0.5ft	0.5ft	BLOWS PER FOOT 0 20 40 60 80 100	SAMP. NO.	MOI	LOG	SOIL AND ROCK DESCRIPTION
-75.2					Continued from previous page				
-77.7	77.3					RUN-12			LIMESTONE, boundstone, white (10YR8/1), hard, indurated, few vugs, fossiliferous, trace fine grained sand, strong HCl reaction (Lower Fort Thompson Formation) *(continued)*
-82.7	82.3								
-84.0	83.6	12	24	50/0.3	74/0.8	806-11			82.3ft: Switch sampling method to SPT 82.3ft: hard
						RUN-13			83.6ft: Switch sampling method to coring 83.6ft: moderately hard, moderately indurated
-87.7	87.3					RUN-14			
-92.7	92.3					RUN-15			
-97.7	97.3					RUN-16			
-102.7	102.3					RUN-17			102.3ft: mostly shell molds and casts
-107.7	107.3					RUN-18			107.3ft: hard to moderately hard, indurated to moderately indurated
-112.7	112.3					RUN-19			
-114.4									114.0
-117.7	117.3	9	9	14	23	806-12			Silty SAND (SM), light gray (10YR7/1), to very pale brown (10YR7/4), medium dense, wet, fine grained sand, strong HCl reaction (Tamiami Formation) 117.3ft: Switch sampling method to SPT
-126.3	125.9	5	6	6	12	806-13			
-127.8									125.9ft: greenish gray (10Y6/1) 127.4 Boring Terminated at Elevation -127.8 ft

TURKEY POINT COL BORE TURKEY POINT.GPJ TURKEY POINT COL.GDT 5/30/08

MACTEC

BECHTEL PROJECT NO.: 25409	MACTEC PROJECT NO.: 6468-07-1950	COUNTY: Miami-Dade	GEOLOGIST: H. Lyatuu/B. Taylor	
SITE DESCRIPTION: Turkey Point COL	DRILL MACHINE: CME-550 Marsh Buggy	DRILLER: D. White/ R. Hall		GROUND WATER (ft)
BORING NO.: B-806	DRILL METHOD: Mud Rotary/ Core	SAMPLE METHODS: SPT/Core		0 HR. NA
GROUND ELEV.: -0.4 ft (NAVD88)	NORTHING: 395,289 US ft (NAD83/90)	EASTING: 877,237 US ft (NAD83/90)		24 HR. NA
TOTAL DEPTH: 127.4 ft	CASING DEPTH: 4" to 40.0', 3" to 120.0'		HAMMER (ID): 140 lb. Auto (893)	
DATE STARTED: 3/23/08	COMPLETED: 3/25/08	CORE SIZE: HQ3	CORE BARREL TYPE: Triple Tube Wireline (Split inner liners)	

ELEV. (ft)	DEPTH (ft)	RUN (ft)	DRILL RATE (Min/ft)	RUN REC (ft) %	RUN RQD (ft) %	SAMP. NO.	STRATA REC. (ft) %	STRATA RQD (ft) %	LOG	DESCRIPTION AND REMARKS
										Begin Coring @ 29.8 ft
-30.2	29.8	2.5	1:19	(1.6)	(0.0)	RUN-1	(8.9)	(2.7)		LIMESTONE, boundstone, white (10YR8/1), hard, wet, fossiliferous, trace fine
-32.7	32.3		1:40	64%	0%		51%	15%		grained sand, strong HCl reaction (Upper Fort Thompson Formation)
			0.32/0.5							*(continued)*
		5.0	0:40	(1.2)	(0.0)	RUN-2				29.8ft: white, (10YR8/1), to light greenish gray (5GY8/1), hard to moderately
			0:34	24%	0%					hard, indurated to moderately indurated, strong HCl reaction, strong HCl
			0:39							reaction, fossiliferous, few vugs
			0:21							
-37.7	37.3		0:54							32.3ft: white (10YR8/1), hard, indurated, trace fine grained sand
		5.0	0:35	(2.4)	(1.0)	RUN-3				
			0:49	48%	20%					
			1:07							
			0:38							
-42.7	42.3		0:28							
		3.7	2:11/1.7	(2.4)	(0.4)	RUN-4				42.3ft: coralline
				65%	11%					
			2:32							
-46.4	46.0		2:27							
-47.7	47.3	1.3	2:00	(1.3)	(1.3)	RUN-5				
			0:19/0.3	100%	100%				-47.7	46.0ft: light gray (10YR7/1) 47.3
		5.0	1:26	(4.1)	(3.0)	RUN-6	(32.9)	(23.2)		LIMESTONE, boundstone, white (10YR8/1), hard, indurated, few vugs,
			0:36	82%	60%		39%	28%		fossiliferous, trace fine grained sand, strong HCl reaction (Lower Fort
			2:11							Thompson Formation)
			1:48							
-52.7	52.3		2:06							
		5.0	1:14	(4.8)	(4.1)	RUN-7				52.3ft: white (2.5Y8/1)
			1:46	96%	82%					
			1:34							
			1:06							
-57.7	57.3		0:59							
		5.0	1:23	(2.7)	(2.2)	RUN-8				57.3ft: white (10YR8/1), sandy
			0:21	54%	44%					
			0:23							
			0:29							
-62.7	62.3		0:54							
		5.0	2:05	(0.7)	(0.4)	RUN-9				62.3ft: hard to moderately hard, moderately indurated to indurated
			0:46	14%	8%					
			0:42							
			1:35							
-67.7	67.3		0:17							
		5.0	0:54	(2.3)	(1.7)	RUN-10				67.3ft: hard, indurated
			1:29	46%	34%					
			1:30							
			2:21							
-72.7	72.3		1:15							
		5.0	1:47	(0.0)	(0.0)	RUN-11				
			1:21	0%	0%					
			0:30							
			0:28							
-77.7	77.3		0:47							
		5.0	1:40	(0.0)	(0.0)	RUN-12				
			1:15	0%	0%					
			0:37							
			0:35							
-82.7	82.3		1:36							
			N=74/0.8			*806-11*				82.3ft: Switch sampling method to SPT
-84.0	83.6	3.7	1:10	(2.2)	(1.0)	RUN-13				82.3ft: hard
			0:31	59%	27%					83.6ft: Switch sampling method to coring
			1:34							83.6ft: moderately hard, moderately indurated
-87.7	87.3		1:07/0.7							
		5.0	0:38	(1.6)	(0.5)	RUN-14				
			1:34	32%	10%					
			0:44							
			0:50							
-92.7	92.3		1:24							
		5.0	0:40	(3.2)	(2.6)	RUN-15				
			0:55	64%	52%					
			1:02							
			0:27							
-97.7	97.3		0:33							
		5.0	0:29	(4.7)	(3.8)	RUN-16				
			0:43	94%	76%					
			0:42							
			0:34							
-102.7	102.3		0:24							
		5.0	0:44	(1.5)	(1.0)	RUN-17				102.3ft: mostly shell molds and casts
			0:57	30%	20%					

TURKEY POINT COL CORE TURKEY POINT.GPJ TURKEY POINT COL.GDT 5/30/08

MACTEC

BECHTEL PROJECT NO.: 25409	MACTEC PROJECT NO.: 6468-07-1950	COUNTY: Miami-Dade	GEOLOGIST: H. Lyatuu/B. Taylor
SITE DESCRIPTION: Turkey Point COL	DRILL MACHINE: CME-550 Marsh Buggy	DRILLER: D. White/ R. Hall	GROUND WATER (ft)
BORING NO.: B-806	DRILL METHOD: Mud Rotary/ Core	SAMPLE METHODS: SPT/Core	0 HR. NA
GROUND ELEV.: -0.4 ft (NAVD88)	NORTHING: 395,289 US ft (NAD83/90)	EASTING: 877,237 US ft (NAD83/90)	24 HR. NA
TOTAL DEPTH: 127.4 ft	CASING DEPTH: 4" to 40.0', 3" to 120.0'		HAMMER (ID): 140 lb. Auto (893)
DATE STARTED: 3/23/08	COMPLETED: 3/25/08	CORE SIZE: HQ3	CORE BARREL TYPE: Triple Tube Wireline (Split inner liners)

ELEV. (ft)	DEPTH (ft)	RUN (ft)	DRILL RATE (Min/ft)	RUN REC (ft) %	RUN RQD (ft) %	SAMP. NO.	STRATA REC (ft) %	STRATA RQD (ft) %	LOG	DESCRIPTION AND REMARKS
										Continued from previous page
-107.7	107.3		1:07 0:27 0:24							LIMESTONE, boundstone, white (10YR8/1), hard, indurated, few vugs, fossiliferous, trace fine grained sand, strong HCl reaction (Lower Fort Thompson Formation) *(continued)*
		5.0	1:04 0:54 0:54 1:34	(3.9) 78%	(2.5) 50%	RUN-18				107.3ft: hard to moderately hard, indurated to moderately indurated
-112.7	112.3		1:24							
		5.0	0:54 0:31 0:15 0:38	(1.2) 24%	(0.4) 8%	RUN-19				
-114.4	114.0									
							(0.0) 0%	(NA)		Silty SAND (SM), light gray (10YR7/1), to very pale brown (10YR7/4), medium dense, wet, fine grained sand, strong HCl reaction (Tamiami Formation)
-117.7	117.3		0:26							
-117.7										Coring Terminated at Elevation -117.7

TURKEY POINT COL CORE TURKEY POINT.GPJ TURKEY POINT COL.GDT 5/30/08



B-806 – Box 1

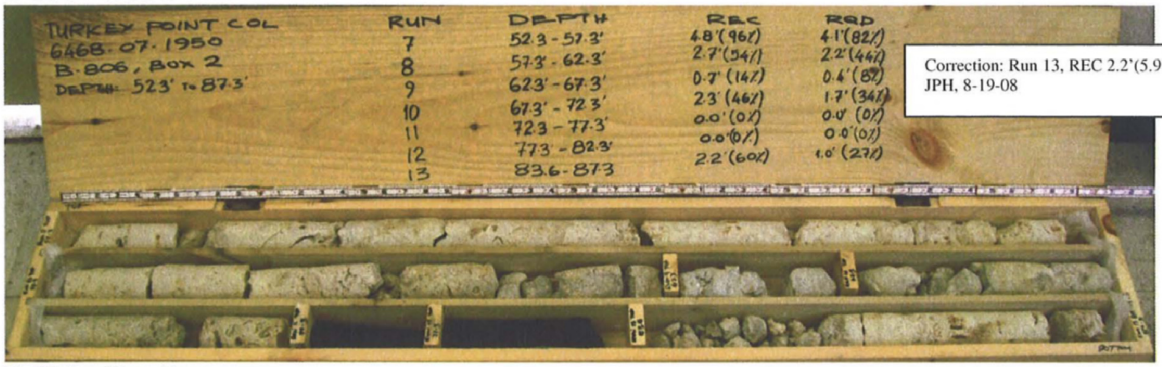

Correction: Run 13, REC 2.2'(5.9%)
JPH, 8-19-08

B-806 – Box 2



B-806 - Box 3



B-806 - Box 4

MACTEC

GEOTECHNICAL BORING LOG

Prepared By [signature] Date 5-30-08

Checked By [signature] Date 5-30-08

SHEET 1 OF 2

BECHTEL PROJECT NO.: 25409	MACTEC PROJECT NO.: 6468-07-1950	COUNTY: Miami-Dade	GEOLOGIST: H. Lyatuu
SITE DESCRIPTION: Turkey Point COL	DRILL MACHINE: CME-550 Marsh Buggy	DRILLER: D. White/ R. Hall	GROUND WATER (ft)
BORING NO.: B-807	DRILL METHOD: Mud Rotary/ Core	SAMPLE METHODS: SPT/Core	0 HR. NA
GROUND ELEV.: -0.7 ft (NAVD88)	NORTHING: 395,278 US ft (NAD83/90)	EASTING: 875,988 US ft (NAD83/90)	24 HR. NA
TOTAL DEPTH: 128.5 ft	BORING DIAMETER: 4" to 20.0', 3" to 128.5'	CASING DEPTH: 4" to 20.0', 3" to 127.0'	HAMMER (ID):140 lb. Auto (893)
DATE STARTED: 3/25/08	COMPLETED: 4/2/08	CORE SIZE: HQ3	BITS USED: 2 15/16" Tricone

ELEV. (ft)	DEPTH (ft)	BLOW COUNT 0.5ft	0.5ft	0.5ft	BLOWS PER FOOT 0 20 40 60 80 100	SAMP. NO.	MOI	LOG	SOIL AND ROCK DESCRIPTION
-0.7					Ground Surface				
-0.7	0.0	WOH	WOH	WOH	WOH 0	807-1			MUCK, very dark gray (10YR3/1), very soft, wet, mostly organic, strong HCl reaction
-3.2	2.5	WOH	WOH	3	3	807-2			
-5.7	5.0	7	7	5	SEE LEGEND FOR ROCK HARDNESS CRITERIA BASED ON SPT DATA 12	807-3			LIMESTONE, boundstone, white (10YR8/1), very soft, wet, fossiliferous, strong HCl reaction (Miami Formation)
-8.2	7.5	5	4	3	7	807-4			5.0ft: oolitic
-10.7	10.0	4	4	3	7	807-5			7.5ft: white (2.5YR8/1)
-13.2	12.5	19	5	14	19	807-6			10.0ft: white (10YR8/1)
-15.7	15.0	8	16	10	26	807-7			15.0ft: soft
-19.8	19.1								
-20.7	20.0	42	50/0.4		92/0.9	807-8			19.1ft: hard
-22.7	22.0					RUN-1			20.0ft: Switch sampling method to coring
-26.2	25.5					RUN-2			20.0ft: moderately hard, friable to moderately indurated, few vugs, trace fine grained sand
-27.7	27.0					RUN-3			25.5ft: cemented sand zone, greenish gray (5GY6/1), moderately hard, moderately indurated, trace shells, strong HCl reaction
-31.2	30.5					RUN-4			LIMESTONE, boundstone, white (10YR8/1), moderately hard to medium hard, indurated to moderately indurated, few sand-filled vugs, fossiliferous, strong HCl reaction (Upper Fort Thompson Formation)
-32.7	32.0					RUN-5			30.5ft: hard, indurated, coralline
-37.7	37.0					RUN-6			32.0ft: recrystallized calcite
-42.7	42.0					RUN-7			37.0ft: little vugs
-47.7	47.0					RUN-8			42.0ft: light gray (10YR7/1), trace shell molds
-52.7	52.0					RUN-9			LIMESTONE, boundstone, white (10YR8/1), moderately hard to hard, moderately indurated to indurated, few to little vugs, fossiliferous, strong HCl reaction (Lower Fort Thompson Formation)
-56.4	55.7					RUN-10			52.0ft: hard, indurated, few shell molds
-57.7	57.0					RUN-11			55.7ft: trace shell molds and casts
-62.7	62.0					RUN-12			57.0ft: white (10YR8/1), to light gray (10YR7/1), moderately hard to hard, moderately indurated to indurated, trace fine grained sand
-67.7	67.0					RUN-13			62.0ft: moderately hard, moderately indurated, possible interbedded sand layers
-72.7	72.0					RUN-14			
						RUN-15			

-0.7 0.0

-4.2 3.5

-27.7 27.0

-47.7 47.0

TURKEY POINT COL BORE TURKEY POINT.GPJ TURKEY POINT COL.GDT 5/30/08

MACTEC

BECHTEL PROJECT NO.: 25409	MACTEC PROJECT NO.: 6468-07-1950	COUNTY: Miami-Dade	GEOLOGIST: H. Lyatuu
SITE DESCRIPTION: Turkey Point COL	DRILL MACHINE: CME-550 Marsh Buggy	DRILLER: D. White/ R. Hall	GROUND WATER (ft)
BORING NO.: B-807	DRILL METHOD: Mud Rotary/ Core	SAMPLE METHODS: SPT/Core	0 HR. NA
GROUND ELEV.: -0.7 ft (NAVD88)	NORTHING: 395,278 US ft (NAD83/90)	EASTING: 875,988 US ft (NAD83/90)	24 HR. NA
TOTAL DEPTH: 128.5 ft	BORING DIAMETER: 4" to 20.0', 3" to 128.5'	CASING DEPTH: 4" to 20.0', 3" to 127.0'	HAMMER (ID):140 lb. Auto (893)
DATE STARTED: 3/25/08	COMPLETED: 4/2/08	CORE SIZE: HQ3	BITS USED: 2 15/16" Tricone

ELEV. (ft)	DEPTH (ft)	BLOW COUNT 0.5ft	0.5ft	0.5ft	BLOWS PER FOOT 0 20 40 60 80 100	SAMP. NO	MOI	LOG	SOIL AND ROCK DESCRIPTION
-75.5					Continued from previous page				
-77.7	77.0					RUN-16			LIMESTONE, boundstone, white (10YR8/1), moderately hard to hard, moderately indurated to indurated, few to little vugs, fossiliferous, strong HCl reaction (Lower Fort Thompson Formation) *(continued)* 77.0 to 108.0ft: possible interbedded sand layers
-82.7	82.0					RUN-17			
-87.7	87.0								
-89.2	88.5	10	14	50/0.5	64/1.0	807-9 RUN-18			87.0ft: Alternate sampling method between coring and SPT 87.0ft: white (7.5YR8/1), hard 88.5ft: soft to moderately hard, friable to moderately indurated
-92.7	92.0					RUN-19			92.0ft: white (10YR8/1), moderately hard, moderately indurated
-97.7	97.0								
-99.2	98.5	15	1	15	16	807-10 RUN-20			97.0ft: very soft
-102.7	102.0								
-104.2	103.5	8	5	2	7	807-11A&B RUN-21			102.2 to 103.5ft: silty sand, light greenish gray (10GY7/1), loose, wet, fine grained sand, strong HCl reaction
-107.7	107.0								
-109.2	108.5	1	1	8	9	807-12 RUN-22			107.0ft: LIMESTONE, boundstone, white (10YR8/1), very soft, wet, fossiliferous, trace fine grained sand, strong HCl reaction 108.5ft: hard, indurated, few vugs
-112.7	112.0					RUN-23			112.0ft: moderately hard, moderately indurated
-117.7	117.0					RUN-24			117.0ft: little vugs
-122.7	122.0					RUN-25			122.0ft: trace vugs
-124.7									124.0
-127.7	127.0	30	10	8	18	807-13A&B			POORLY SORTED SAND (SP), light gray (N7/1), medium dense, wet, fine grained sand, weak HCl reaction, with interbedded limestone (Tamiami Formation)
-129.2									128.5 Boring Terminated at Elevation -129.2 ft

TURKEY POINT COL BORE TURKEY POINT.GPJ TURKEY POINT COL.GDT 5.30.08

MACTEC

BECHTEL PROJECT NO.: 25409	MACTEC PROJECT NO.: 6468-07-1950	COUNTY: Miami-Dade	GEOLOGIST: H. Lyatuu	
SITE DESCRIPTION: Turkey Point COL	DRILL MACHINE: CME-550 Marsh Buggy	DRILLER: D. White/ R. Hall	GROUND WATER (ft)	
BORING NO.: B-807	DRILL METHOD: Mud Rotary/ Core	SAMPLE METHODS: SPT/Core	0 HR. NA	
GROUND ELEV.: -0.7 ft (NAVD88)	NORTHING: 395,278 US ft (NAD83/90)	EASTING: 875,988 US ft (NAD83/90)	24 HR. NA	
TOTAL DEPTH: 128.5 ft	CASING DEPTH: 4" to 20.0', 3" to 127.0'		HAMMER (ID): 140 lb. Auto (893)	
DATE STARTED: 3/25/08	COMPLETED: 4/2/08	CORE SIZE: HQ3	CORE BARREL TYPE: Triple Tube Wireline (Split inner liners)	

ELEV. (ft)	DEPTH (ft)	RUN (ft)	DRILL RATE (Min/ft)	RUN REC. (ft) %	RUN RQD (ft) %	SAMP. NO.	STRATA REC. (ft) %	STRATA RQD (ft) %	LOG	DESCRIPTION AND REMARKS
										Begin Coring @ 20.0 ft
-20.7	20.0	2.0	2:01 1:13	(0.6) 30%	(0.0) 0%	RUN-1	(1.9) 27%	(0.6) 9%		LIMESTONE, boundstone, white (10YR8/1), very soft, wet, fossiliferous, strong HCl reaction (Miami Formation) *(continued)*
-22.7	22.0	3.5	0:20 0:15 0:17	(0.3) 9%	(0.0) 0%	RUN-2				20.0ft: moderately hard, friable to moderately indurated, few vugs, trace fine grained sand
-26.2	25.5		3:59/0.5							25.5ft: cemented sand zone, greenish gray (5GY6/1), moderately hard, moderately indurated, trace shells, strong HCl reaction
-27.7	27.0	1.5	1:57 0:57/0.5	(1.0) 67%	(0.6) 40%	RUN-3				-27.7 27.0
		3.5	1:32 1:10 1:15	(3.5) 100%	(3.5) 100%	RUN-4	(19.7) 99%	(17.7) 89%		LIMESTONE, boundstone, white (10YR8/1), moderately hard to medium hard, indurated to moderately indurated, few sand-filled vugs, fossiliferous, strong HCl reaction (Upper Fort Thompson Formation)
-31.2	30.5									
-32.7	32.0	1.5	0:52/0.5	(1.5) 100%	(1.5) 100%	RUN-5				30.5ft: hard, indurated, coralline
		5.0	2:27 1:17/0.5 1:59 1:22 1:16 1:16	(4.7) 94%	(4.3) 86%	RUN-6				32.0ft: recrystallized calcite
-37.7	37.0									
		5.0	1:05 2:18 1:18 2:58 1:48	(5.0) 100%	(3.9) 78%	RUN-7				37.0ft: little vugs
-42.7	42.0									
		5.0	1:28 1:08 1:13 1:20 1:37 0:56	(5.0) 100%	(4.5) 90%	RUN-8				42.0ft: light gray (10YR7/1), trace shell molds
-47.7	47.0									-47.7 47.0
		5.0	0:26 1:33 1:40 1:40 0:26	(3.4) 68%	(1.9) 38%	RUN-9	(31.6) 41%	(11.6) 15%		LIMESTONE, boundstone, white (10YR8/1), moderately hard to hard, moderately indurated to indurated, few to little vugs, fossiliferous, strong HCl reaction (Lower Fort Thompson Formation)
-52.7	52.0									
		3.7	1:42 1:21 2:47 1:59/0.7	(1.7) 46%	(0.0) 0%	RUN-10				52.0ft: hard, indurated, few shell molds
-56.4	55.7									
-57.7	57.0	1.3	0:33 0:24/0.3	(1.2) 92%	(1.2) 92%	RUN-11				55.7ft: trace shell molds and casts
		5.0	0:44 0:33 1:00 1:18 1:11	(4.7) 94%	(4.0) 80%	RUN-12				57.0ft: white (10YR8/1), to light gray (10YR7/1), moderately hard to hard, moderately indurated to indurated, trace fine grained sand
-62.7	62.0									
		5.0	0:25 0:25 0:19 0:25 0:29	(1.5) 30%	(0.0) 0%	RUN-13				62.0ft: moderately hard, moderately indurated, possible interbedded sand layers
-67.7	67.0									
		5.0	1:30 1:04 1:03 0:26 0:12	(2.6) 52%	(1.3) 26%	RUN-14				
-72.7	72.0									
		5.0	1:07 1:35 2:05 2:32 0:41	(3.6) 72%	(1.0) 20%	RUN-15				
-77.7	77.0									
		5.0	1:21 0:30 0:10 0:45 0:35	(0.0) 0%	(0.0) 0%	RUN-16				77.0 to 108.0ft: possible interbedded sand layers
-82.7	82.0									
		5.0	0:50 0:36 1:09 2:35 0:40	(0.0) 0%	(0.0) 0%	RUN-17				
-87.7	87.0									
			N=64/1.0			*807-9*				87.0ft: Alternate sampling method between coring and SPT
-89.2	88.5	3.5	0:39 1:16 2:17	(1.0) 29%	(0.0) 0%	RUN-18				87.0ft: white (7.5YR8/1), hard 88.5ft: soft to moderately hard, friable to moderately indurated
-92.7	92.0									
		5.0	0:38/0.5 1:03 0:23	(0.2) 4%	(0.0) 0%	RUN-19				92.0ft: white (10YR8/1), moderately hard, moderately indurated

TURKEY POINT COL CORE TURKEY POINT.GPJ TURKEY POINT COL.GDT 5/30/08

MACTEC

BECHTEL PROJECT NO.: 25409	MACTEC PROJECT NO.: 6468-07-1950	COUNTY: Miami-Dade	GEOLOGIST: H. Lyatuu
SITE DESCRIPTION: Turkey Point COL	DRILL MACHINE: CME-550 Marsh Buggy	DRILLER: D. White/ R. Hall	GROUND WATER (ft)
BORING NO.: B-807	DRILL METHOD: Mud Rotary/ Core	SAMPLE METHODS: SPT/Core	0 HR. NA
GROUND ELEV.: -0.7 ft (NAVD88)	NORTHING: 395,278 US ft (NAD83/90)	EASTING: 875,988 US ft (NAD83/90)	24 HR. NA
TOTAL DEPTH: 128.5 ft	CASING DEPTH: 4" to 20.0', 3" to 127.0'		HAMMER (ID): 140 lb. Auto (893)
DATE STARTED: 3/25/08	COMPLETED: 4/2/08	CORE SIZE: HQ3	CORE BARREL TYPE: Triple Tube Wireline (Split inner liners)

ELEV. (ft)	DEPTH (ft)	RUN (ft)	DRILL RATE (Min/ft)	RUN REC (ft) %	RUN RQD (ft) %	SAMP. NO.	STRATA REC (ft) %	STRATA RQD (ft) %	LOG	DESCRIPTION AND REMARKS
										Continued from previous page
-97.7	97.0		0:11 0:42 0:35							LIMESTONE, boundstone, white (10YR8/1), moderately hard to hard, moderately indurated to indurated, few to little vugs, fossiliferous, strong HCl reaction (Lower Fort Thompson Formation) *(continued)*
			0:35/N=16			807-10				97.0ft: very soft
-99.2	98.5	3.5	0:44 0:35 0:40	(0.0) 0%	(0.0) 0%	RUN-20				
-102.7	102.0		0:20/0.5			807-11A&B				102.2 to 103.5ft: silty sand, light greenish gray (10GY7/1), loose, wet, fine grained sand, strong HCl reaction
			N=7							
-104.2	103.5	3.5	0:10 0:08 0:15	(0.0) 0%	(0.0) 0%	RUN-21				
-107.7	107.0		0:06/0.5			807-12				107.0ft: LIMESTONE, boundstone, white (10YR8/1), very soft, wet, fossiliferous, trace fine grained sand, strong HCl reaction
			N=9							
-109.2	108.5	3.5	1:16 3:03 2:24	(2.9) 83%	(1.4) 40%	RUN-22				108.5ft: hard, indurated, few vugs
-112.7	112.0		1:29/0.5							
		5.0	2:00 1:30 1:30 1:03	(4.6) 92%	(0.8) 16%	RUN-23				112.0ft: moderately hard, moderately indurated
-117.7	117.0		2:20							
		5.0	1:00 1:00 1:47 1:00	(2.7) 54%	(0.0) 0%	RUN-24				117.0ft: little vugs
-122.7	122.0		1:30							
		5.0	1:37 2:01 1:14 1:54	(1.5) 30%	(0.0) 0%	RUN-25				122.0ft: trace vugs
-124.7										124.0
							(0.0) 0%	(NA)		POORLY SORTED SAND (SP), light gray (N7/1), medium dense, wet, fine grained sand, weak HCl reaction, with interbedded limestone (Tamiami Formation)
-127.7	127.0		1:42							127.0
										Coring Terminated at Elevation -127.7

TURKEY POINT COL CORE TURKEY POINT.GPJ TURKEY POINT COL.GDT 5/30/08