Figure 2.3-93— {Potentiometric Surface Elevation Map for the Lower Chesapeake Unit, April 2009}

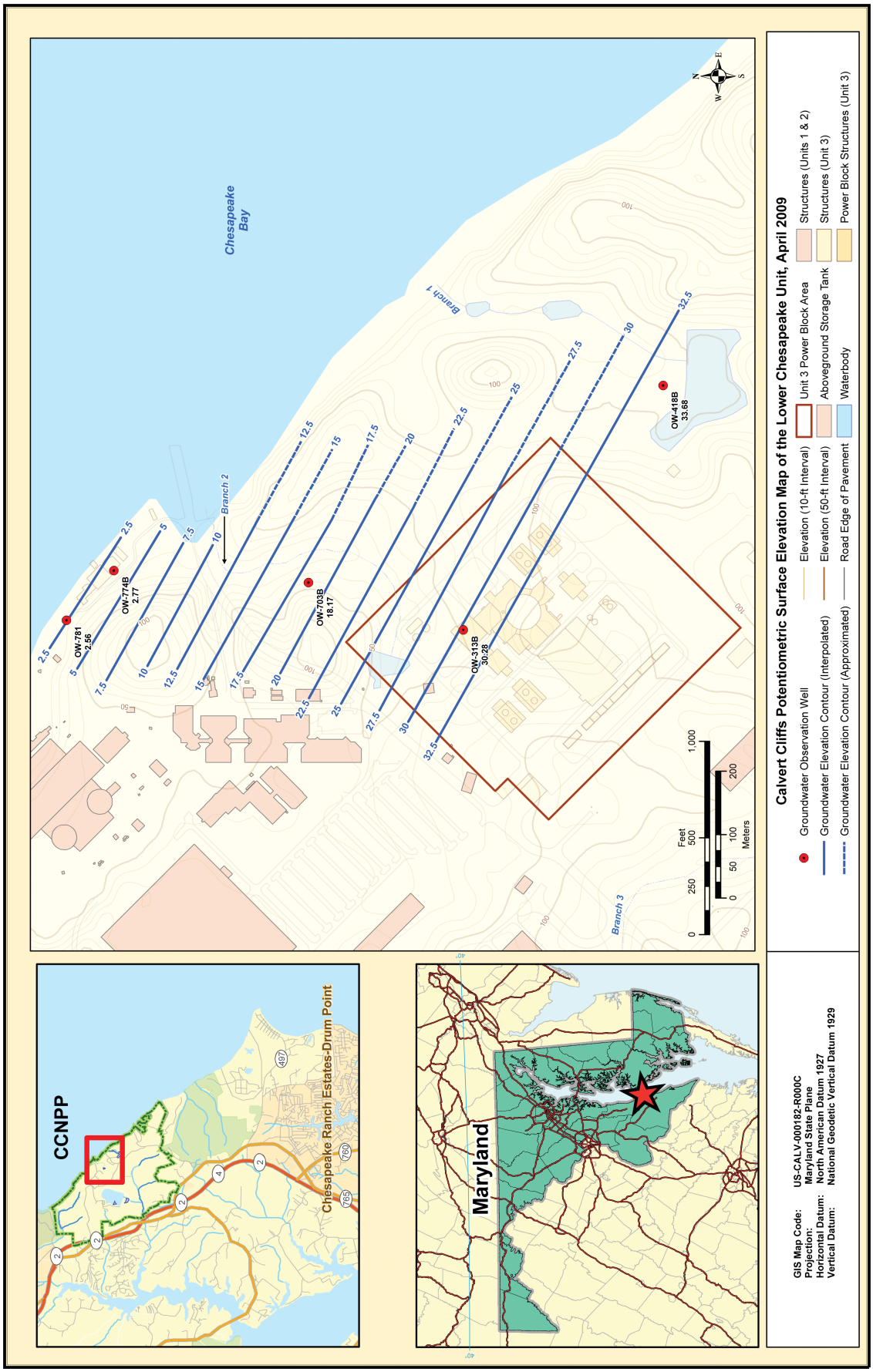

See Figure 2.1-1 and Figure 3.1-2 for Site and Powerblock layout

© 2007-2010 UniStar Nuclear Services, LLC. All rights reserved.
COPYRIGHT PROTECTED

Figure 2.3-94— {Potentiometric Surface Elevation Map for the Lower Chesapeake Unit, October 2009}

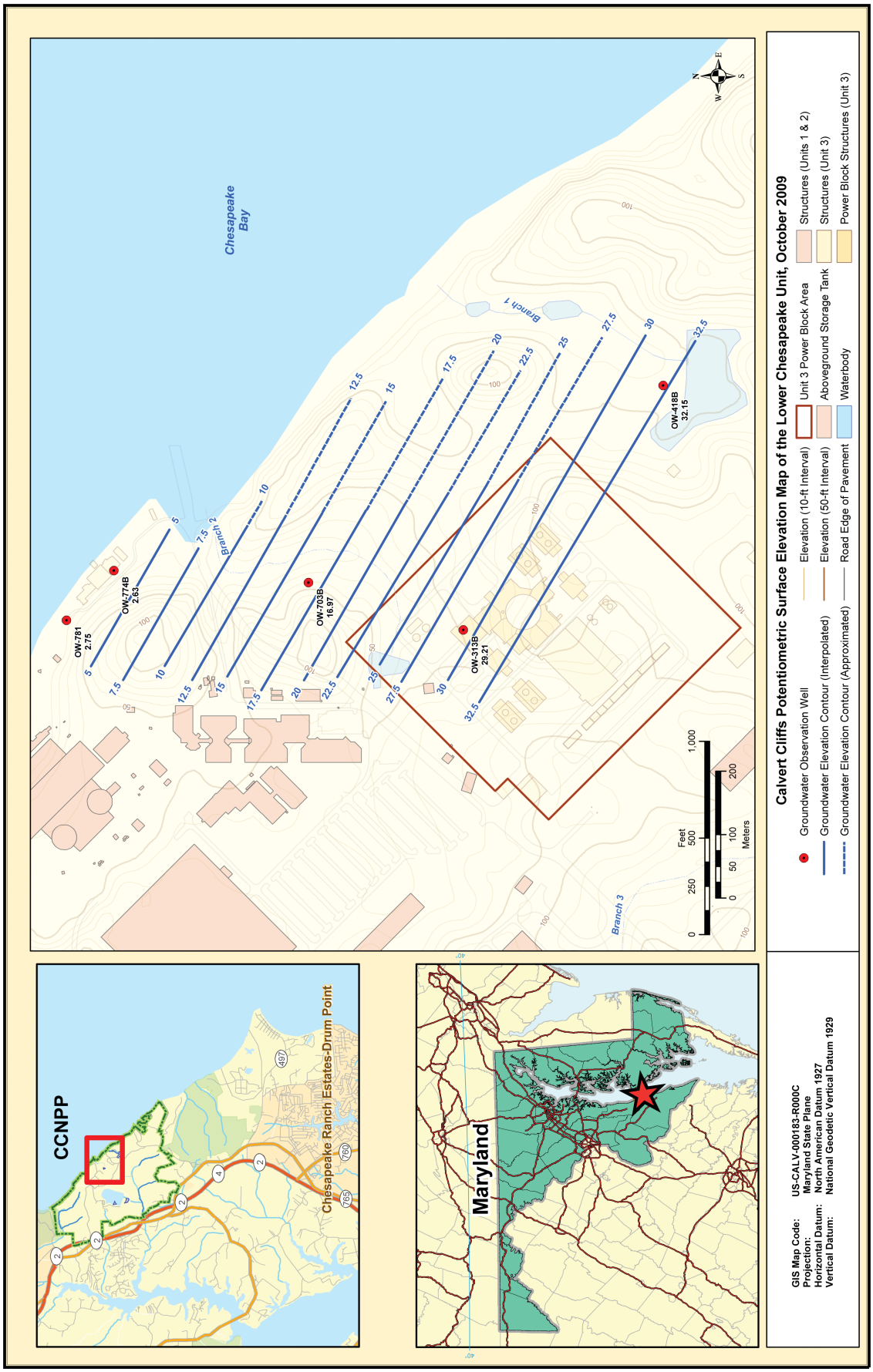

See Figure 2.1-1 and Figure 3.1-2 for Site and Powerblock layout

© 2007-2010 UniStar Nuclear Services, LLC. All rights reserved.
COPYRIGHT PROTECTED

Figure 2.3-95— {Proposed Post Construction Observation Well Locations}

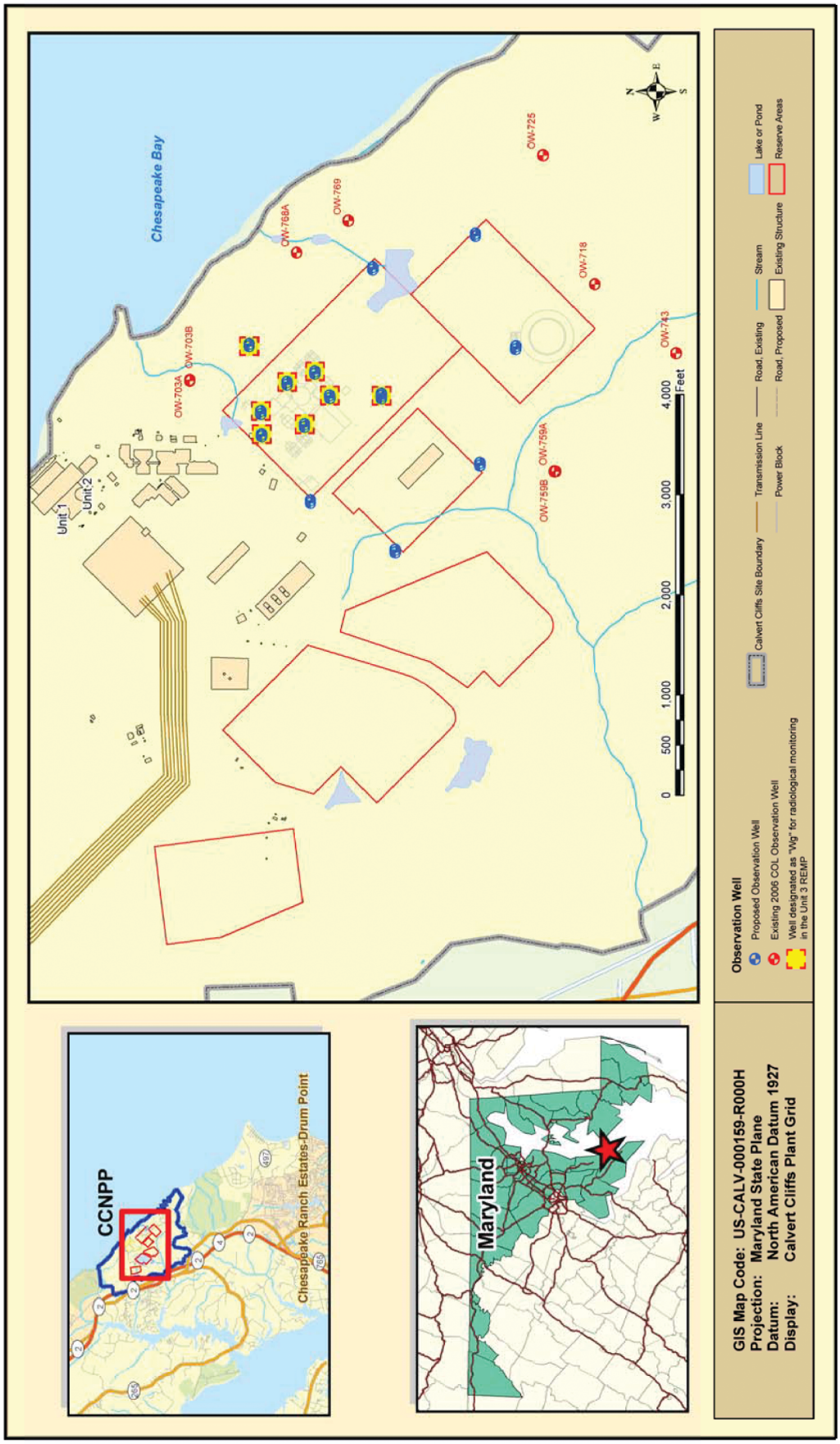

See Figure 2.1-1 and Figure 3.1-2 for Site and Powerblock layout

© 2007-2010 UniStar Nuclear Services, LLC. All rights reserved.
COPYRIGHT PROTECTED