Figure 2.3-85— {Potentiometric Surface Elevation Map for the Upper Chesapeake Unit, July 2008}

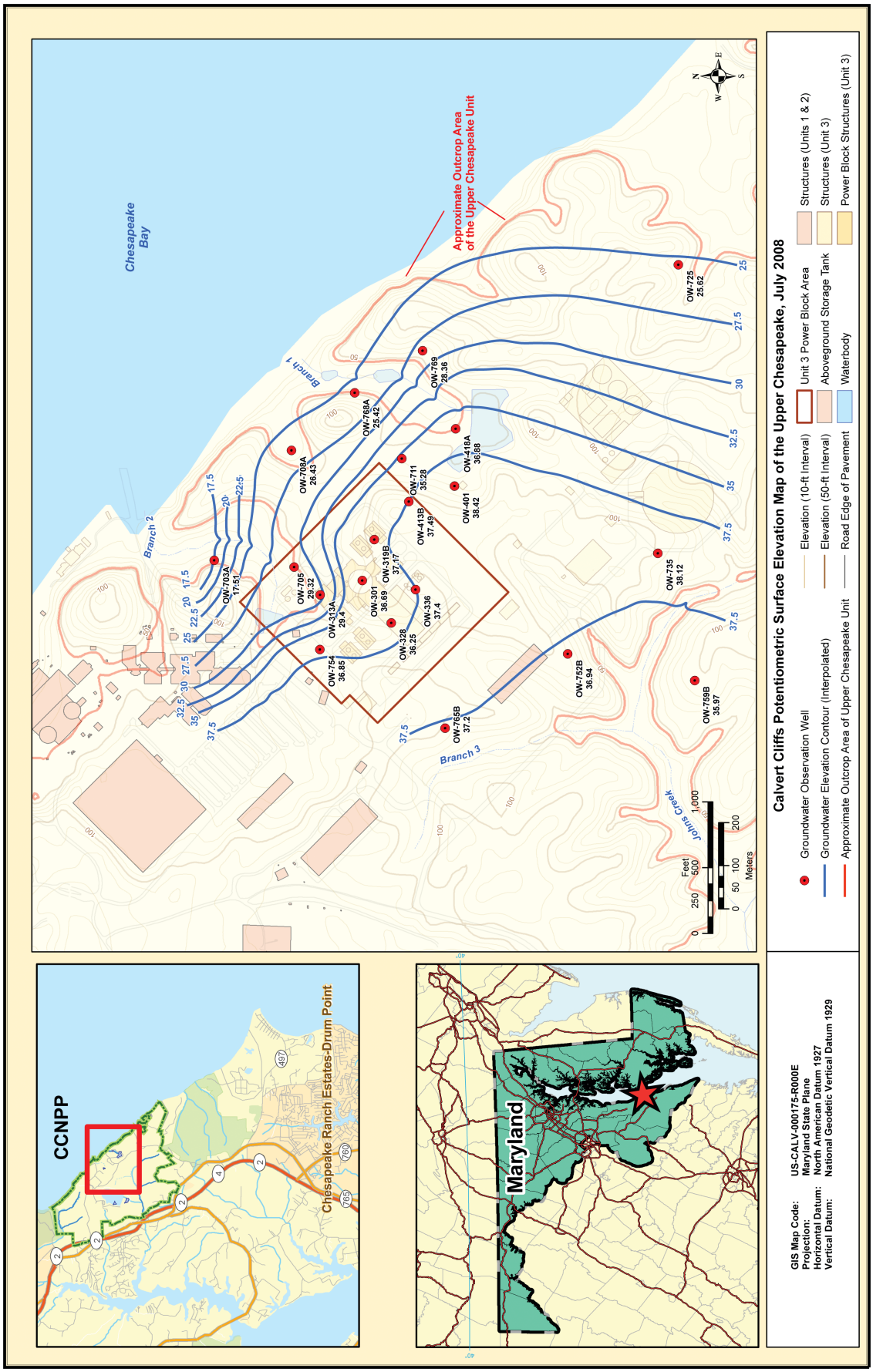

See Figure 2.1-1 and Figure 3.1-2 for Site and Powerblock layout

© 2007-2010 UniStar Nuclear Services, LLC. All rights reserved.
COPYRIGHT PROTECTED

Figure 2.3-86— {Potentiometric Surface Elevation Map for the Upper Chesapeake Unit, October 2008}

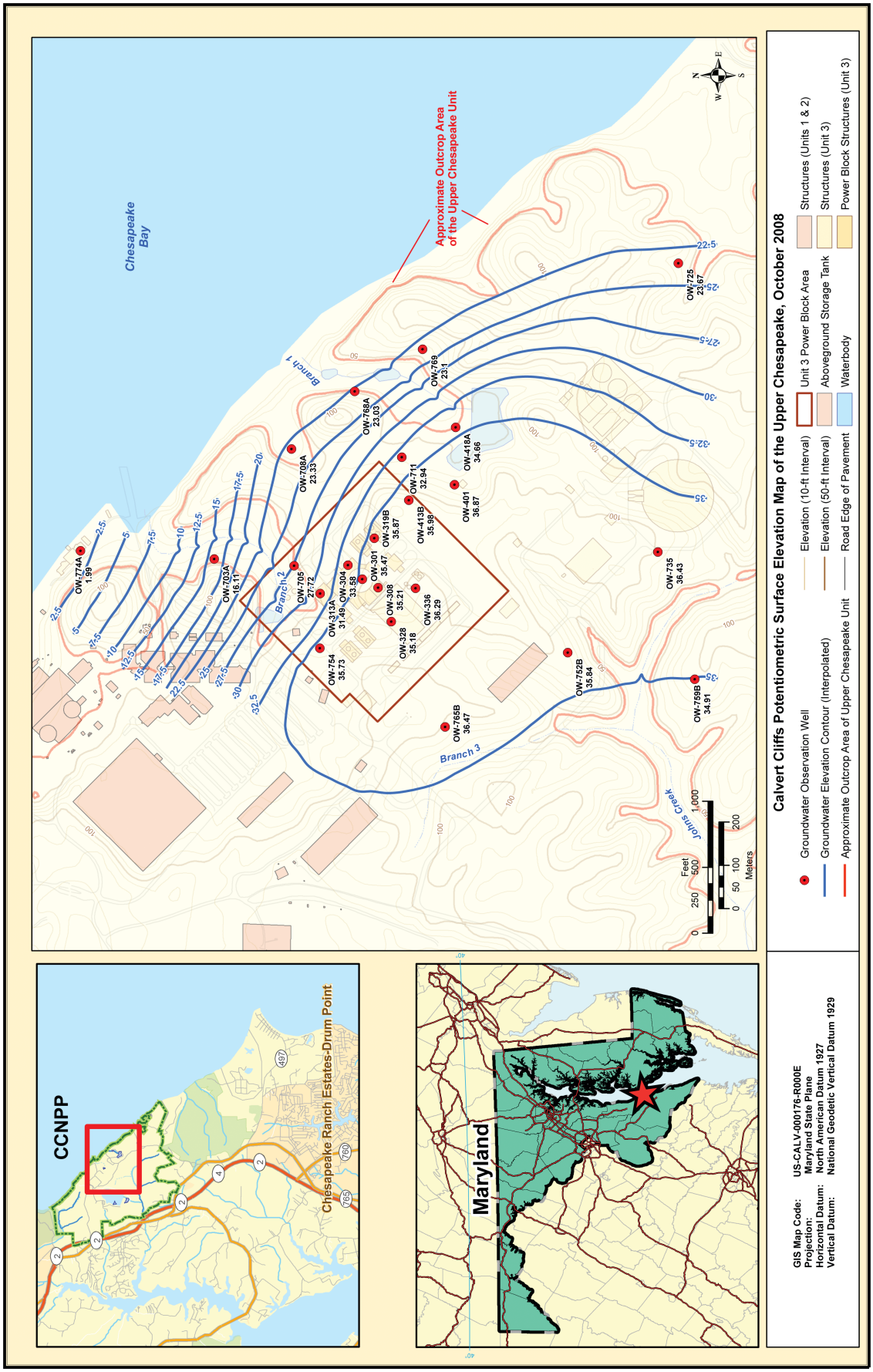

See Figure 2.1-1 and Figure 3.1-2 for Site and Powerblock layout

© 2007-2010 UniStar Nuclear Services, LLC. All rights reserved.
COPYRIGHT PROTECTED

Figure 2.3-87— {Potentiometric Surface Elevation Map for the Upper Chesapeake Unit, April 2009}

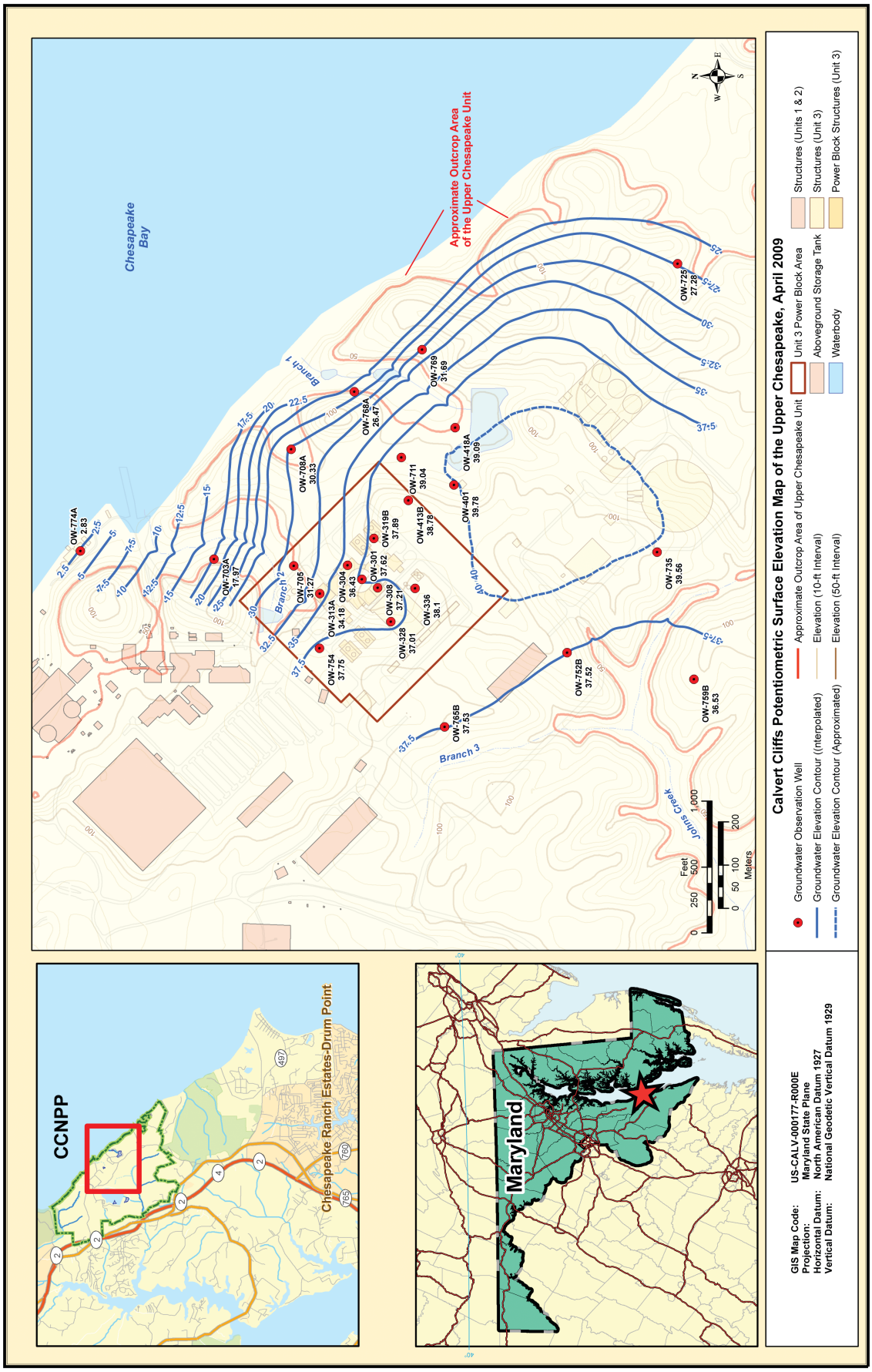

See Figure 2.1-1 and Figure 3.1-2 for Site and Powerblock layout

© 2007-2010 UniStar Nuclear Services, LLC. All rights reserved.
COPYRIGHT PROTECTED

Figure 2.3-89— {Potentiometric Surface Elevation Map for the Lower Chesapeake Unit, June 2007}

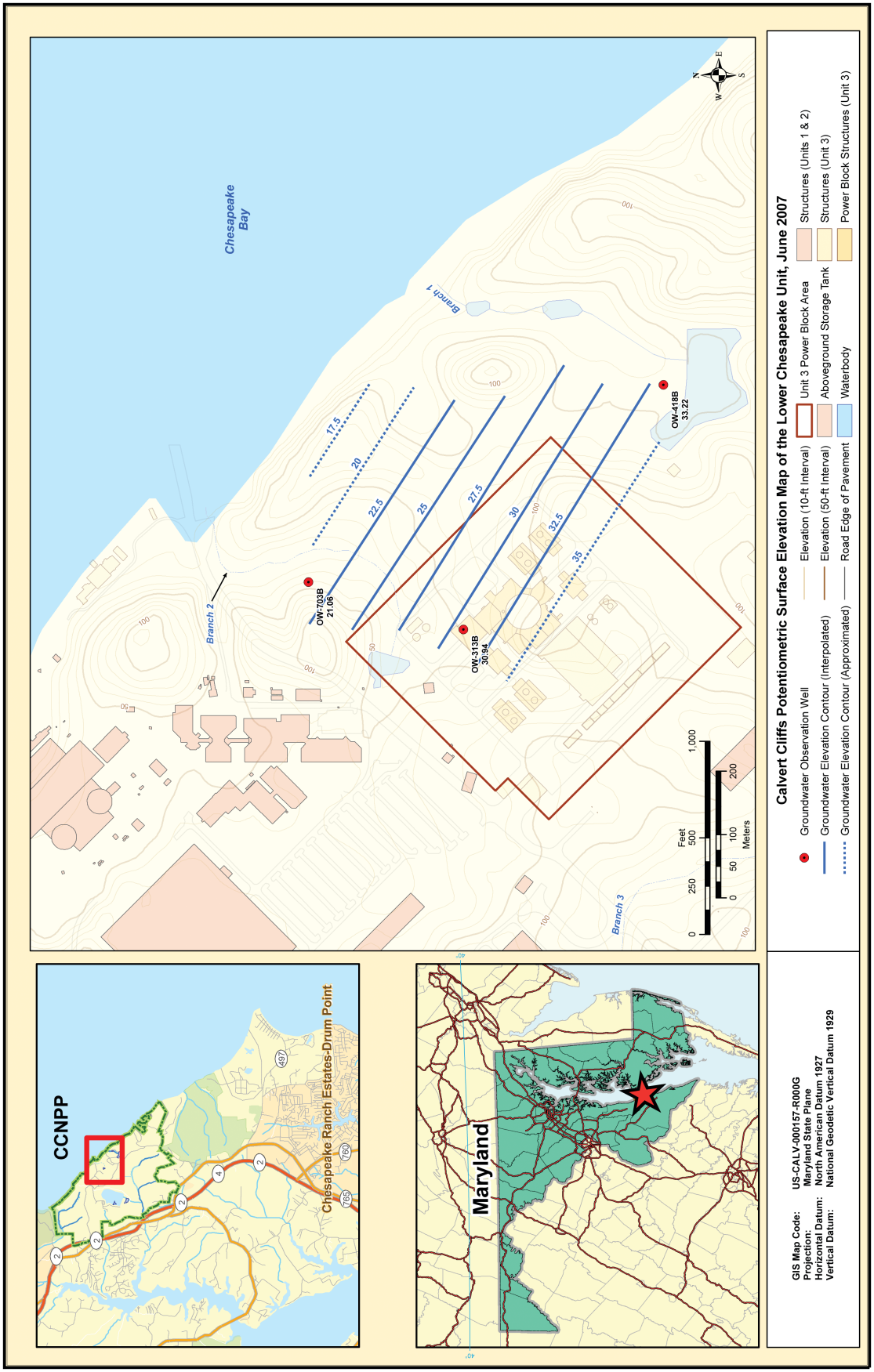

See Figure 2.1-1 and Figure 3.1-2 for Site and Powerblock layout

© 2007-2010 UniStar Nuclear Services, LLC. All rights reserved.
COPYRIGHT PROTECTED

Figure 2.3-90— {Potentiometric Surface Elevation Map for the Lower Chesapeake Unit, December 2007}

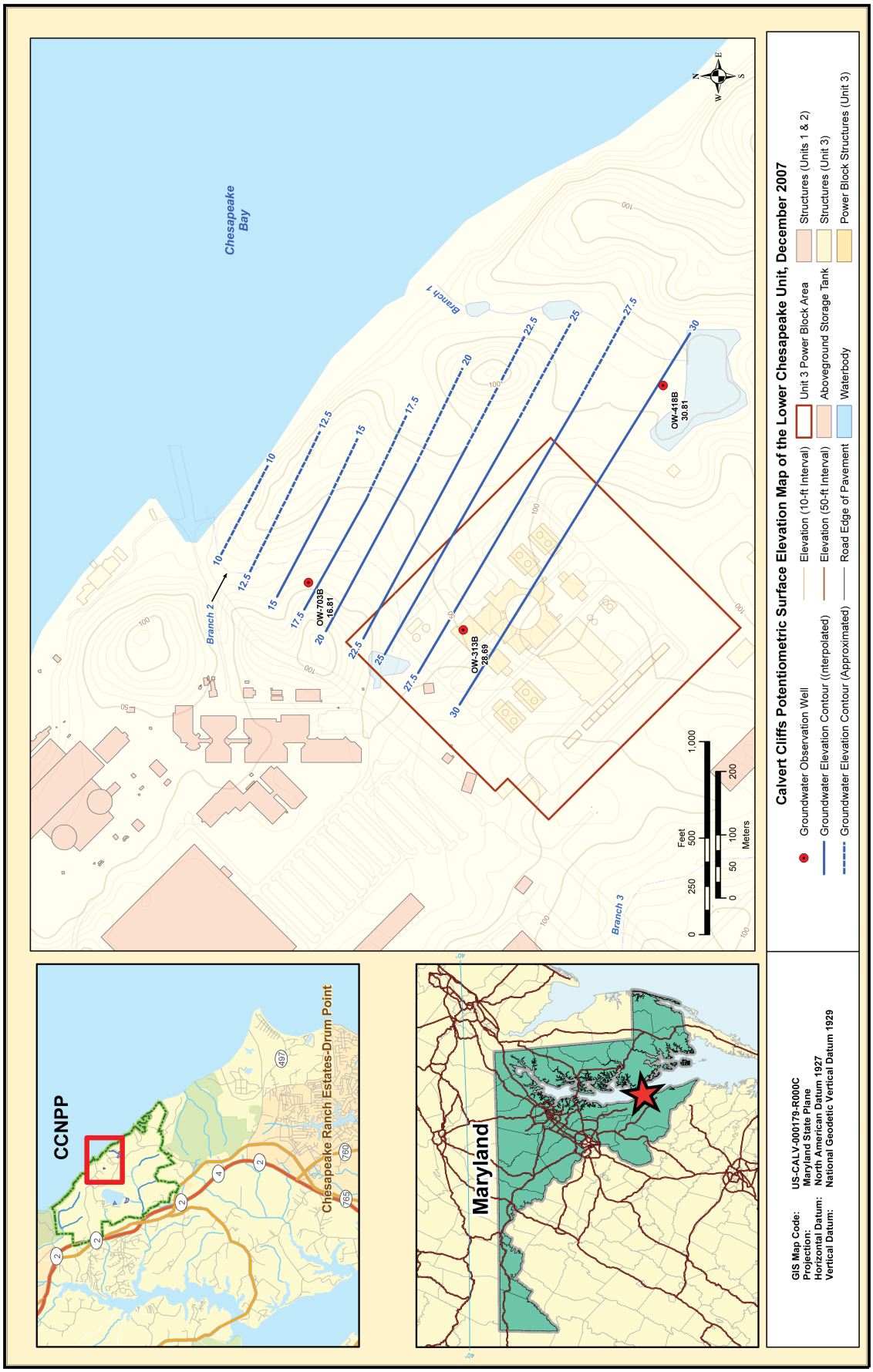

See Figure 2.1-1 and Figure 3.1-2 for Site and Powerblock layout

© 2007-2010 UniStar Nuclear Services, LLC. All rights reserved.
COPYRIGHT PROTECTED

Figure 2.3-91 — {Potentiometric Surface Elevation Map for the Lower Chesapeake Unit, April 2008}

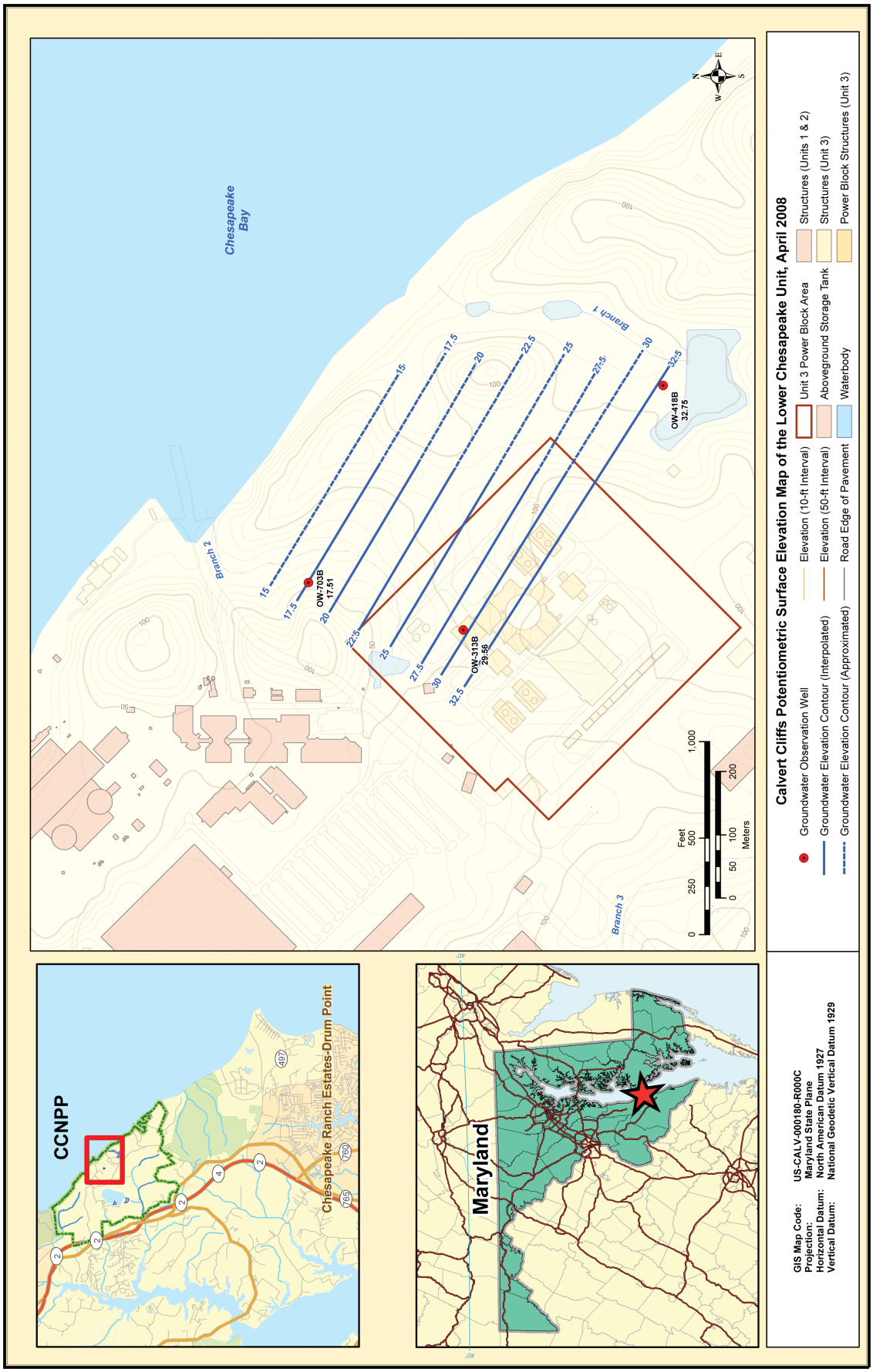

See Figure 2.1-1 and Figure 3.1-2 for Site and Powerblock layout

© 2007-2010 UniStar Nuclear Services, LLC. All rights reserved.
COPYRIGHT PROTECTED

Figure 2.3-92— {Potentiometric Surface Elevation Map for the Lower Chesapeake Unit, October 2008}

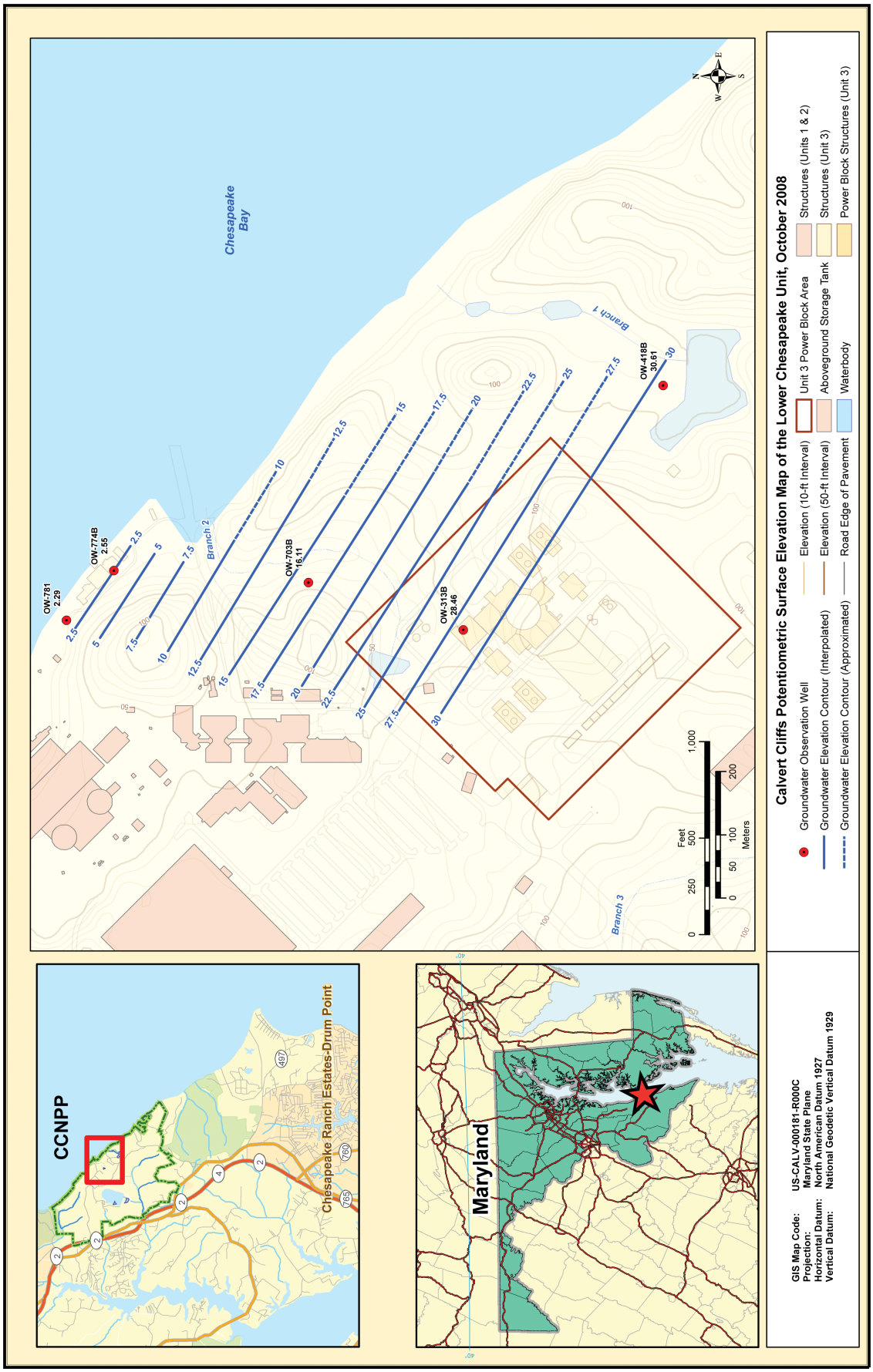

See Figure 2.1-1 and Figure 3.1-2 for Site and Powerblock layout

© 2007-2010 UniStar Nuclear Services, LLC. All rights reserved.
COPYRIGHT PROTECTED