**Figure 2.3-44— Water Table Elevation Map and Groundwater Flow Direction for the Surficial Aquifier, December 2006**

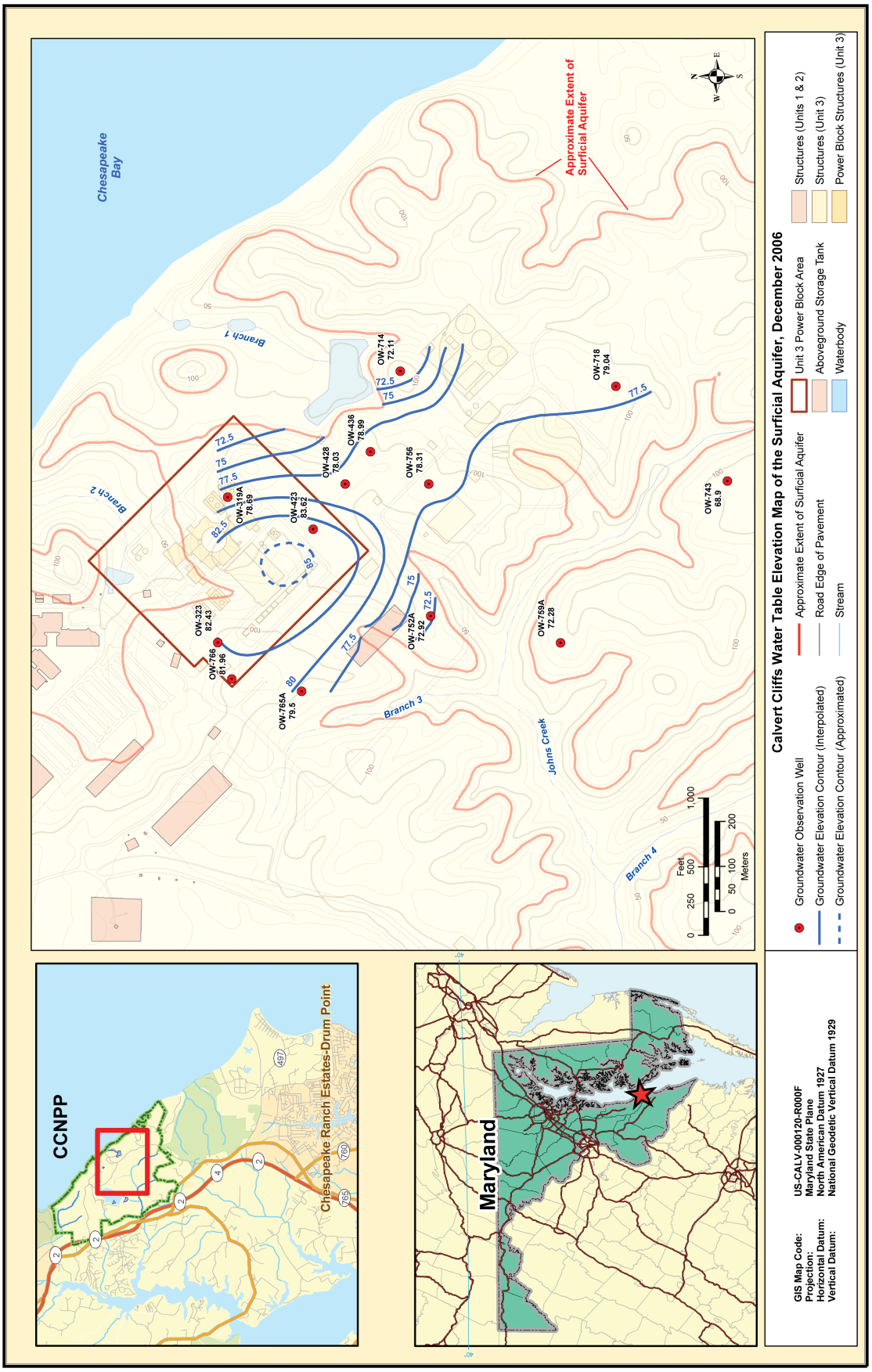


See Figure 2.1-1 and Figure 3.1-2 for Site and Powerblock layout


© 2007-2010 UniStar Nuclear Services, LLC. All rights reserved.
COPYRIGHT PROTECTED

**Figure 2.3-45— Water Table Elevation Map and Groundwater Flow Direction for the Surficial Aquifer, March 2007**

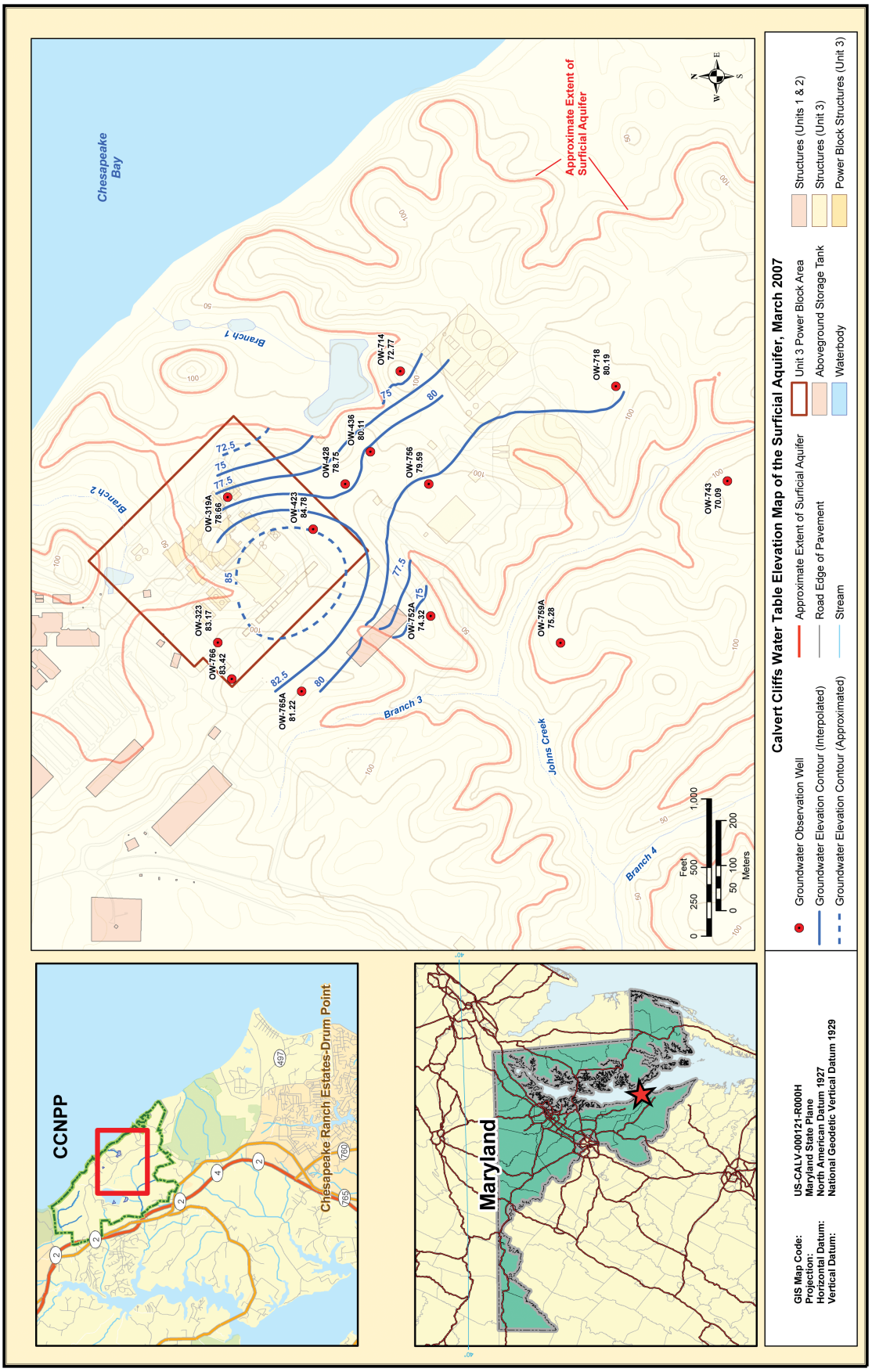


See Figure 2.1-1 and Figure 3.1-2 for Site and Powerblock layout


© 2007-2010 UniStar Nuclear Services, LLC. All rights reserved.
COPYRIGHT PROTECTED

**Figure 2.3-46— Groundwater Elevations for the Upper Chesapeake Unit, July 2006 through October 2009**
(Page 1 of 2)

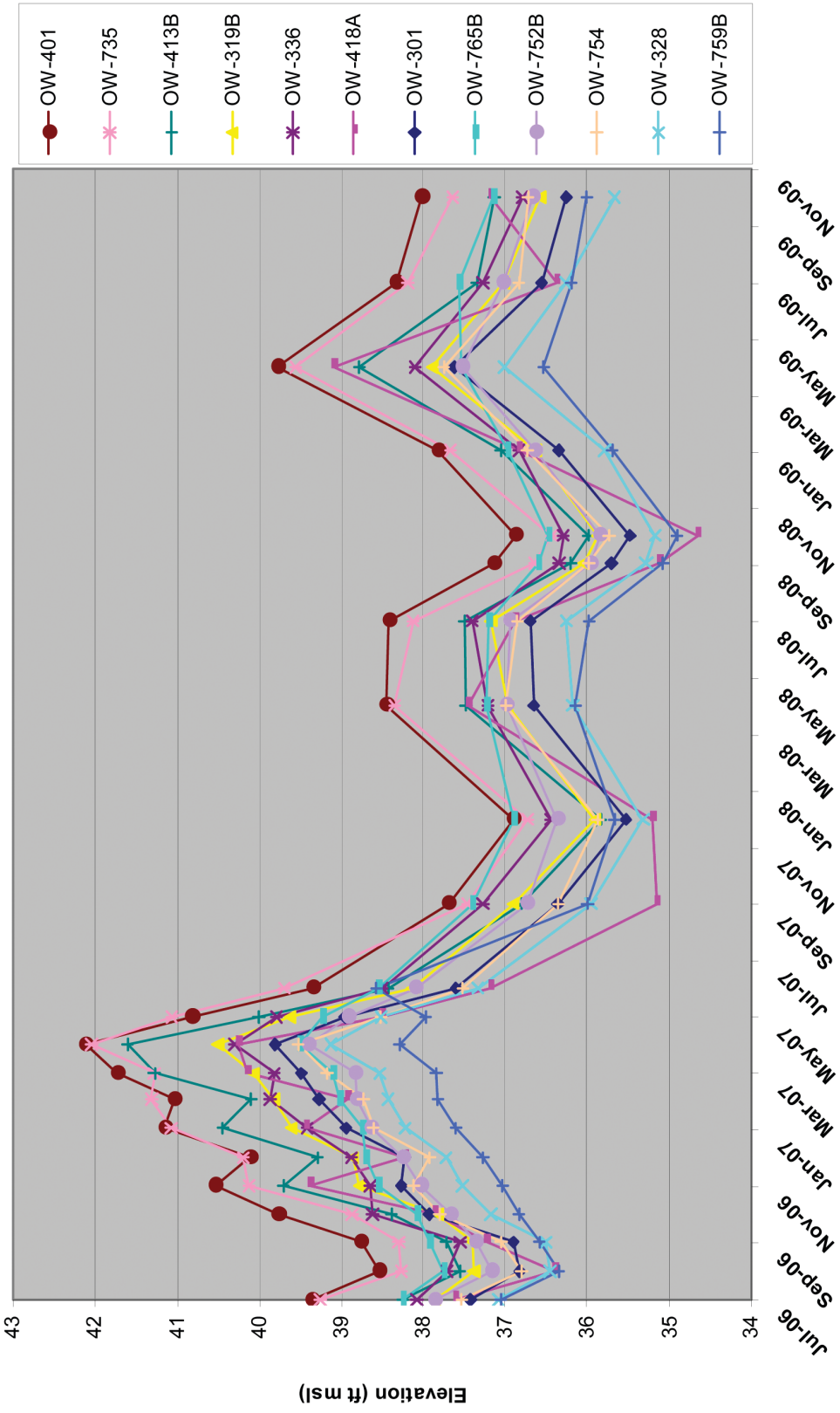



© 2007-2010 UniStar Nuclear Services, LLC. All rights reserved.
COPYRIGHT PROTECTED

**Figure 2.3-46— Groundwater Elevations for the Upper Chesapeake Unit, July 2006 through October 2009**
(Page 2 of 2)

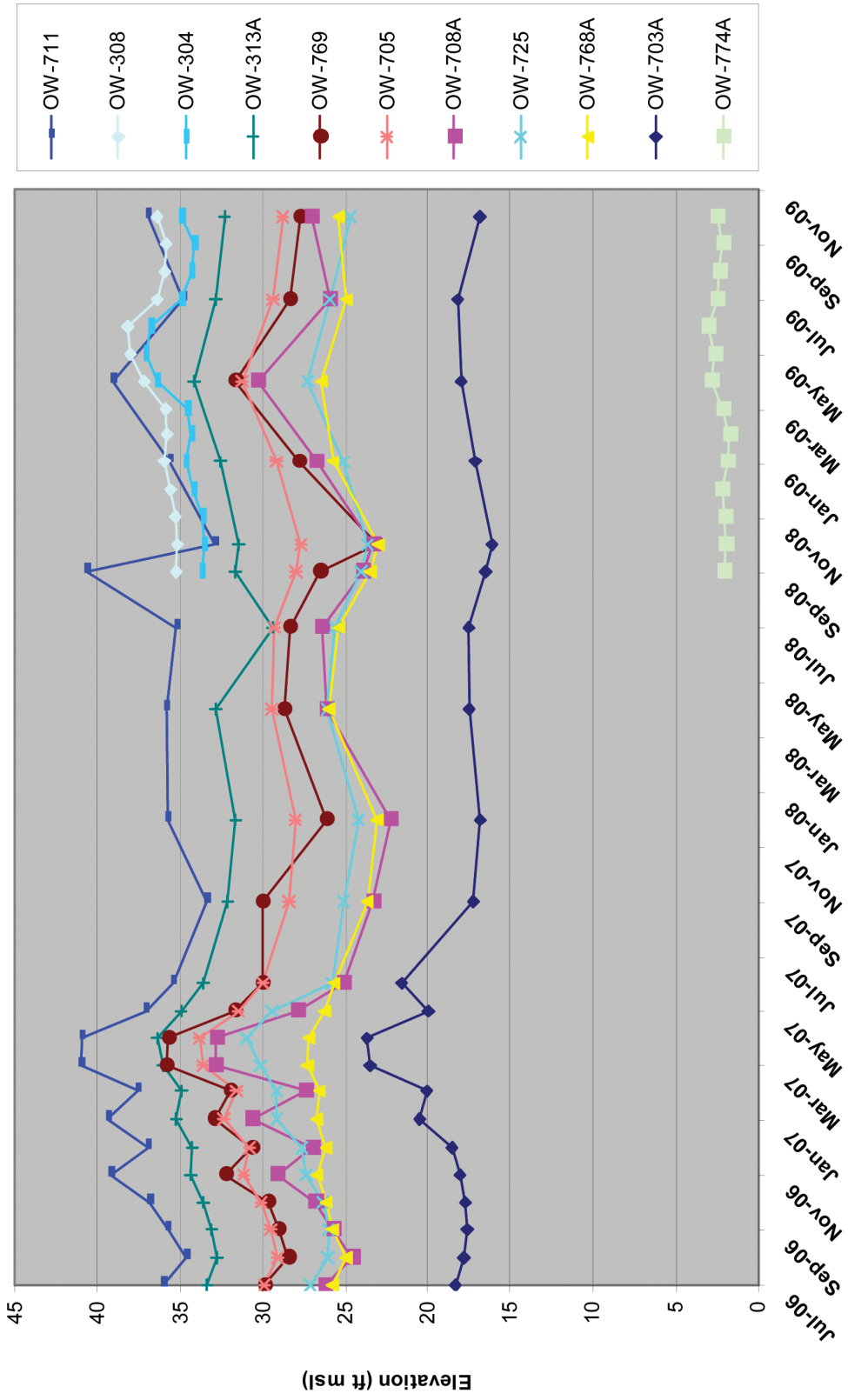



© 2007-2010 UniStar Nuclear Services, LLC. All rights reserved.
COPYRIGHT PROTECTED

**Figure 2.3-47— Potentiometric Surface Elevation Map and Groundwater Flow Directions for the Upper Chesapeake Unit, July 2006**

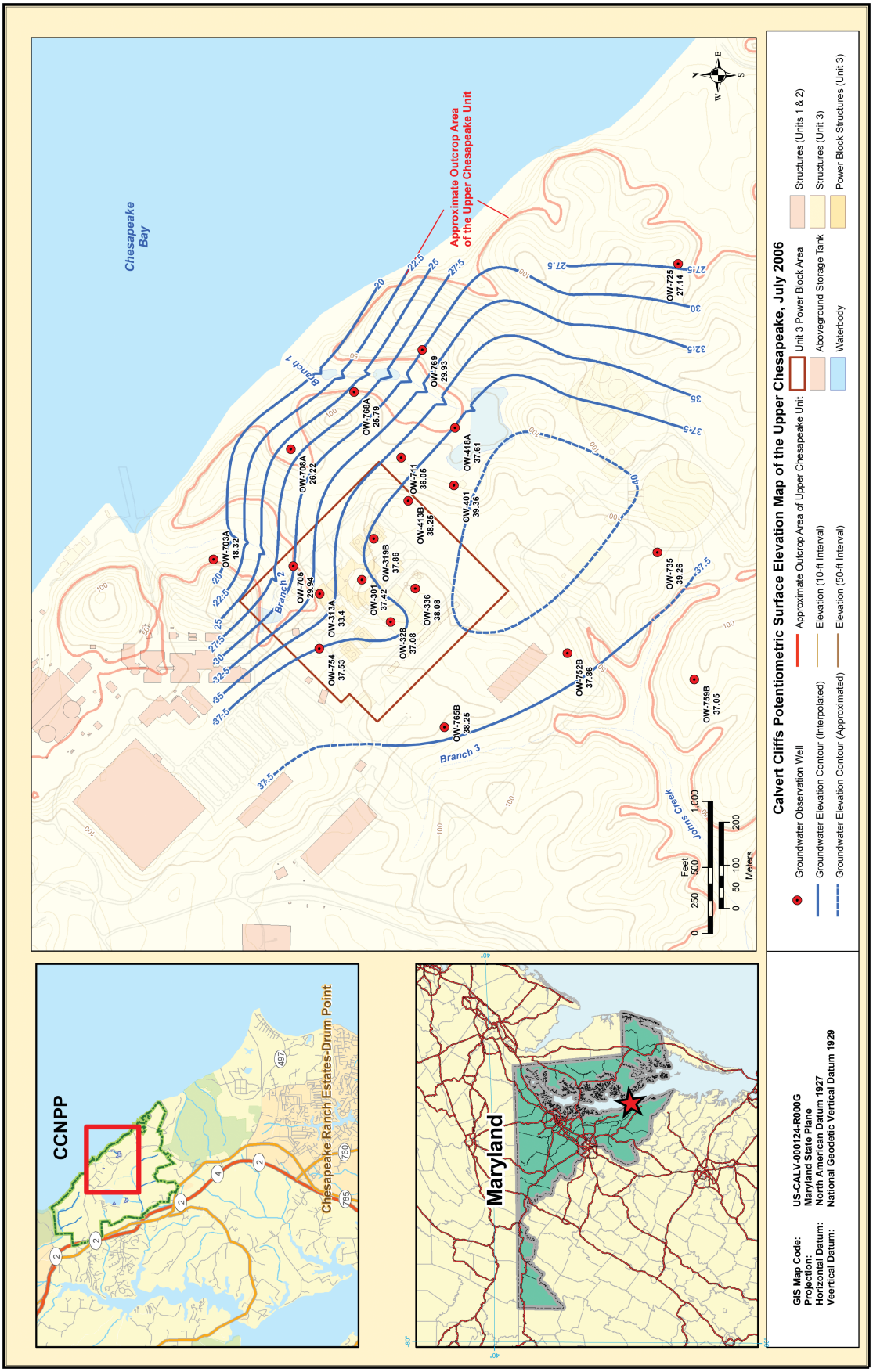


See Figure 2.1-1 and Figure 3.1-2 for Site and Powerblock layout


© 2007-2010 UniStar Nuclear Services, LLC. All rights reserved.
COPYRIGHT PROTECTED

**Figure 2.3-48— Potentiometric Surface Elevation Map and Groundwater Flow Directions for the Upper Chesapeake Unit, September 2006**

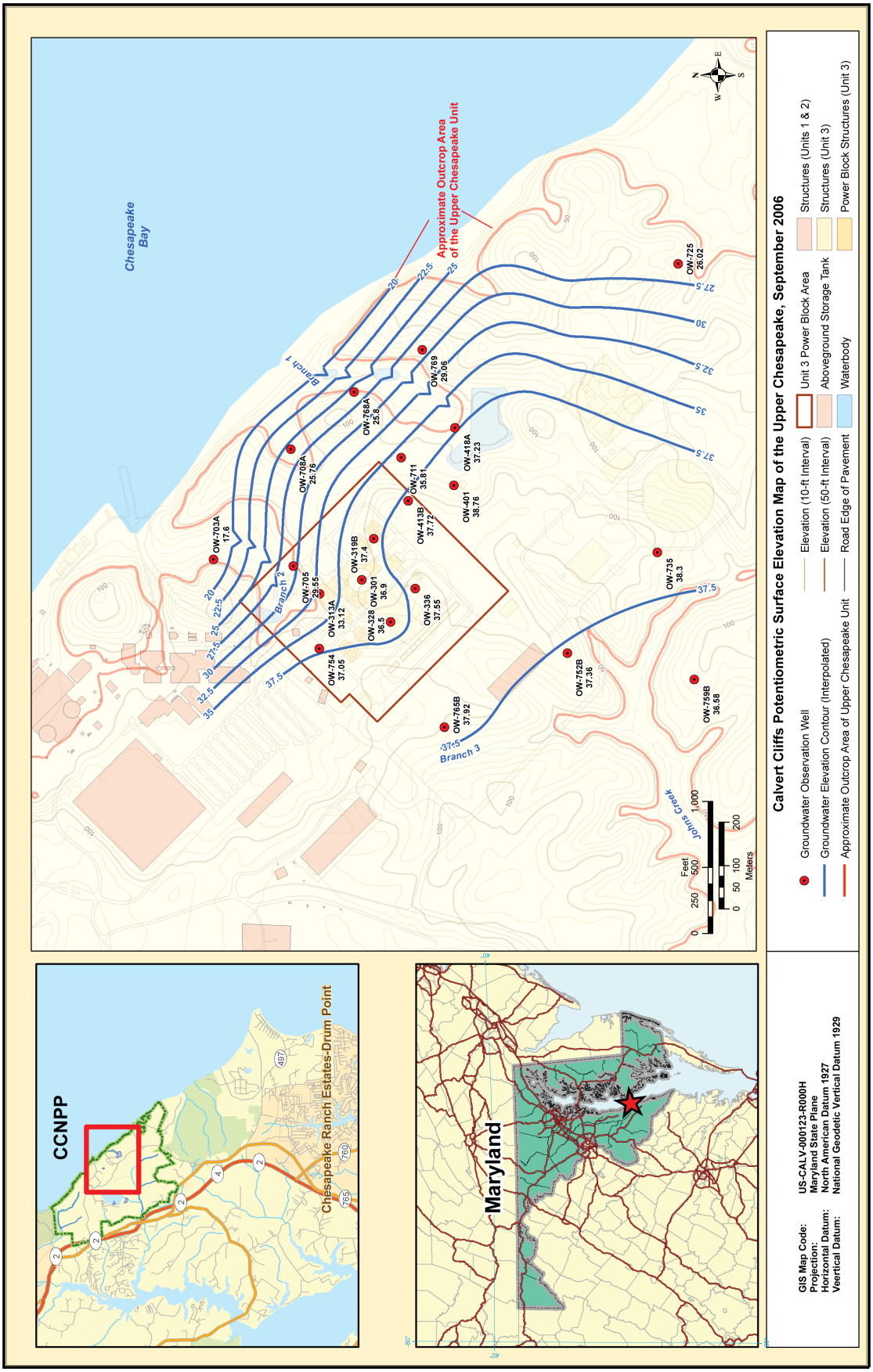


See Figure 2.1-1 and Figure 3.1-2 for Site and Powerblock layout


© 2007-2010 UniStar Nuclear Services, LLC. All rights reserved.
COPYRIGHT PROTECTED

**Figure 2.3-49— Potentiometric Surface Elevation Map and Groundwater Flow Directions for the Upper Chesapeake Unit, December 2006**

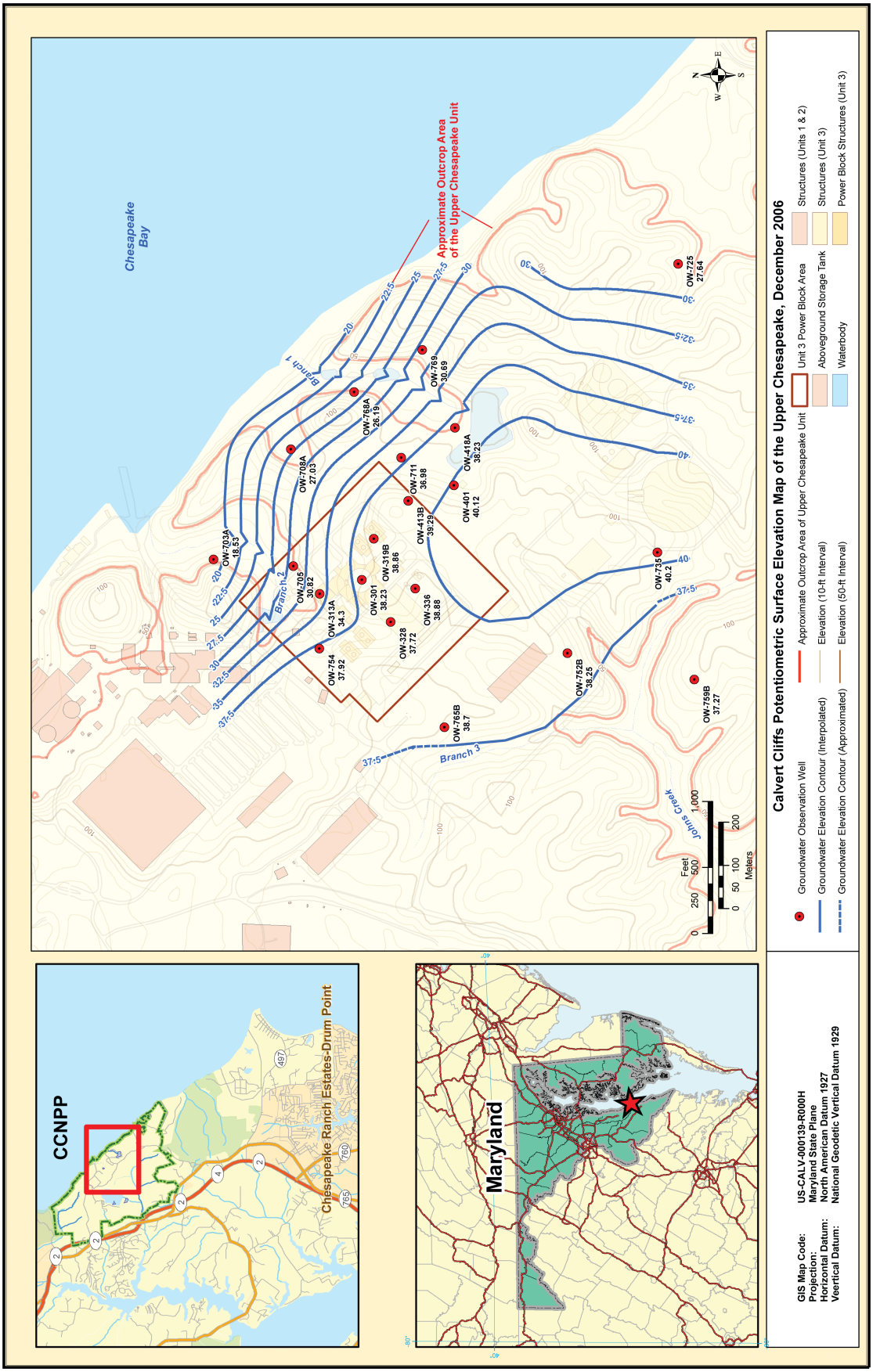


See Figure 2.1-1 and Figure 3.1-2 for Site and Powerblock layout


© 2007-2010 UniStar Nuclear Services, LLC. All rights reserved.
COPYRIGHT PROTECTED

**Figure 2.3-50— Potentiometric Surface Elevation Map and Groundwater Flow Directions for the Upper Chesapeake Unit, March 2007**

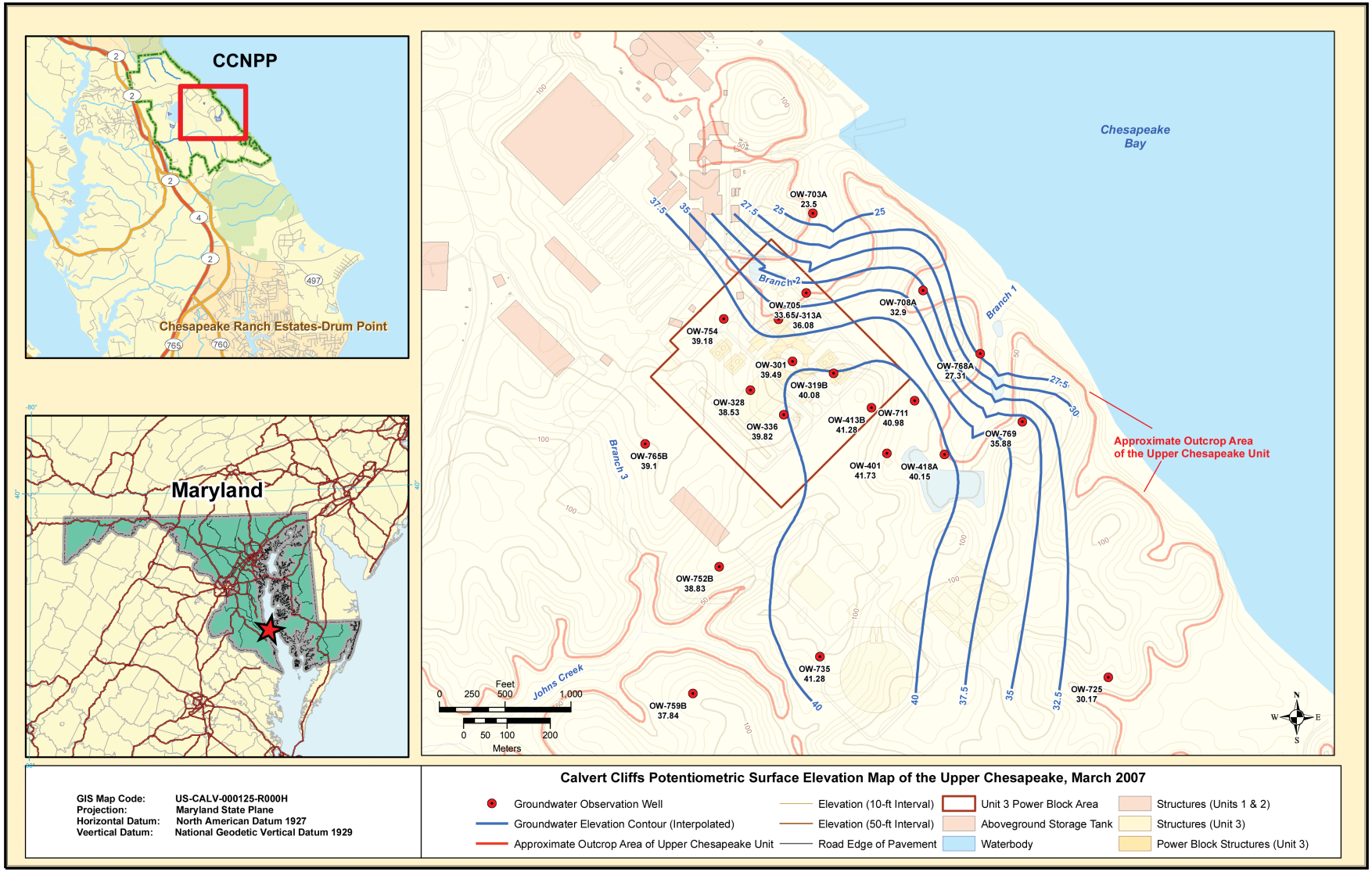


See Figure 2.1-1 and Figure 3.1-2 for Site and Powerblock layout


© 2007-2010 UniStar Nuclear Services, LLC. All rights reserved.
COPYRIGHT PROTECTED

**Figure 2.3-51— Groundwater Elevations for the Lower Chesapeake Unit, July 2006 through October 2009**

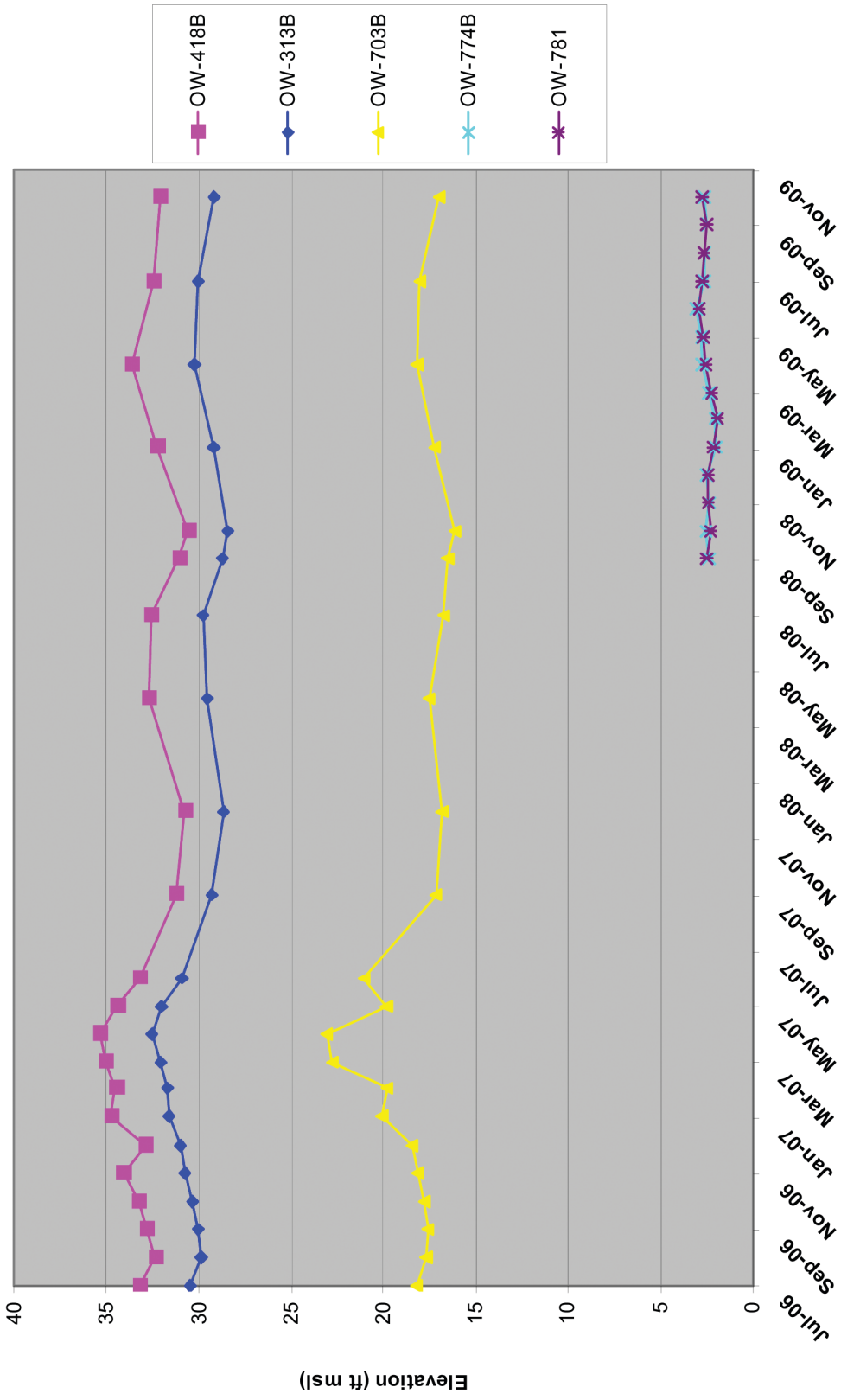



© 2007-2010 UniStar Nuclear Services, LLC. All rights reserved.
COPYRIGHT PROTECTED

**Figure 2.3-52— Potentiometric Surface Elevation Map and Groundwater Flow Directions for the Lower Chesapeake Unit, July 2006**

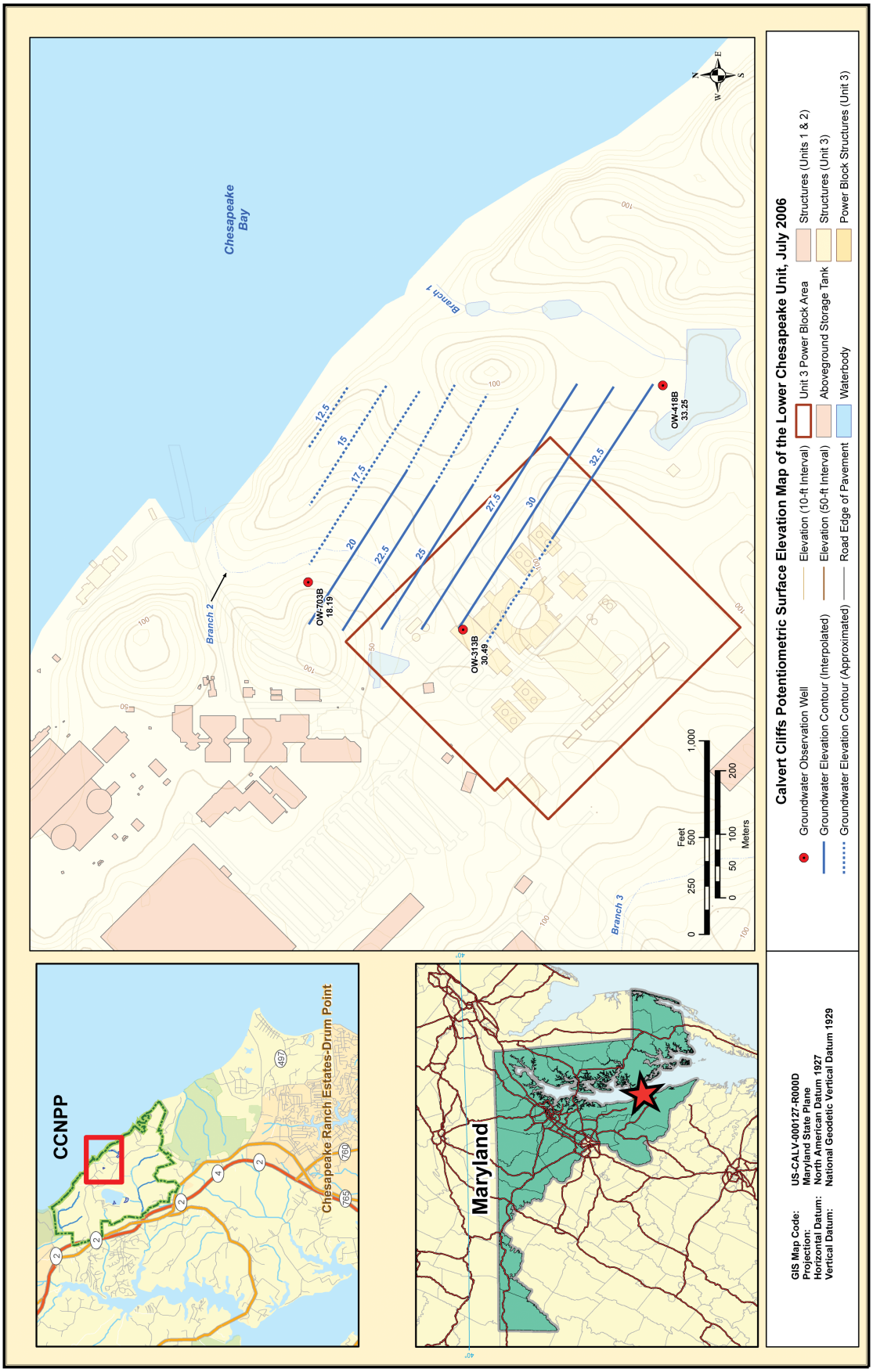


See Figure 2.1-1 and Figure 3.1-2 for Site and Powerblock layout


© 2007-2010 UniStar Nuclear Services, LLC. All rights reserved.
COPYRIGHT PROTECTED