Figure 2.4-35— {Water Levels Along Internal Boundary for Case 3, Nonlinear Model}

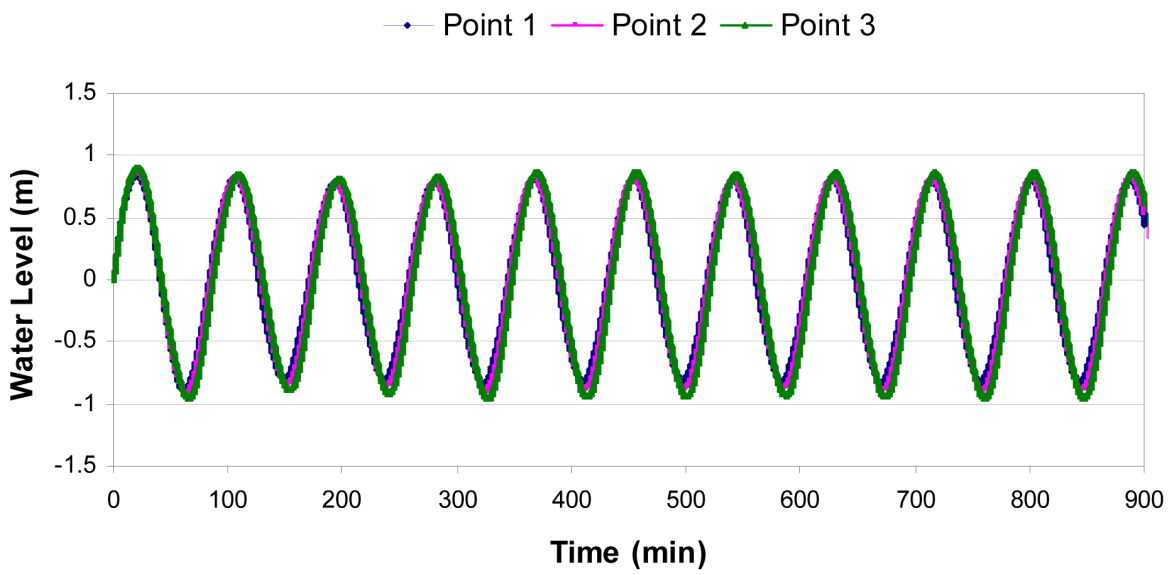

© 2007-2010 UniStar Nuclear Services, LLC. All rights reserved.
COPYRIGHT PROTECTED

Figure 2.4-36— {Water Levels Along Internal Boundary for Case 3, Linear Model}

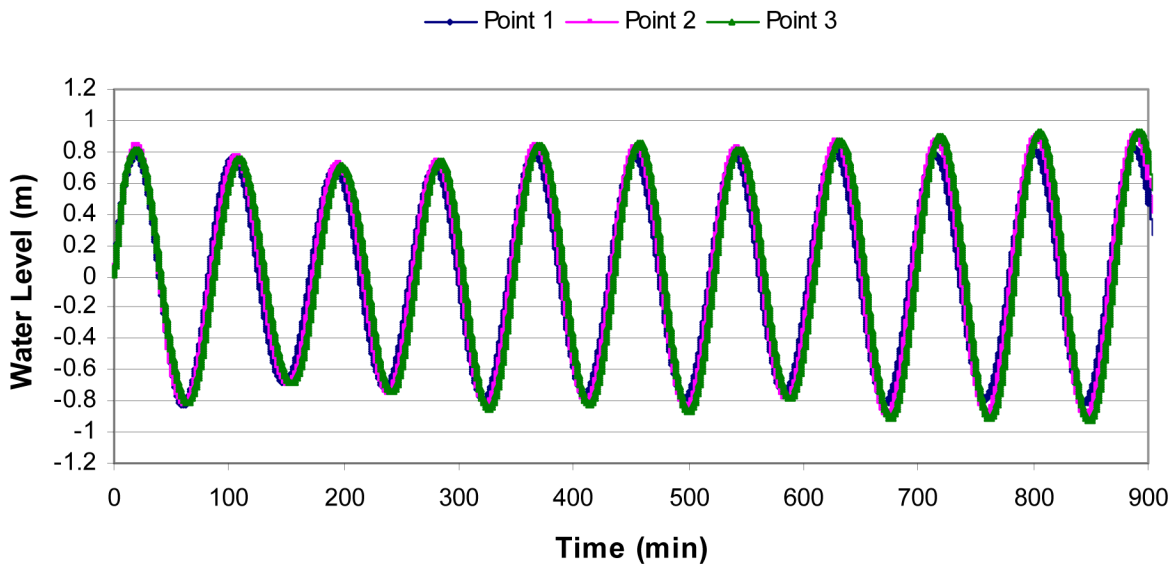

© 2007-2010 UniStar Nuclear Services, LLC. All rights reserved.
COPYRIGHT PROTECTED

Figure 2.4-37— {Time History Of Tsunami Water Levels Case 1 through 3, Nonlinear Model}

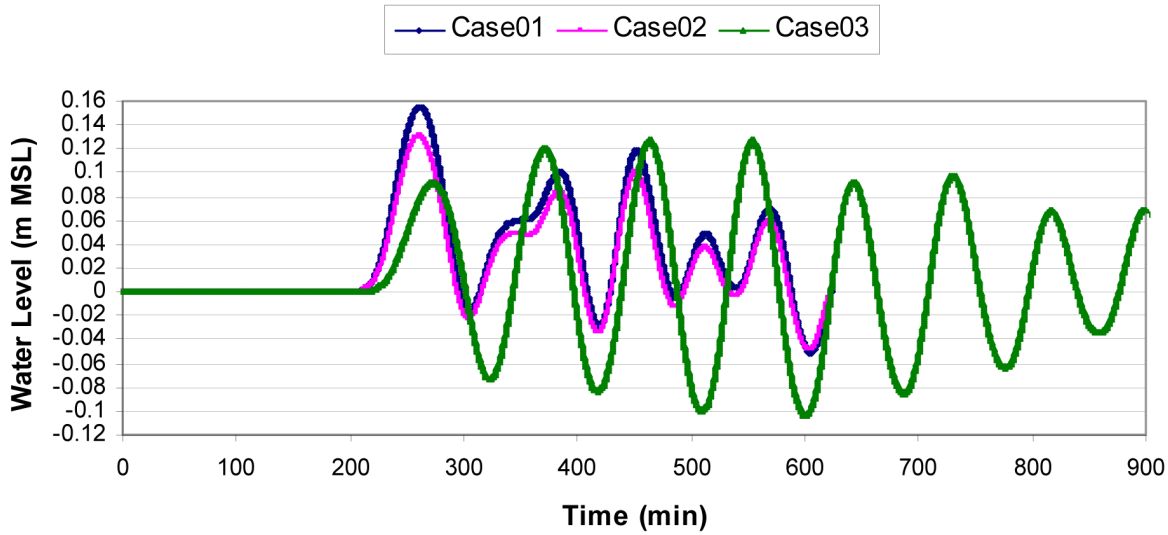

© 2007-2010 UniStar Nuclear Services, LLC. All rights reserved.
COPYRIGHT PROTECTED

Figure 2.4-38— {Time History Of Tsunami Water Levels At The Site, Case 2}Case 1 through 3 Linear Model}

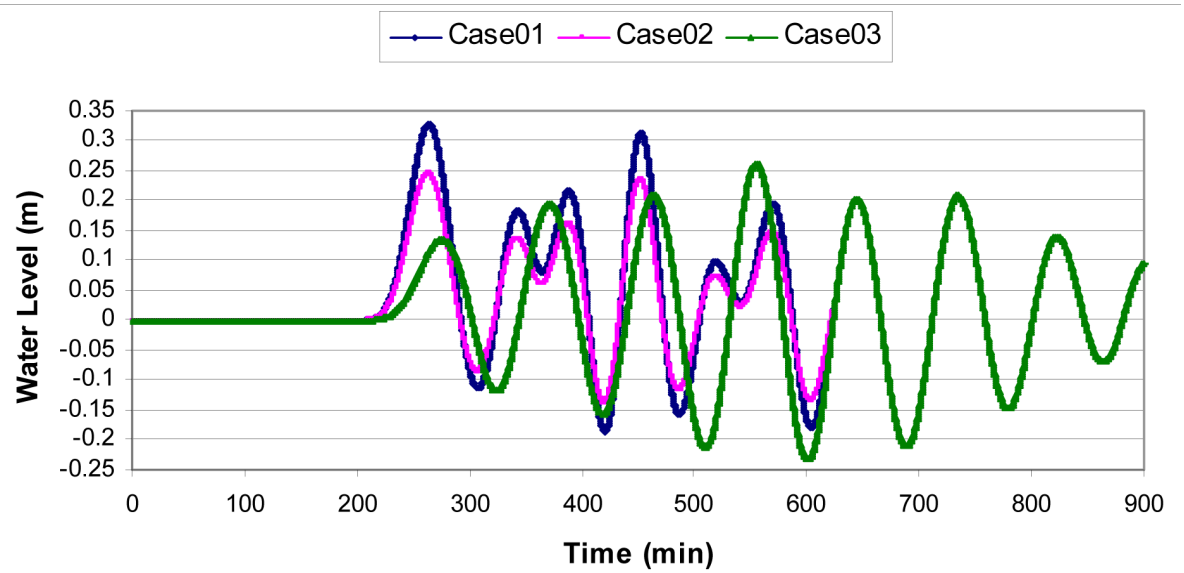

© 2007-2010 UniStar Nuclear Services, LLC. All rights reserved.
COPYRIGHT PROTECTED

Figure 2.4-39— {General Site Region}

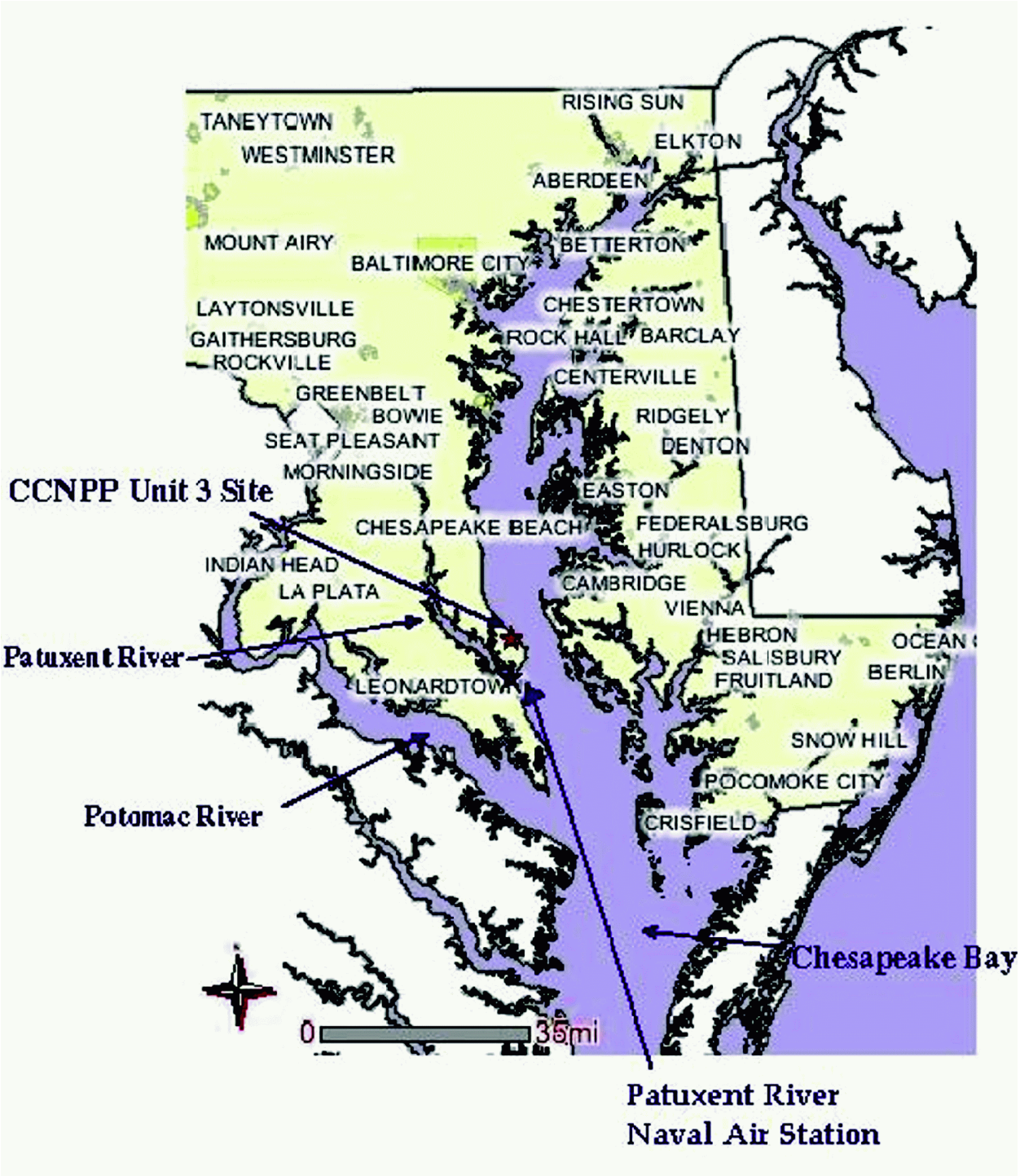

© 2007-2010 UniStar Nuclear Services, LLC. All rights reserved.
COPYRIGHT PROTECTED

Figure 2.4-40— {South Chesapeake Bay Ice Analysis- January 28, 2000}

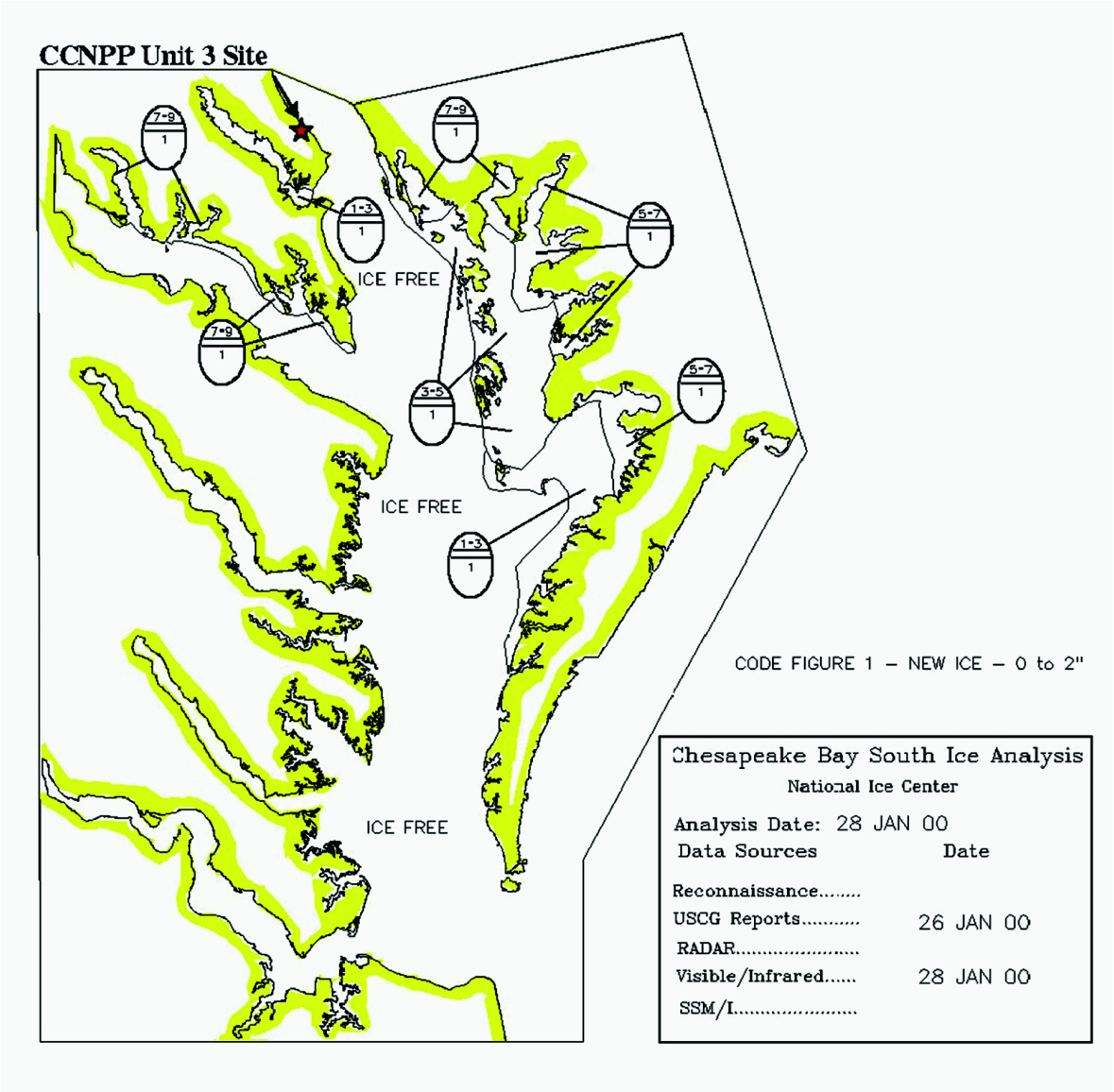

© 2007-2010 UniStar Nuclear Services, LLC. All rights reserved.
COPYRIGHT PROTECTED

Figure 2.4-41— {South Chesapeake Bay Ice Analysis- February 01, 2004}

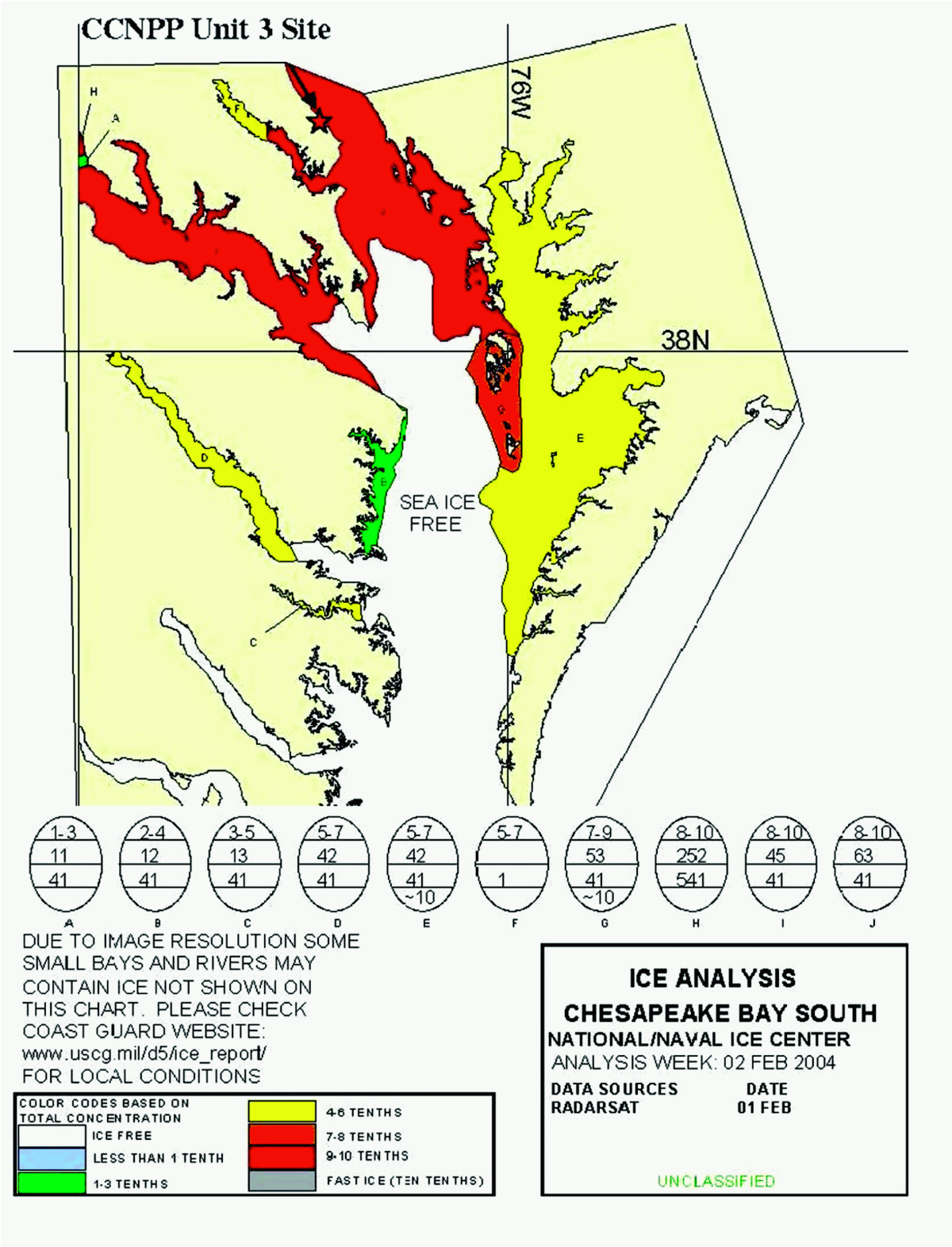

© 2007-2010 UniStar Nuclear Services, LLC. All rights reserved.
COPYRIGHT PROTECTED

Figure 2.4-42— {South Chesapeake Bay Ice Analysis- January 24, 2005}

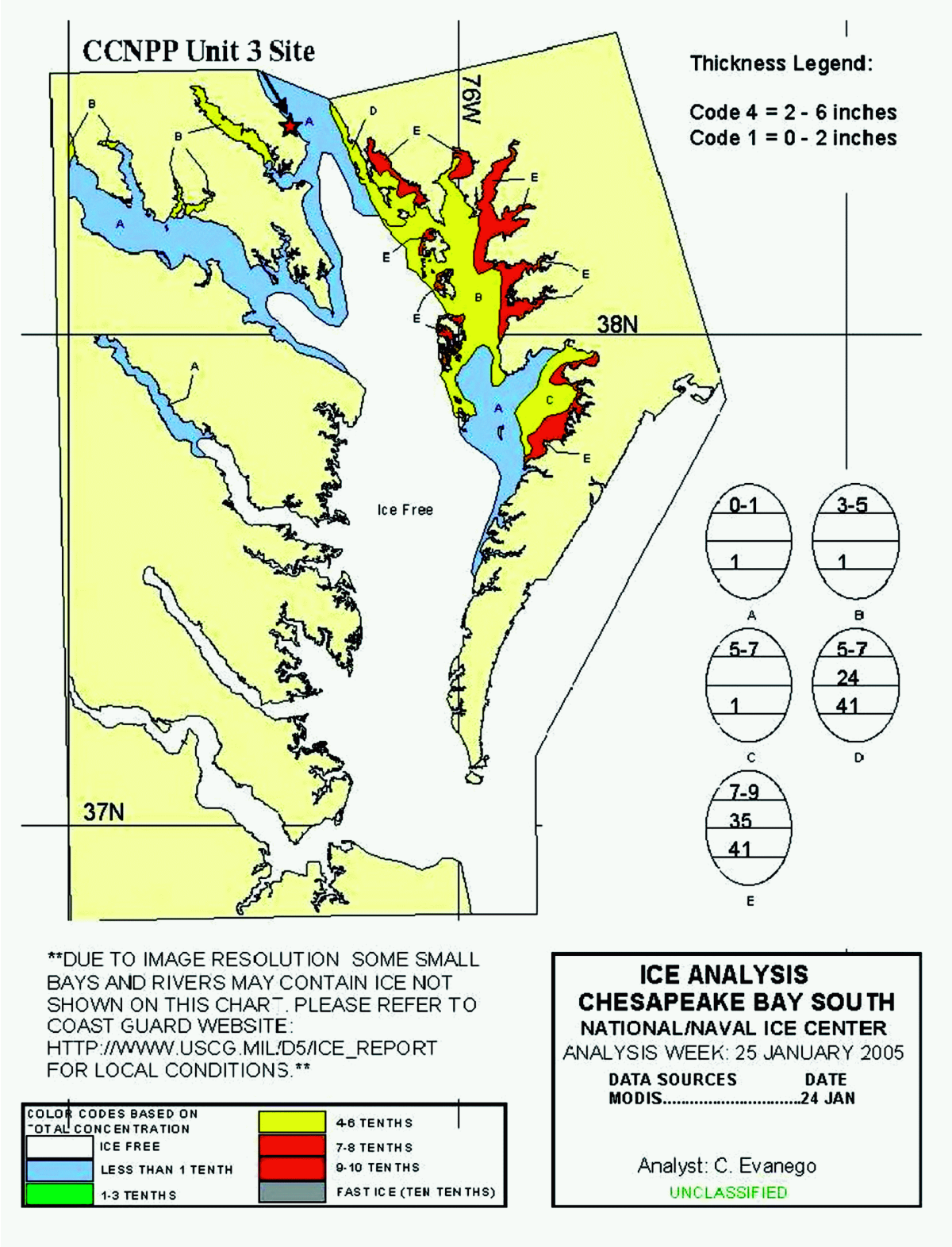

© 2007-2010 UniStar Nuclear Services, LLC. All rights reserved.
COPYRIGHT PROTECTED

Figure 2.4-43— {South Chesapeake Bay Ice Analysis- January 26, 2005}

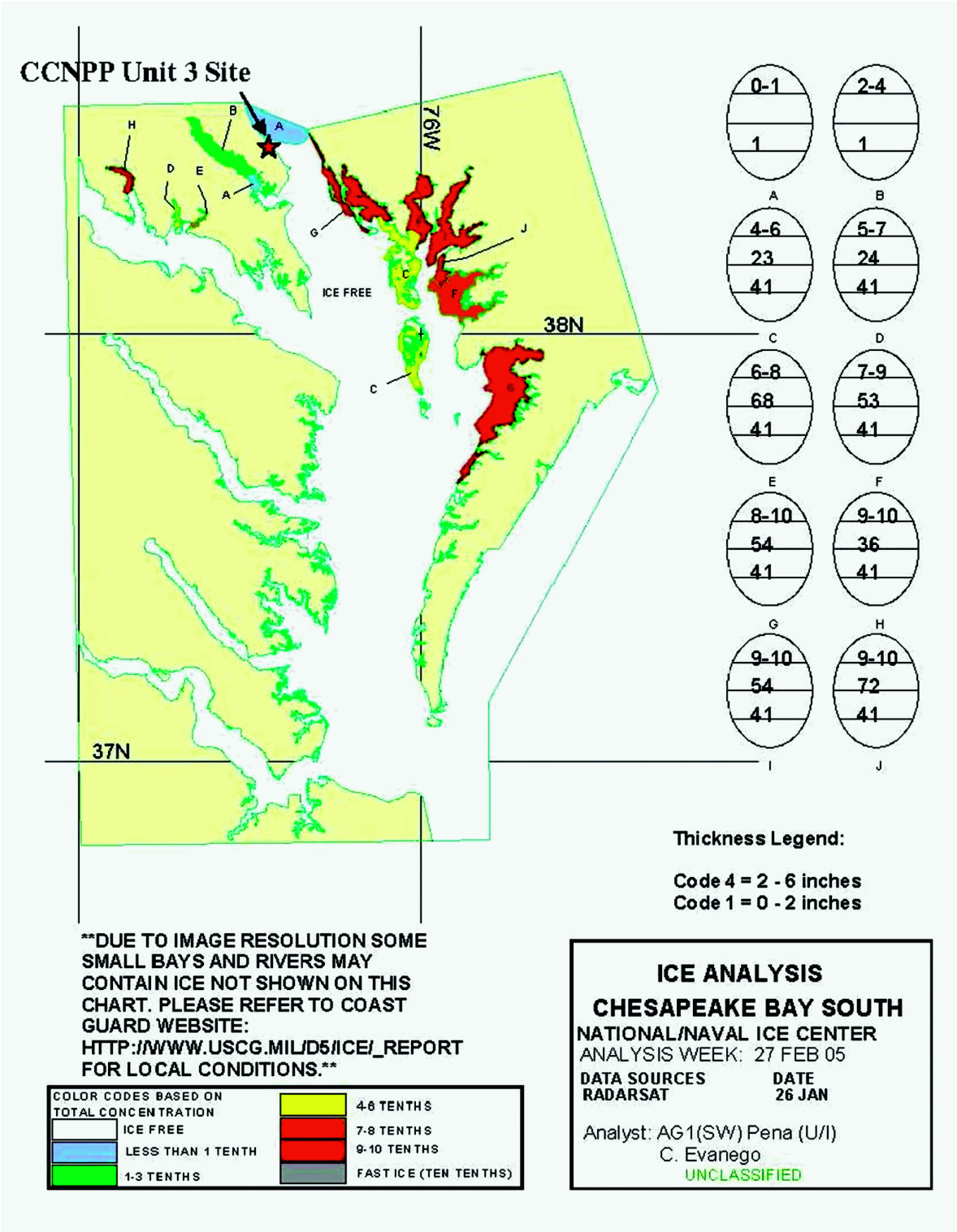

© 2007-2010 UniStar Nuclear Services, LLC. All rights reserved.
COPYRIGHT PROTECTED

Figure 2.4-44— {EGG Code}

National Ice Center
Naval Ice Center

The World Meteorology Organization (WMO) system for sea ice symbology is more frequently referred to as the "Egg Code" due to the oval shape of the symbol. Click on portions of the egg for additional information.

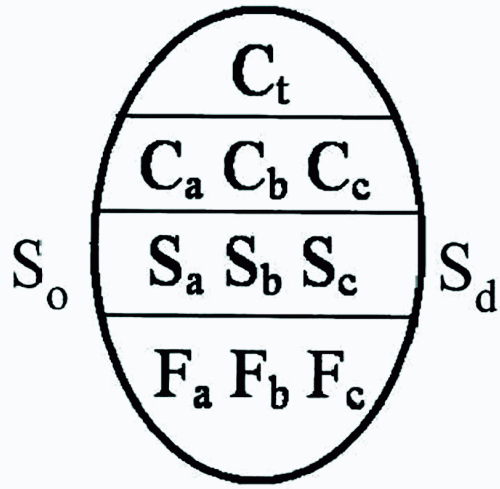

C_t - Total concentration of ice in area, reported in tenths.
Concentration may be expressed as a single number or as a range, not to exceed two tenths (3-5, 5-7 etc.)

C_a C_b C_c - Partial concentration (C_a, C_b, C_c) are reported in tenths, but must be reported as a single digit. These are reported in order of decreasing thickness. C_a is the concentration of the thickest ice and C_c is the concentration of the thinnest ice.

S_a S_b S_c - Stages of development (S_a, S_b, S_c) are listed using the following code in decreasing order of thickness. (NOTE: If there is a dot (.), all stage of development codes to the left of the dot (.) are assumed to carry the dot (.)) These codes are directly correlated with the partial concentrations above. C_a is the concentration of stage S_a, C_b is the concentration of stage S_b, and C_c is the concentration of S_c. (Table 1)

F_a F_b F_c - Predominant form of ice (floe size) corresponding to S_a, S_b and S_c respectively. (Table 2)

S_o S_d - Development stage (age) of remaining ice types. So if reported is a trace of ice type thicker/older than S_a. S_d is a thinner ice type which is reported when there are four or more ice thickness types.

© 2007-2010 UniStar Nuclear Services, LLC. All rights reserved.
COPYRIGHT PROTECTED

Figure 2.4-45— {EGG Code: Stages Of Ice Development}

The following codes are used to denote forms of sea ice:		*The following codes are used to denote forms of sea ice for fresh water ice:*	
Forms of Sea Ice	**Code Figure**	**Forms of Sea Ice**	**Code Figure**
New Ice (0 cm - 10 cm)	X	Fast Ice	8
Pancake Ice (30 cm - 3 m)	0	Belts and Strips symbol followed by the concentration of ice	~F
Brash Ice (less than 2 m)	1		
Ice Cake (3 m - 20 m)	2		
Small Ice Floe (20 m - 100 m)	3		
Medium Ice Floe (100 m - 500 m)	4		
Big Ice Floe (500 m - 2 km)	5		
Vast Ice Floe (2 km - 10 km)	6		
Giant Ice Floe (greater than 10 km)	7		
Fast Ice	8		
Ice of Land Origin	9		
Undetermined or Unknown (Iceberg, Growlers, Bergy Bits) (Used for Fa, Fb, Fc, only)	/		

© 2007-2010 UniStar Nuclear Services, LLC. All rights reserved.
COPYRIGHT PROTECTED

Figure 2.4-46— {EGG Code: Predominant Forms Of Ice}

The following codes are used to denote stages of development for sea ice.		*The following codes are used to denote stages of development for fresh water ice:*	
Stage of Development	**Code Figure**	**Stage of Development**	**Code Figure**
New Ice-Frazil, Grease, Slush, Shuga (0-10 cm)	1	New Ice (0 cm - 5 cm)	1
Nilas, Ice Rind (0 - 10 cm)	2	Thin Ice (5 cm - 15 cm)	4
Young (10 - 30 cm)	3	Medium Ice (15 cm - 30 cm)	5
Gray (10 - 15 cm)	4	Thick Ice (30 cm - 70 cm)	7
Gray - White (15 - 30 cm)	5	First Stage Thick Ice (30 cm - 50 cm)	8
First Year (30 - 200 cm)	6	Second Stage Thick Ice (50 cm - 70 cm)	9
First Year Thin (30 - 70 cm)	7	Very Thick Ice (70 cm - 120 cm)	1.
First Year Thin- First Stage (30 - 70 cm)	8		
First Year Thin- Second Stage (30 - 70 cm)	9		
Med First Year (70 - 120 cm)	1.		
Thick First Year (>120 cm)	4.		
Old-Survived at least one seasons melt (>2 m)	7.		
Second Year (>2 m)	8.		
Multi-Year (>2 m)	9.		
Ice of Land Origin	▲•		

© 2007-2010 UniStar Nuclear Services, LLC. All rights reserved.
COPYRIGHT PROTECTED

Figure 2.4-47— {Change In The Chesapeake Bay Shoreline Position Near The CCNPP Unit 3 Site Between 1848, 1942 and 1993}



© 2007-2010 UniStar Nuclear Services, LLC. All rights reserved.
COPYRIGHT PROTECTED

Figure 2.4-48—{Chesapeake Bay Shoreline Erosion Rates Near The CCNPP Unit 3 Site Estimated By Maryland Department Of Natural Resources}



© 2007-2010 UniStar Nuclear Services, LLC. All rights reserved.
COPYRIGHT PROTECTED

Figure 2.4-49— {UHS Make-Up Intake Structure}

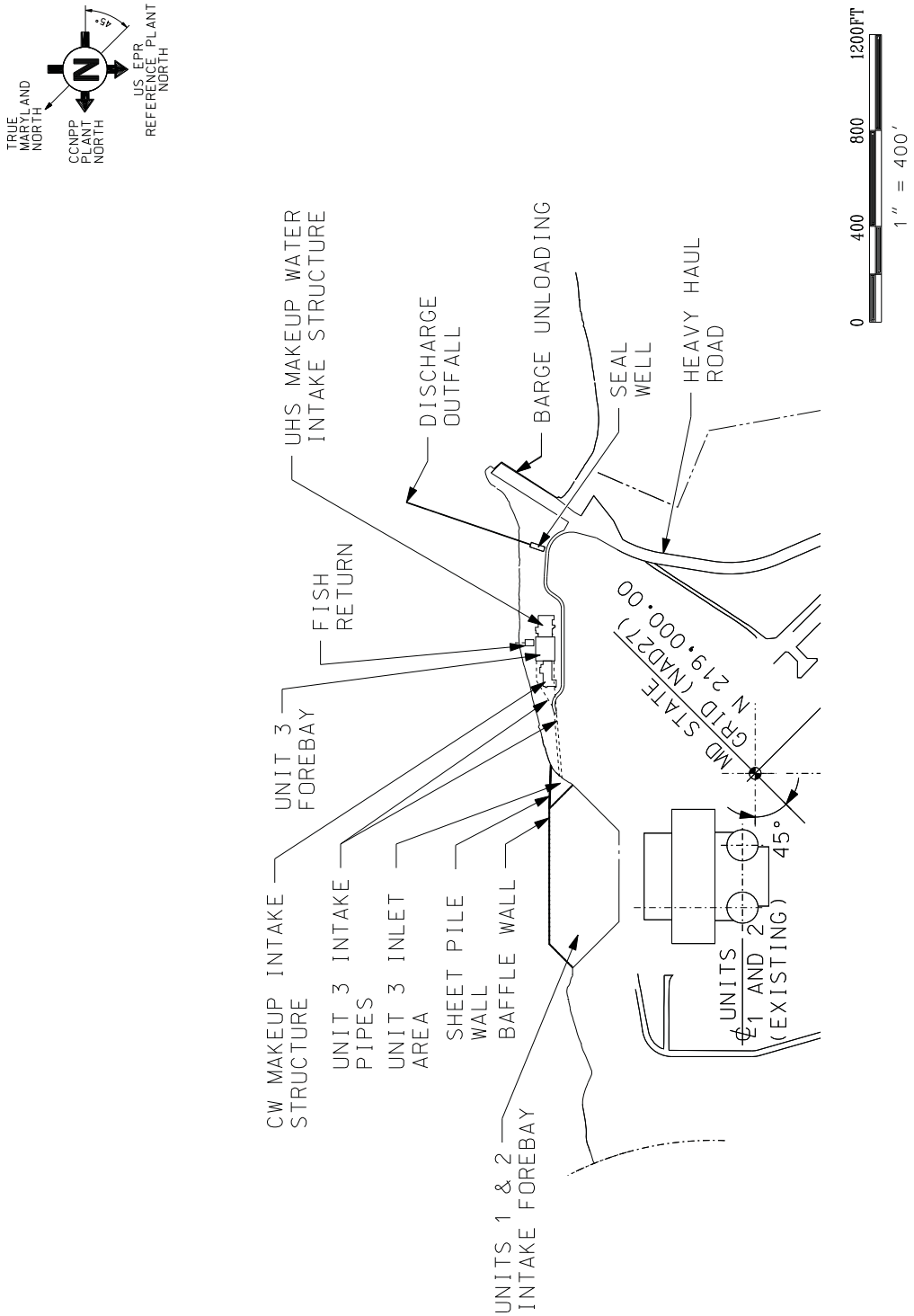

© 2007-2010 UniStar Nuclear Services, LLC. All rights reserved.
COPYRIGHT PROTECTED

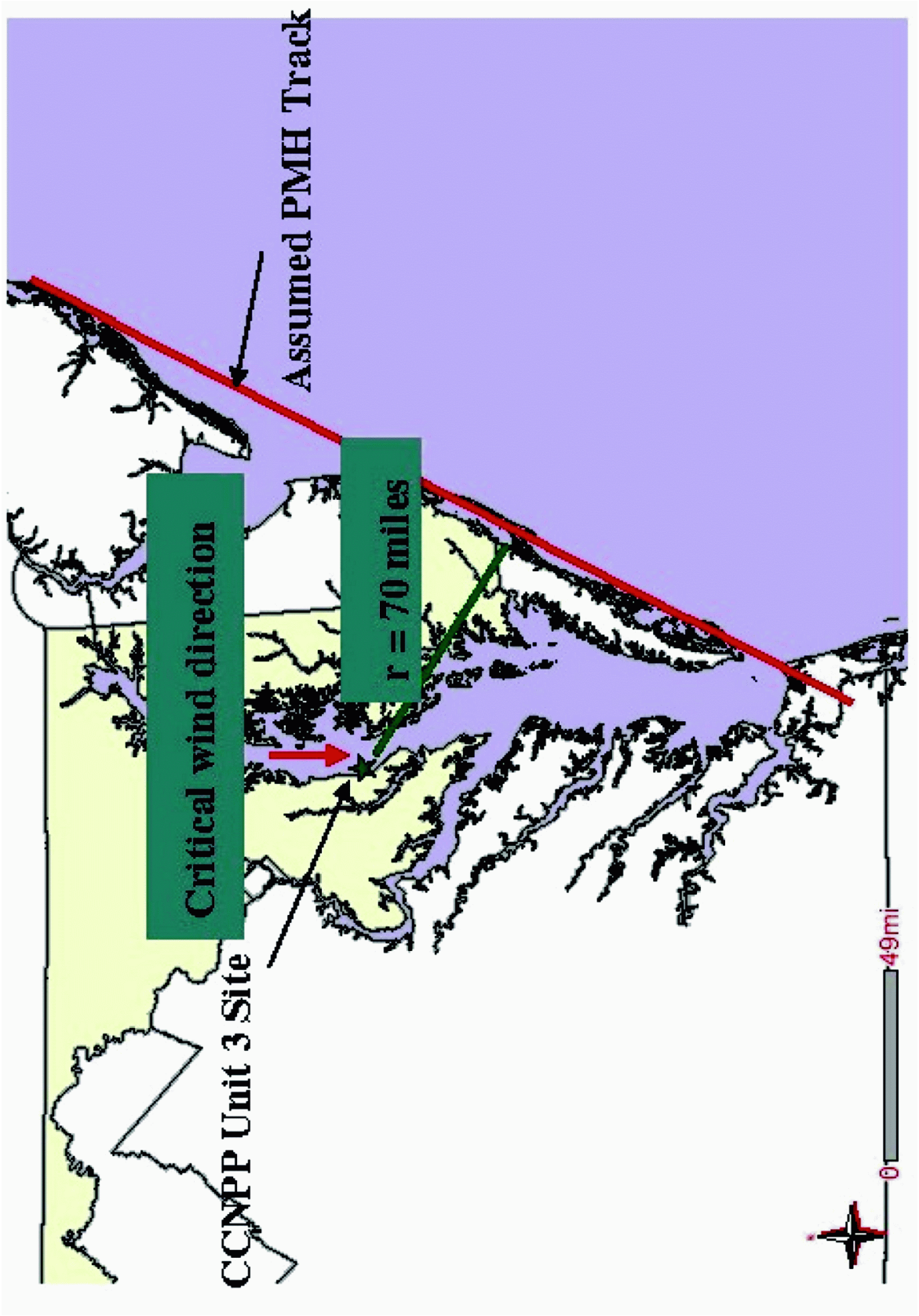

Figure 2.4-50— {Track Of The Probable Maximum Hurricane}

© 2007-2010 UniStar Nuclear Services, LLC. All rights reserved.
COPYRIGHT PROTECTED

Figure 2.4-51— {CCNPP Unit 3 Site Location}

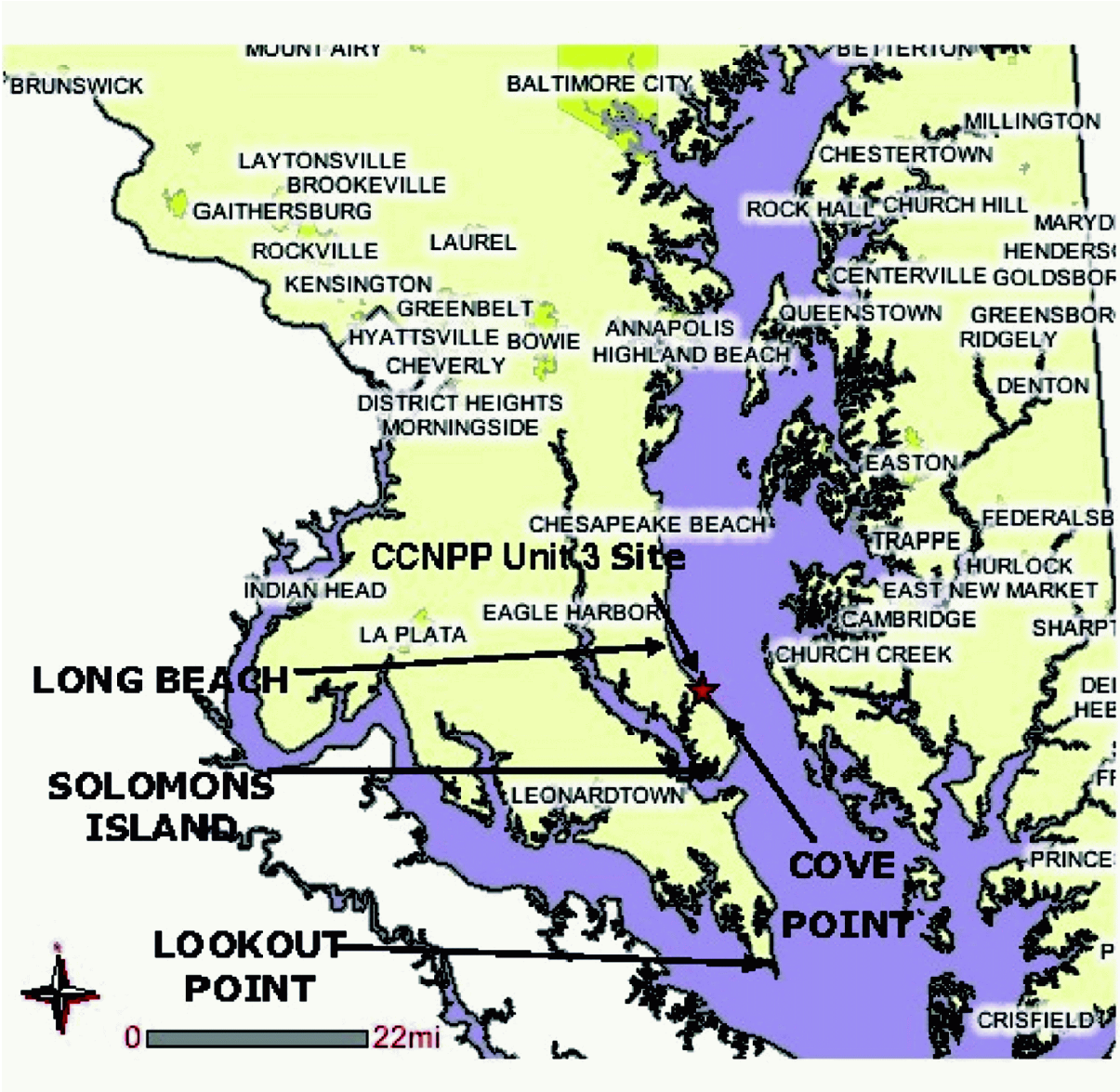

© 2007-2010 UniStar Nuclear Services, LLC. All rights reserved.
COPYRIGHT PROTECTED

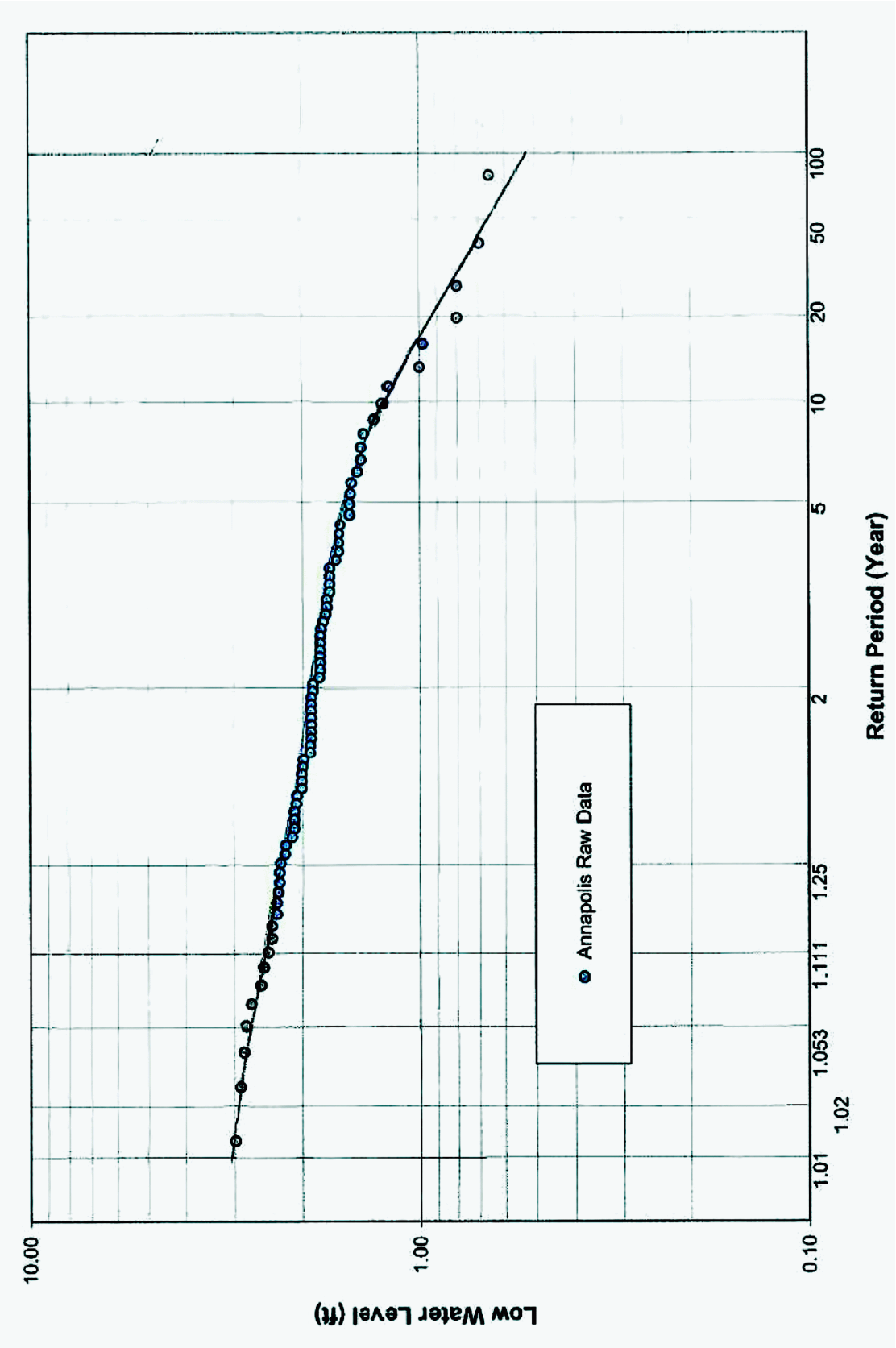

Figure 2.4-52— {Low Water Level Data Of Annapolis Station And The Curve Fitted By Visual Inspection}

© 2007-2010 UniStar Nuclear Services, LLC. All rights reserved.
COPYRIGHT PROTECTED

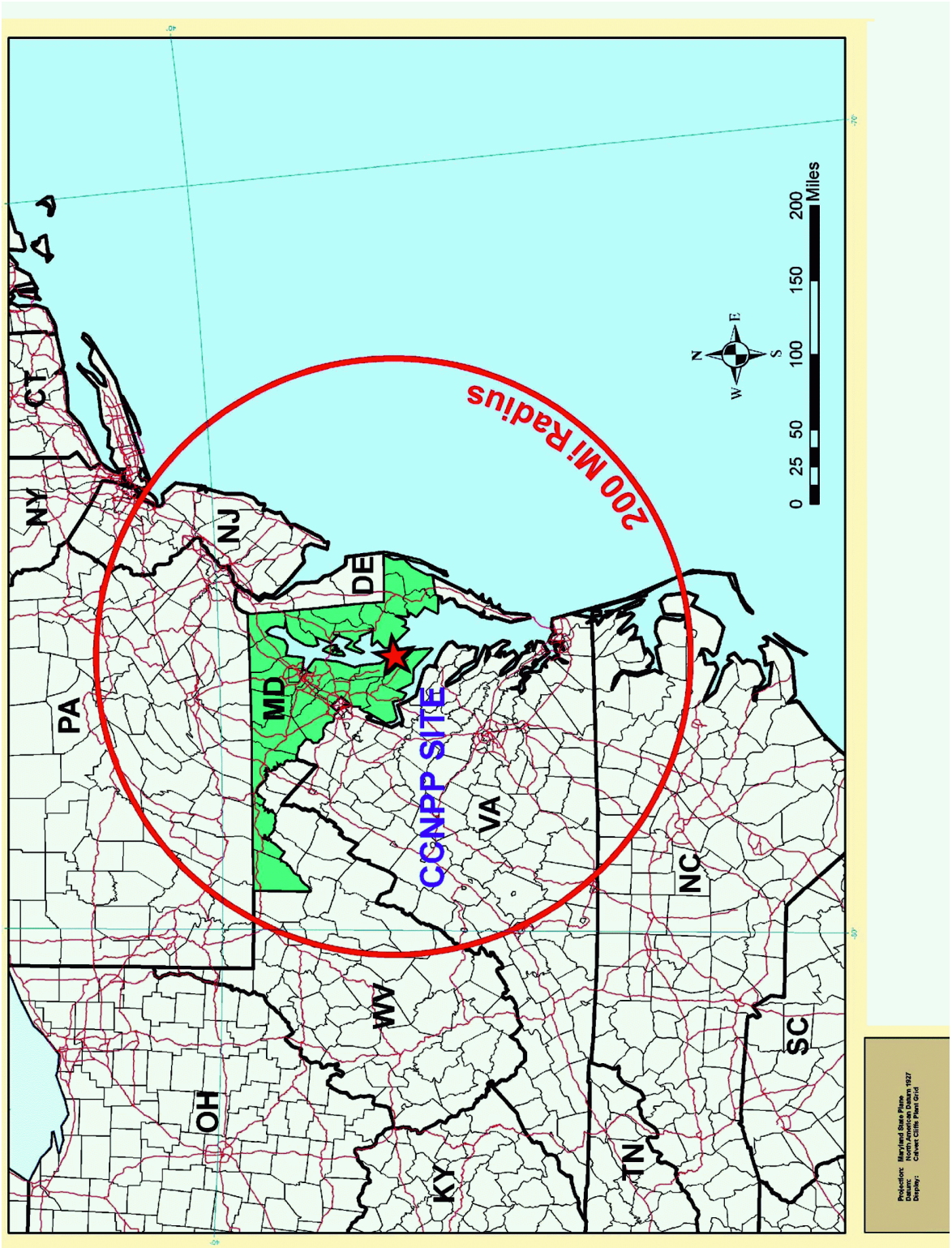

Figure 2.4-53— {Location of CCNPP 200-Mile (320-Km) Radius From the Plant Site}

© 2007-2010 UniStar Nuclear Services, LLC. All rights reserved.
COPYRIGHT PROTECTED

Figure 2.4-54— {Mid-Atlantic Regional Physiographic Provinces and Hydrostratigraphic Units}

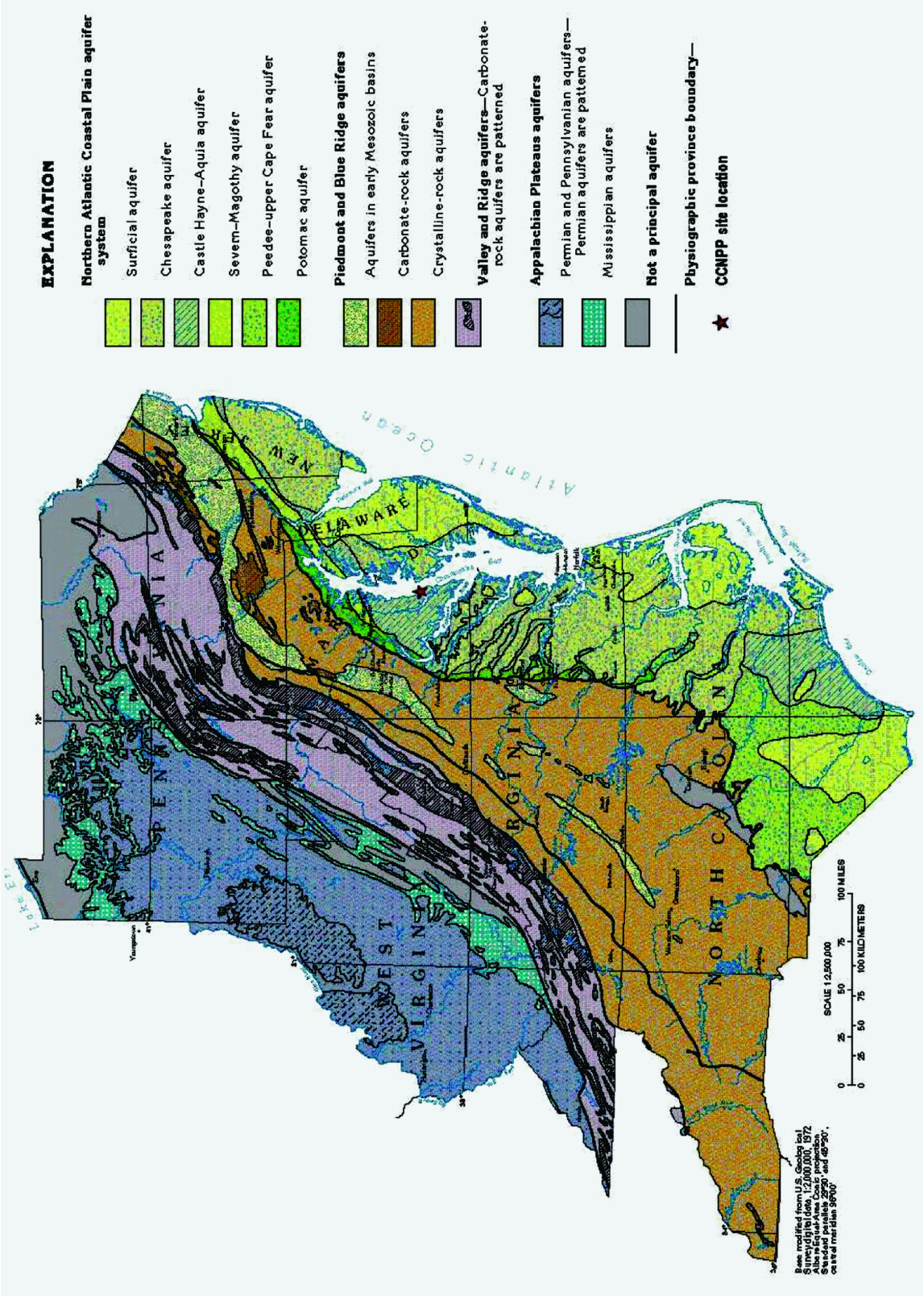

© 2007-2010 UniStar Nuclear Services, LLC. All rights reserved.
COPYRIGHT PROTECTED

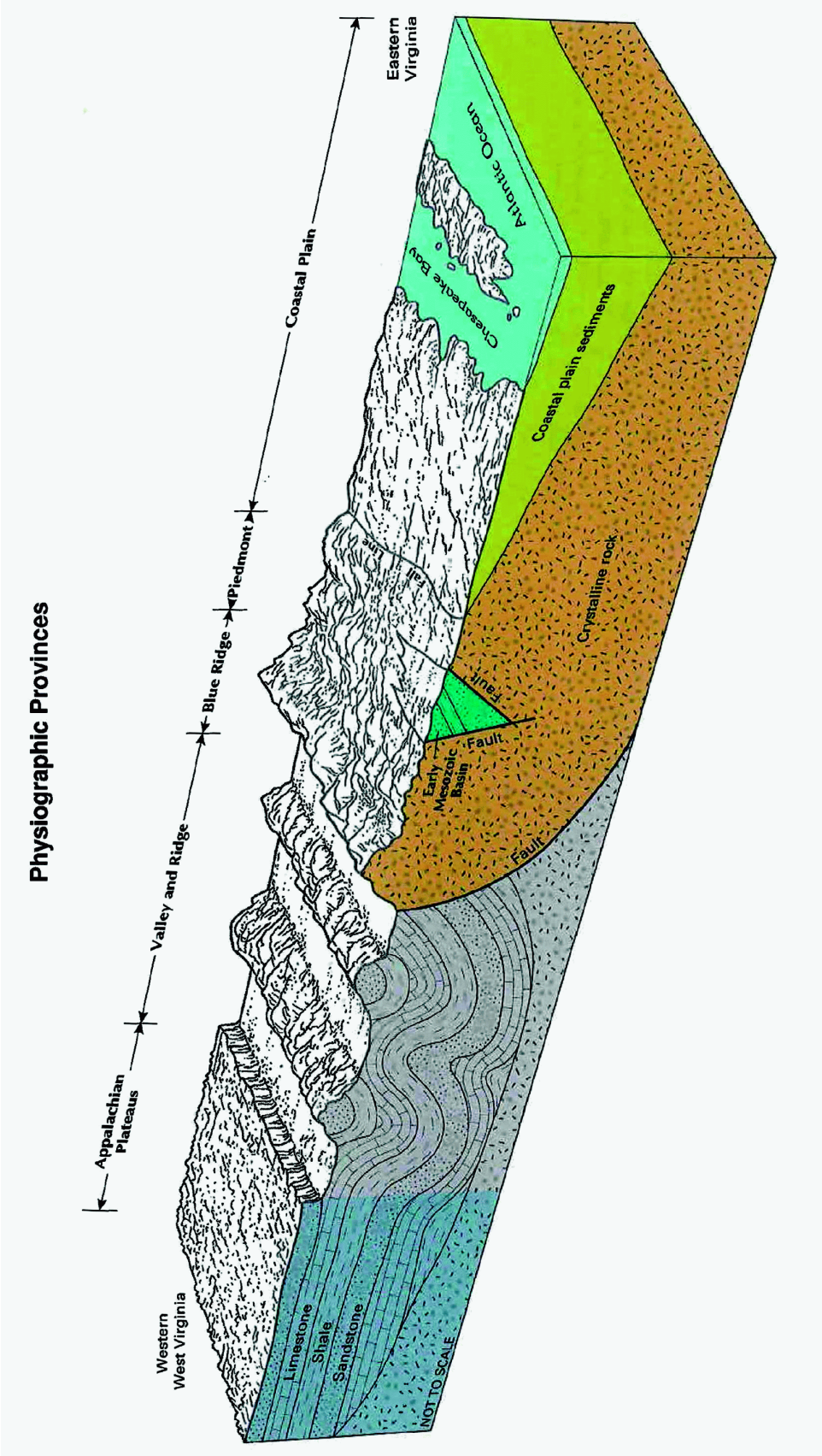

Figure 2.4-55— {Schematic Geologic Cross Section Through the Mid-Atlantic Region}

© 2007-2010 UniStar Nuclear Services, LLC. All rights reserved.
COPYRIGHT PROTECTED

Figure 2.4-56— {Southern Maryland Schematic Hydrostratigraphic Section}

ERATHEM	SYSTEM	SERIES	FORMATION		THICKNESS (feet)	LITHOLOGY	HYDROSTRATIGRAPHIC UNIT
CENOZOIC	QUATERNARY	Holocene & Pleistocene	Lowland deposits		0-150	Sand, gravel, sandy clay, and clay.	SURFICIAL AQUIFER
	NEOGENE	Pliocene	Upland deposits		0-85	Irregularly stratified cobbles, gravel, sand, and clay lenses.	
		Miocene	Chesapeake Group	St. Mary's Fm.	0-335	Sand, clayey sand, and sandy clay; fossiliferous and diatomaceous.	CHESAPEAKE CONFINING UNIT
				Choptank Fm.			
				Calvert Fm.			
	PALEOGENE	Oligocene		Unnamed Oligocene Beds	0-5	Patchy distribution; clayey, glauconitic sand.	PINEY POINT-NANJEMOY AQUIFER
		Eocene	Pamunkey Group	Piney Point Fm.	0-90	Sand, slightly glauconitic, with intercalated indurated layers; fossiliferous.	
				Nanjemoy Fm.	0-240	Glauconitic sand with clayey layers.	
		Paleocene		Marlboro Clay	0-30	Pink and gray clay.	NANJEMOY CONFINING UNIT
				Aquia Fm.	30-205	Glauconitic, greenish to brown sand with indurated layers; fossiliferous.	AQUIA AQUIFER
				Brightseat Fm.	0-40	Gray to dark-gray micaceous silty and sandy clay.	BRIGHTSEAT CONFINING UNIT
MESOZOIC	CRETACEOUS	Upper	Monmouth Group / Metawan Group	Formations undifferentiated	20-105	Sandy clay and sand, dark gray to black, with minor glauconitic; fossiliferous.	
			Magothy Fm.		0-230	Light gray to white sand and fine gravel with interbedded clay layers; contains pyrite and lignite. Includes two sand units in southern Anne Arundel County where the formation is the thickest.	MAGOTHY AQUIFER
		Lower	Potomac Group	Patapsco Fm.	0-1,200	Interbedded sand, clay, and sandy clay; color variegated, but chiefly hues of red, brown and gray; consists of several sandy intervals that function as separate aquifers.	Patapsco aquifer system: UPPER PATAPSCO CONFINING UNIT; UPPER PATAPSCO AQUIFER; MIDDLE PATAPSCO CONFINING UNIT; LOWER PATAPSCO AQUIFER
				Arundel Fm.	0-400	Red, brown, and gray clay; in places contains ironstone nodules, carbonaceous remains, and lignite.	ARUNDEL CONFINING UNIT
				Patuxent Fm.	100-600	Interbedded gray and yellow sand and clay; kaolinized feldspar and lignite common. Locally clay layers predominate.	PATUXENT AQUIFER
PALEOZOIC / PRECAMBRIAN	Undifferentiated pre-Cretaceous consolidated-rock basement				Unknown	Igneous and metamorphic rocks; sandstone and shale.	NOT RECOGNIZED

© 2007-2010 UniStar Nuclear Services, LLC. All rights reserved.
COPYRIGHT PROTECTED

Figure 2.4-57— {Schematic Cross-Section of Southern Maryland Hydrostratigraphic Units}

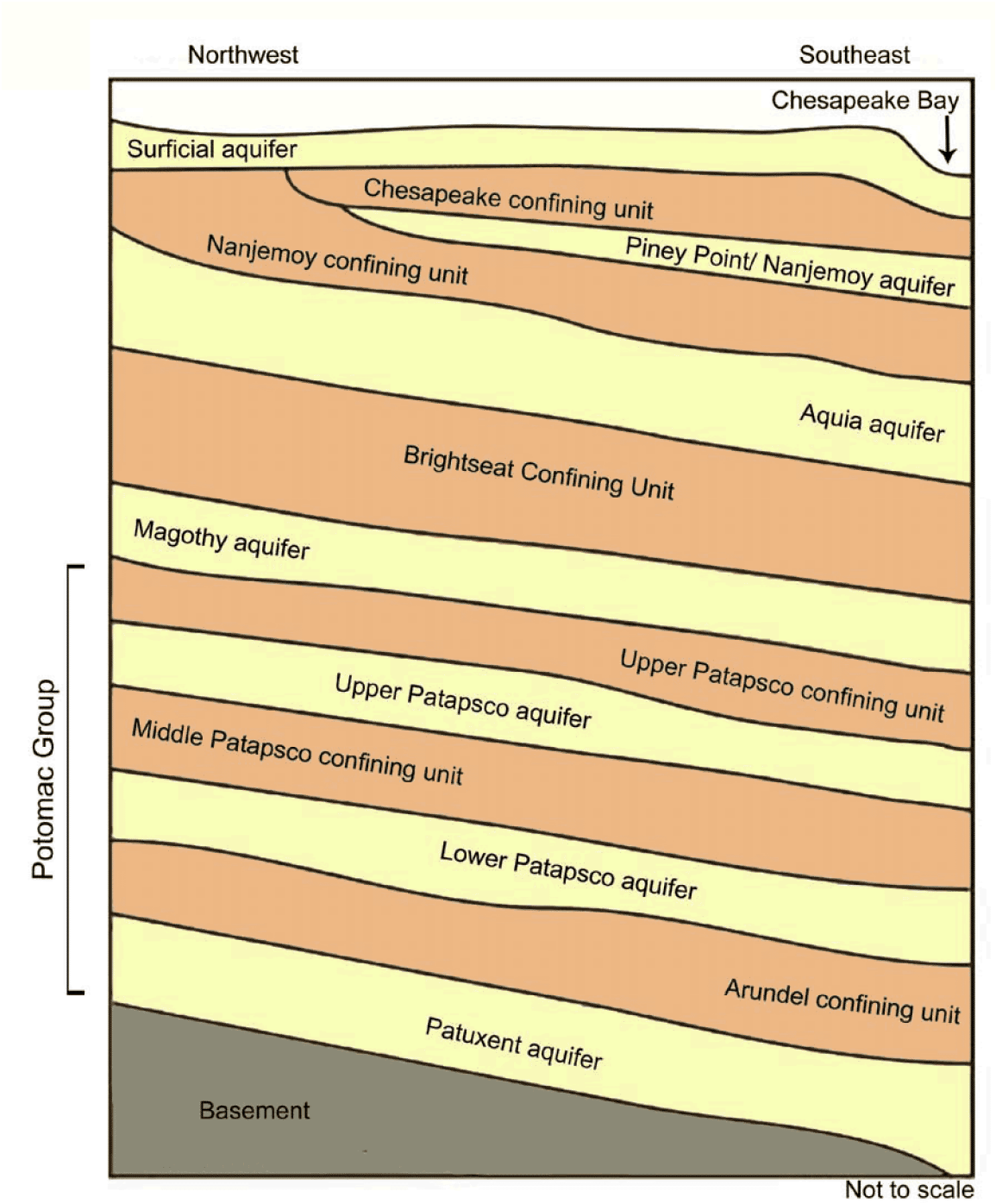

© 2007-2010 UniStar Nuclear Services, LLC. All rights reserved.
COPYRIGHT PROTECTED

Figure 2.4-58— {Potentiometric Surface of the Aquia Aquifer in Southern MD, September 2003}

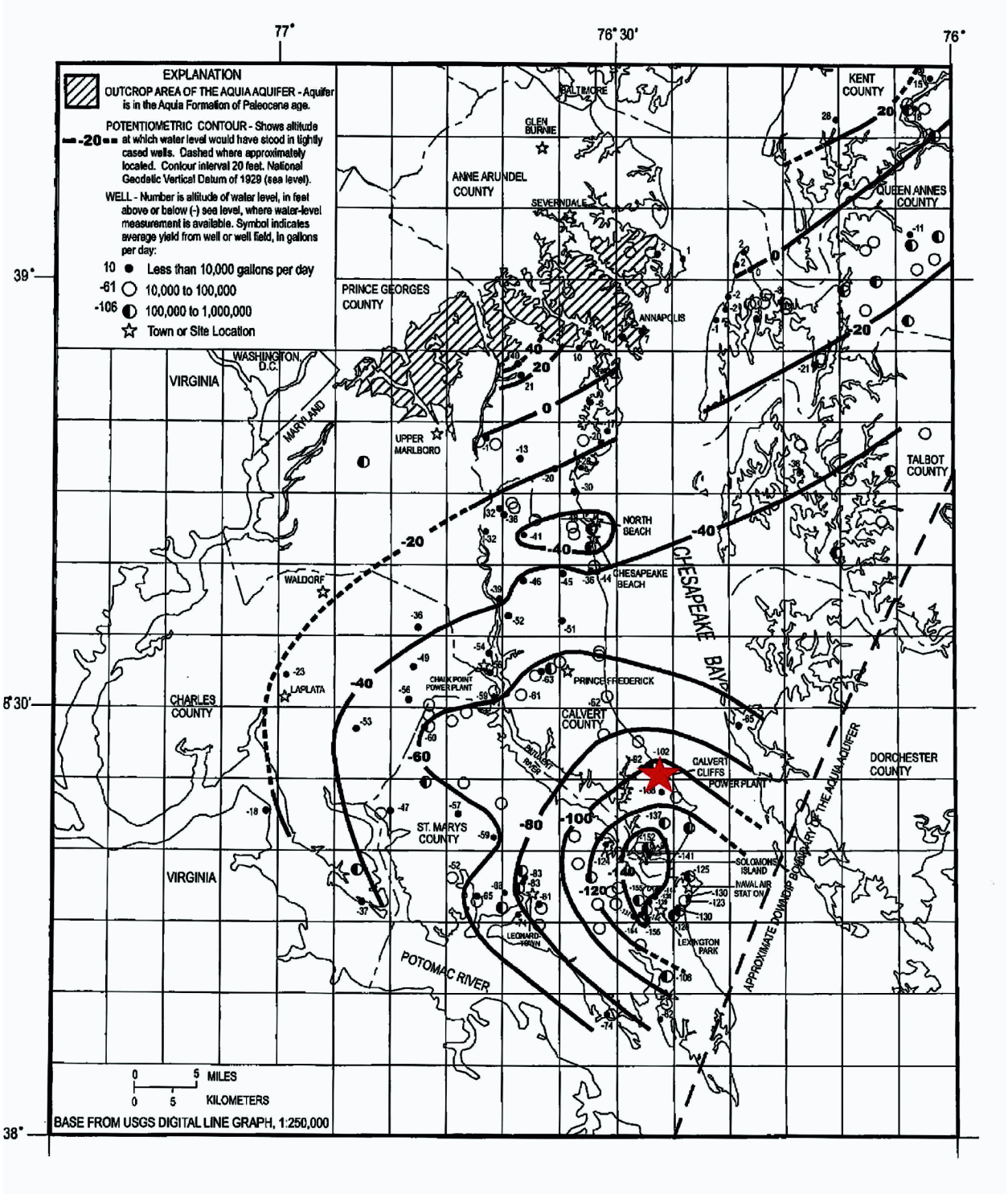

© 2007-2010 UniStar Nuclear Services, LLC. All rights reserved.
COPYRIGHT PROTECTED

Figure 2.4-59— {Potentiometric Surface of the Magothy Aquifer in Southern MD, September 2003}

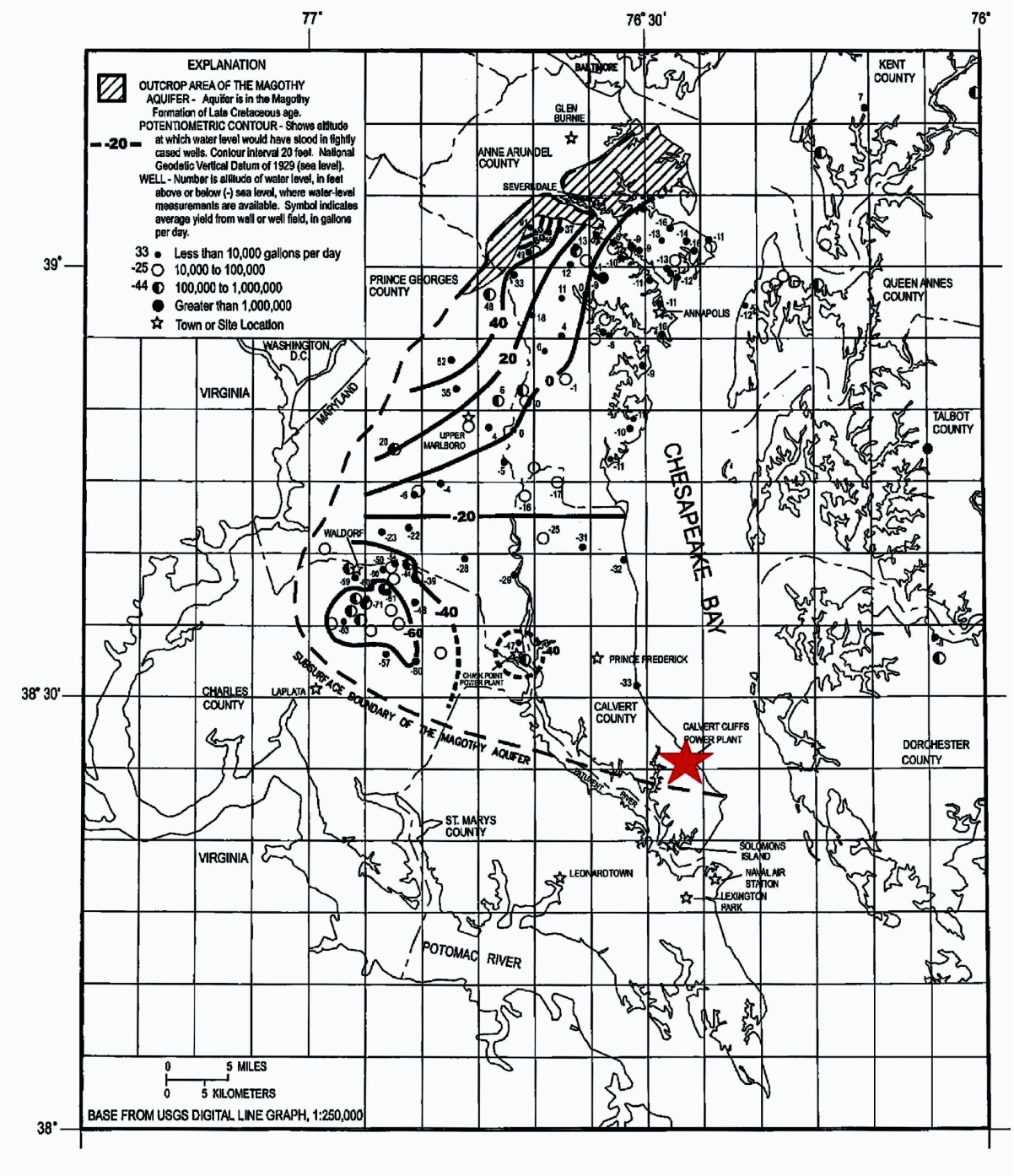

© 2007-2010 UniStar Nuclear Services, LLC. All rights reserved.
COPYRIGHT PROTECTED

Figure 2.4-60— {Potentiometric Surface of the Upper Patapsco Aquifer in Southern MD, September 2003}

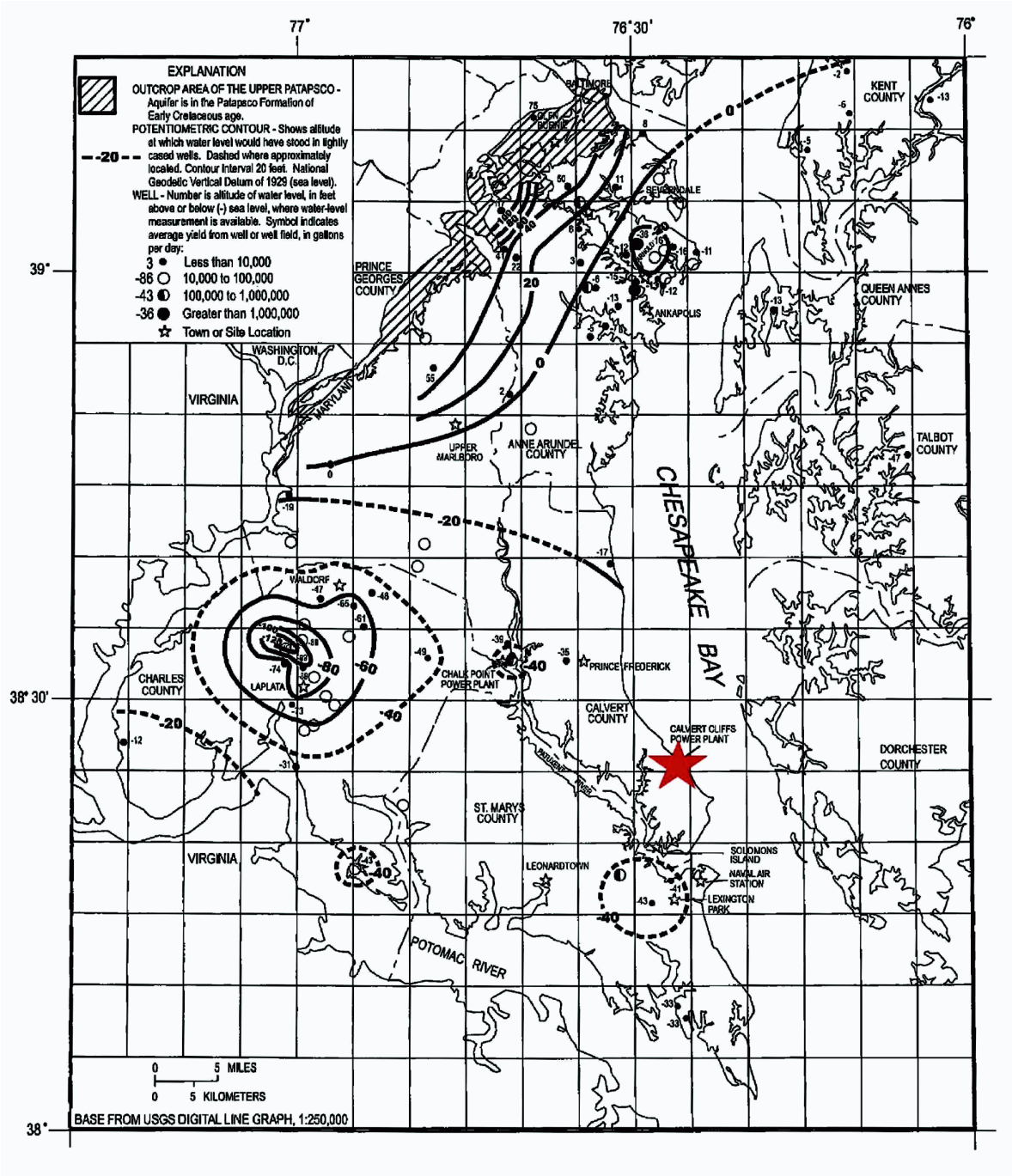

© 2007-2010 UniStar Nuclear Services, LLC. All rights reserved.
COPYRIGHT PROTECTED

Figure 2.4-61— {Potentiometric Surface of the Lower Patapsco Aquifer in Southern MD, September 2003}

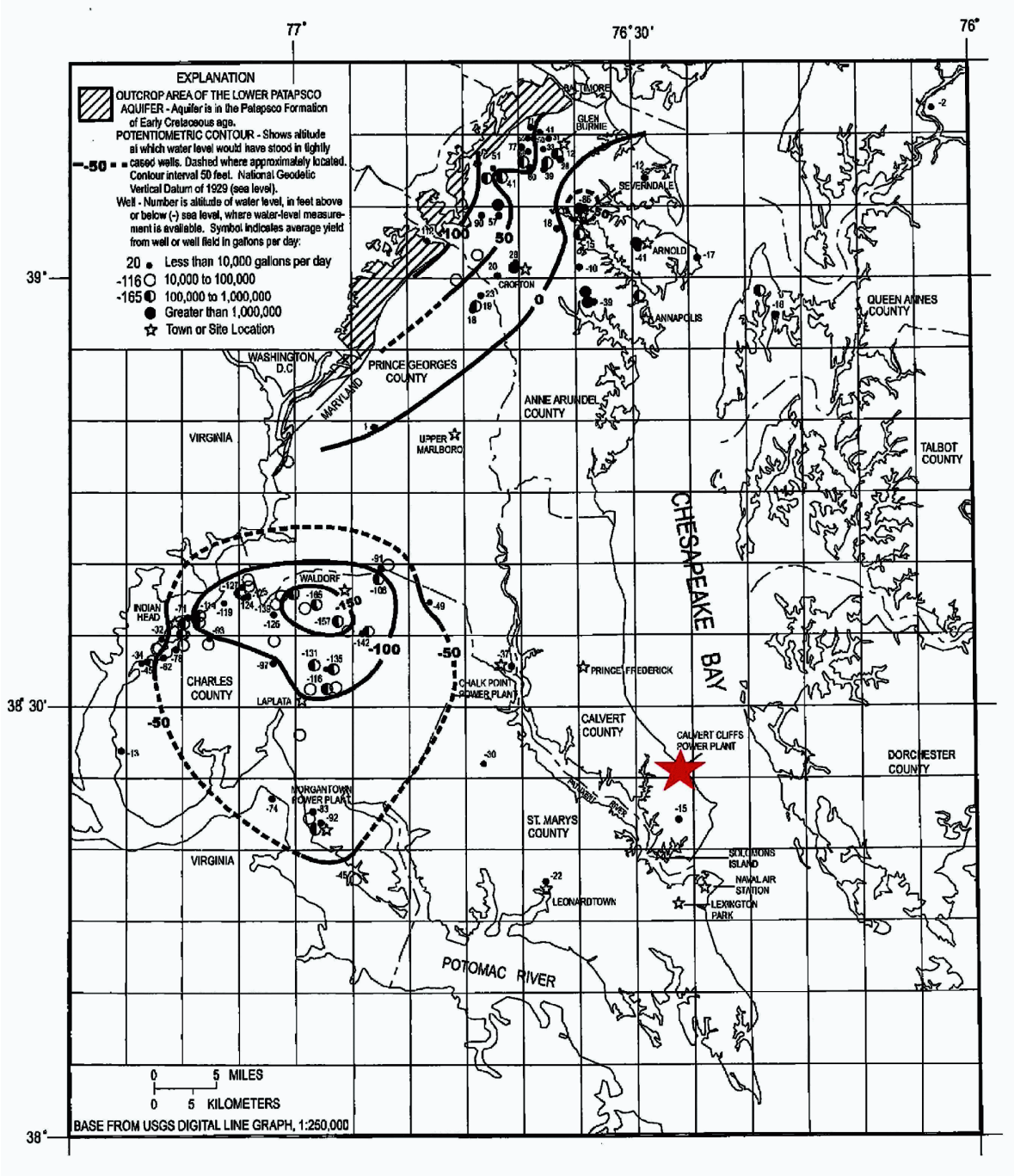

© 2007-2010 UniStar Nuclear Services, LLC. All rights reserved.
COPYRIGHT PROTECTED

Figure 2.4-62— {CCNPP Site Area Topography and Drainage}

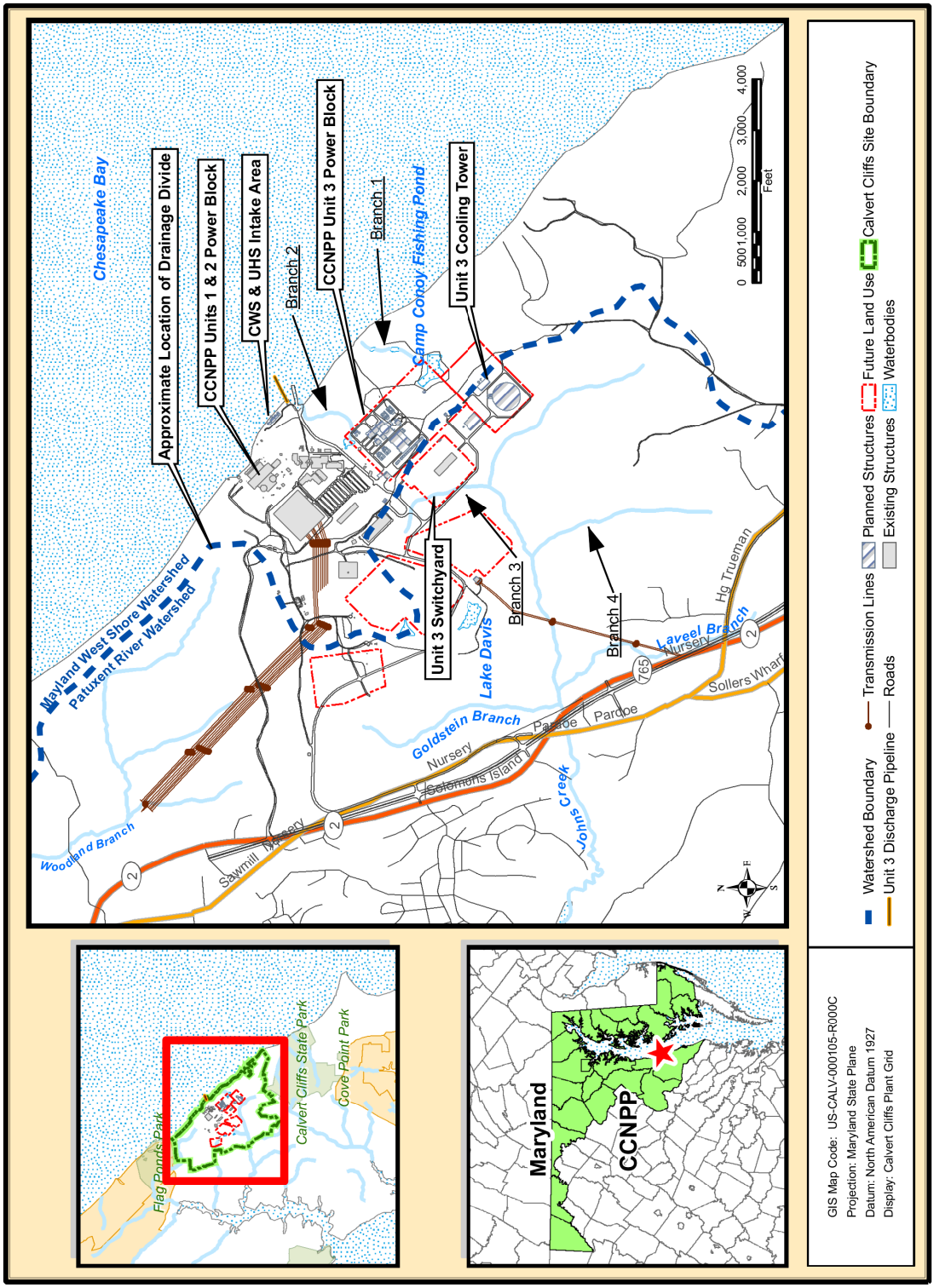

See Figure 1.1-3 and Figure 1.2-1 for Site and Powerblock layout

© 2007-2010 UniStar Nuclear Services, LLC. All rights reserved.
COPYRIGHT PROTECTED

Figure 2.4-63— {Cross-Section and Soil Boring Locations in the Vicinity of CCNPP Unit 3}

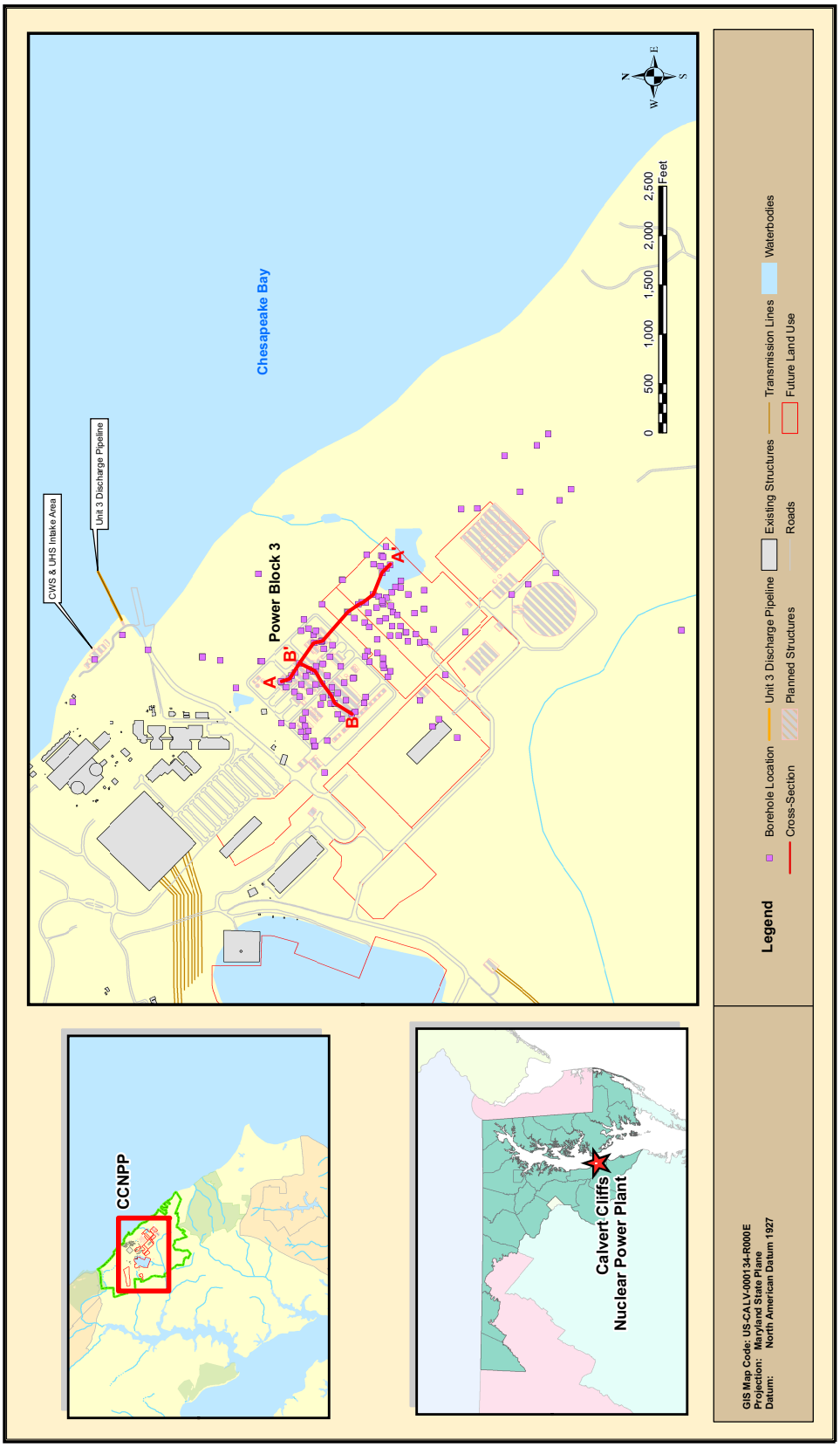

See Figure 1.1-3 and Figure 1.2-1 for Site and Powerblock layout

© 2007-2010 UniStar Nuclear Services, LLC. All rights reserved.
COPYRIGHT PROTECTED

Figure 2.4-64— {Cross-Section A-A' Through Proposed Unit 3 Power Block Area}

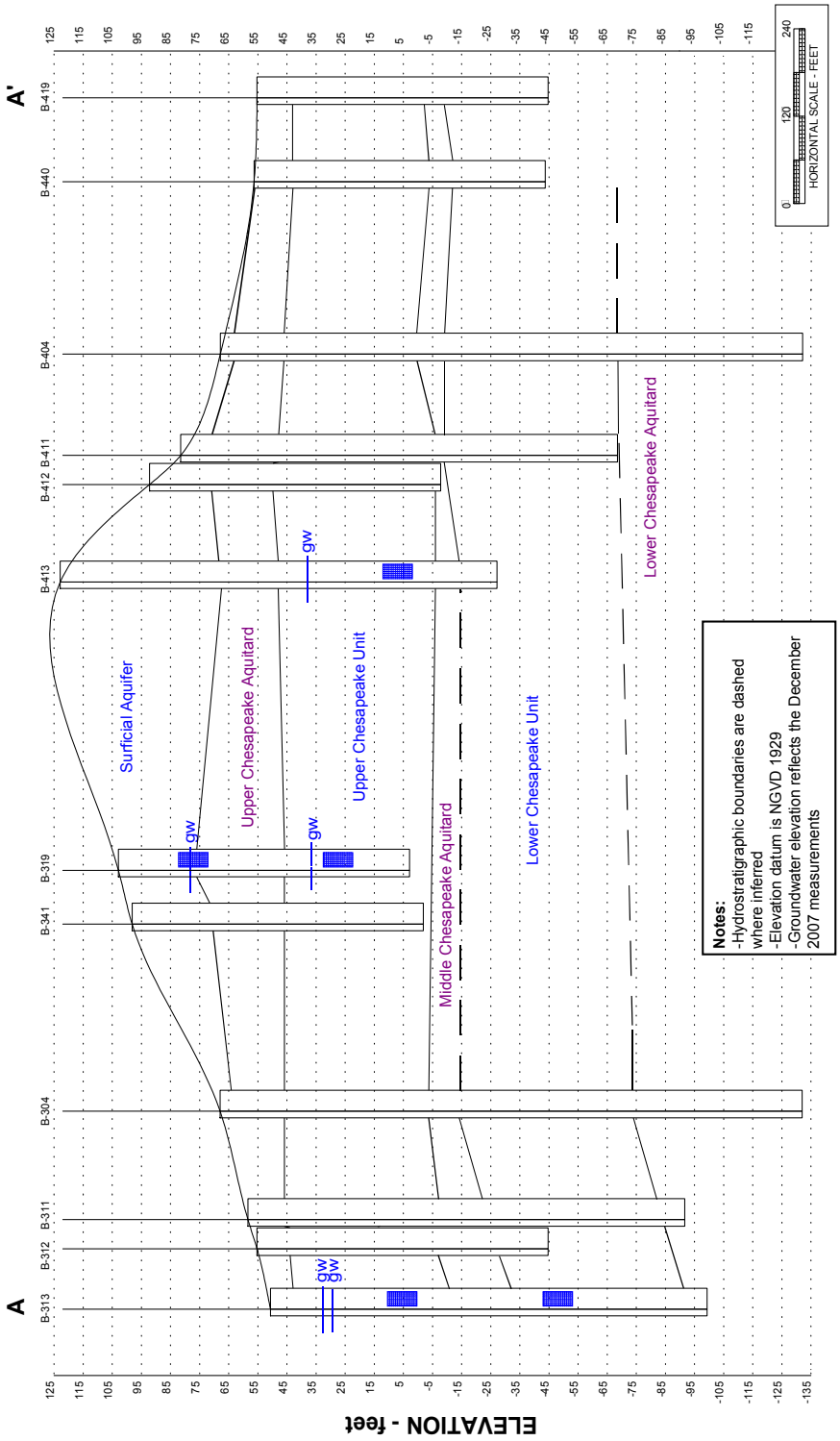

© 2007-2010 UniStar Nuclear Services, LLC. All rights reserved.
COPYRIGHT PROTECTED

Figure 2.4-65— {Cross-Section B-B' Through Proposed Unit 3 Power Block Area}

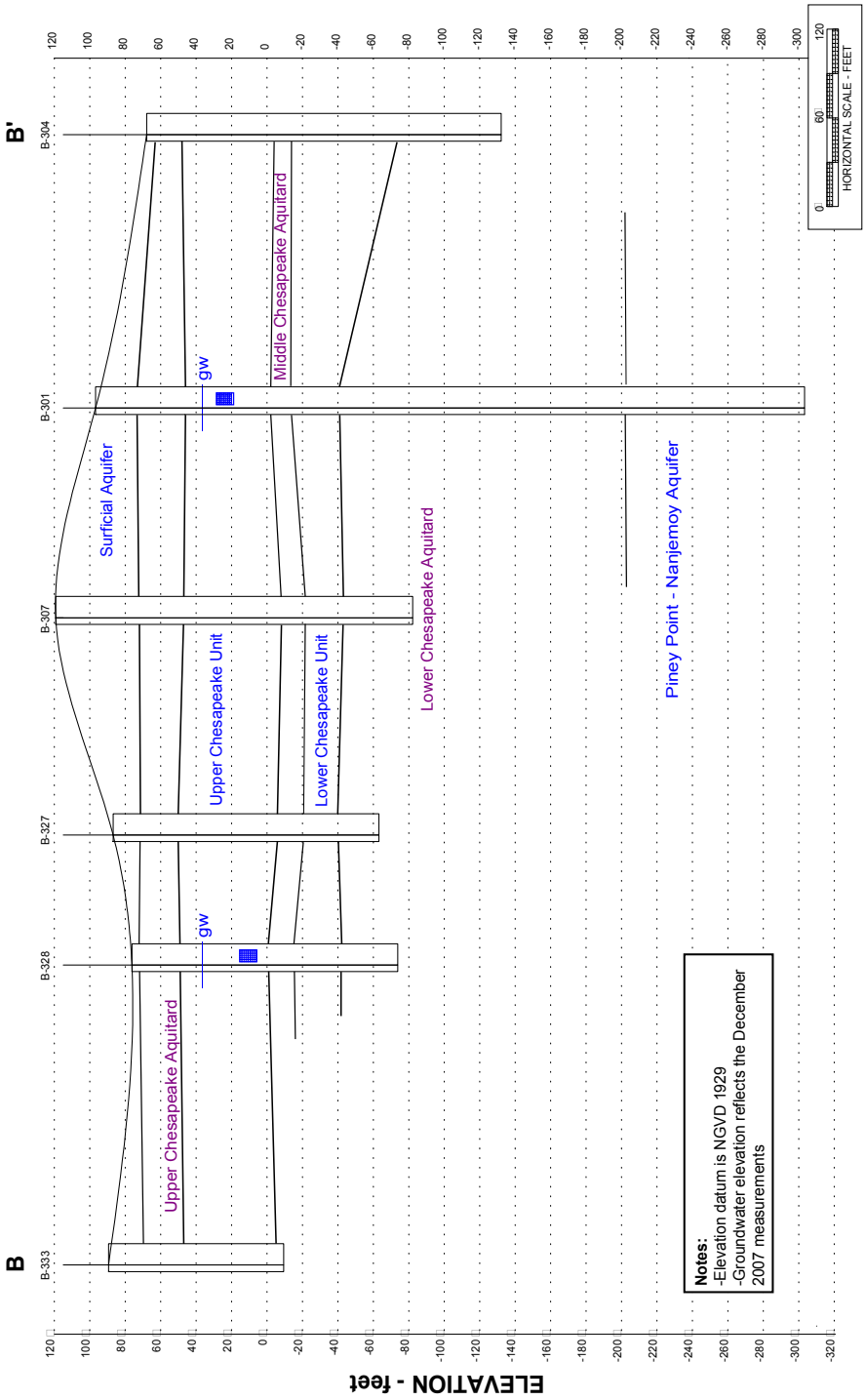

© 2007-2010 UniStar Nuclear Services, LLC. All rights reserved.
COPYRIGHT PROTECTED

Figure 2.4-66— {Groundwater Observation Wells and Cross-Section Locations in the Vicinity of CCNPP Unit 3}

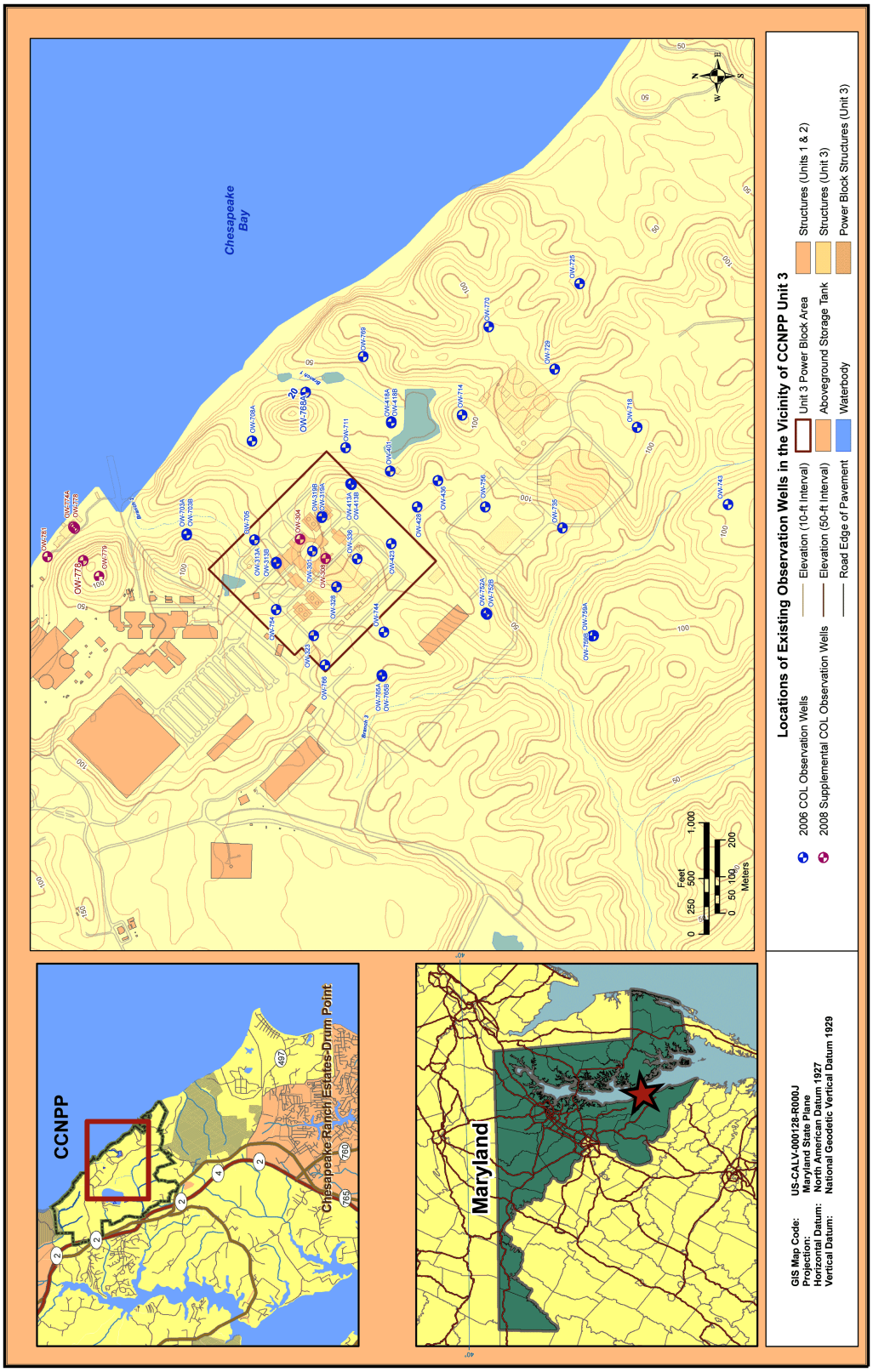

See Figure 1.1-3 and Figure 1.2-1 for Site and Powerblock layout

© 2007-2010 UniStar Nuclear Services, LLC. All rights reserved.
COPYRIGHT PROTECTED

Figure 2.4-67— {Ground Water Elevations for the Surficial Aquifer, July 2006 Through October 2009}

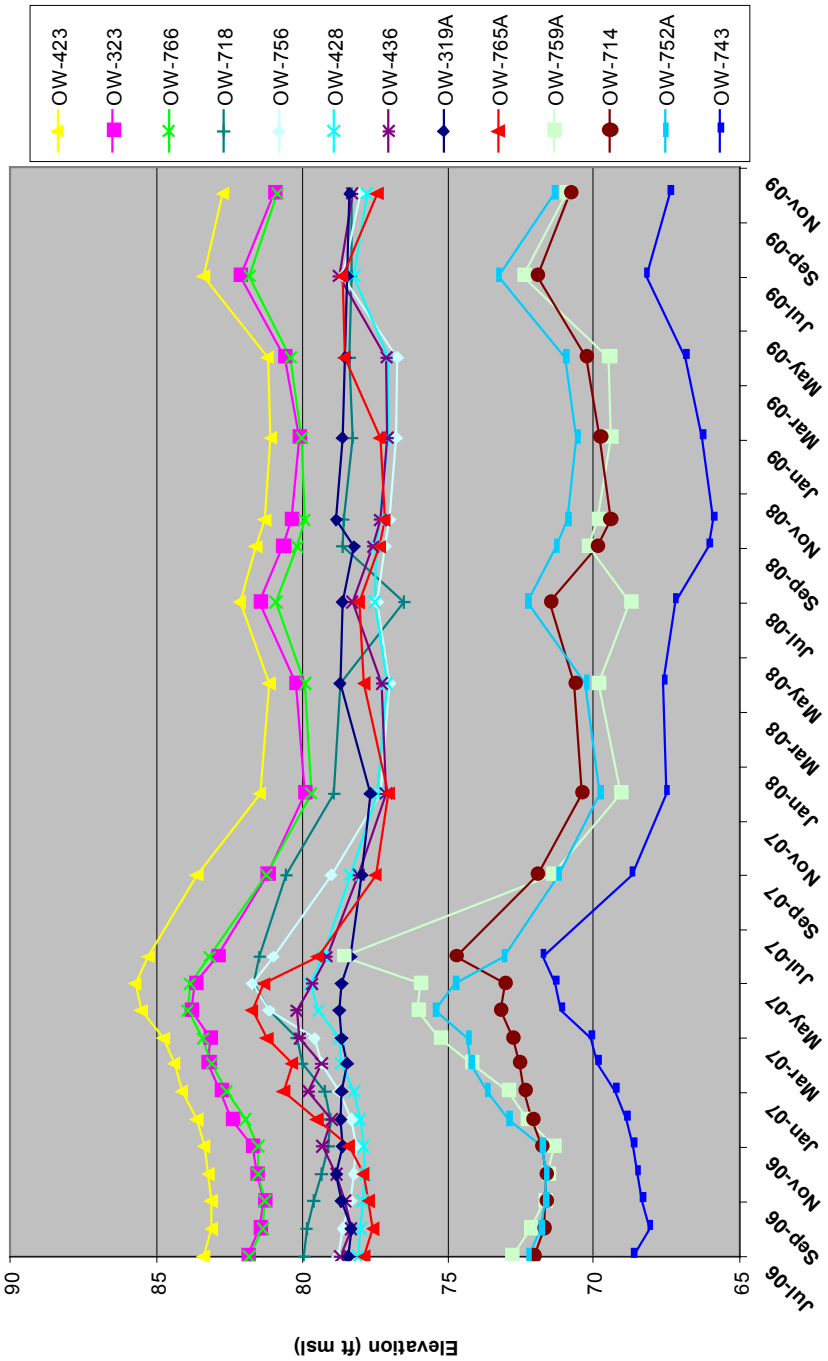

© 2007-2010 UniStar Nuclear Services, LLC. All rights reserved.
COPYRIGHT PROTECTED

Figure 2.4-68— {Water Table Elevation Map and Groundwater Flow Direction for the Surficial Aquifer, July 2006}

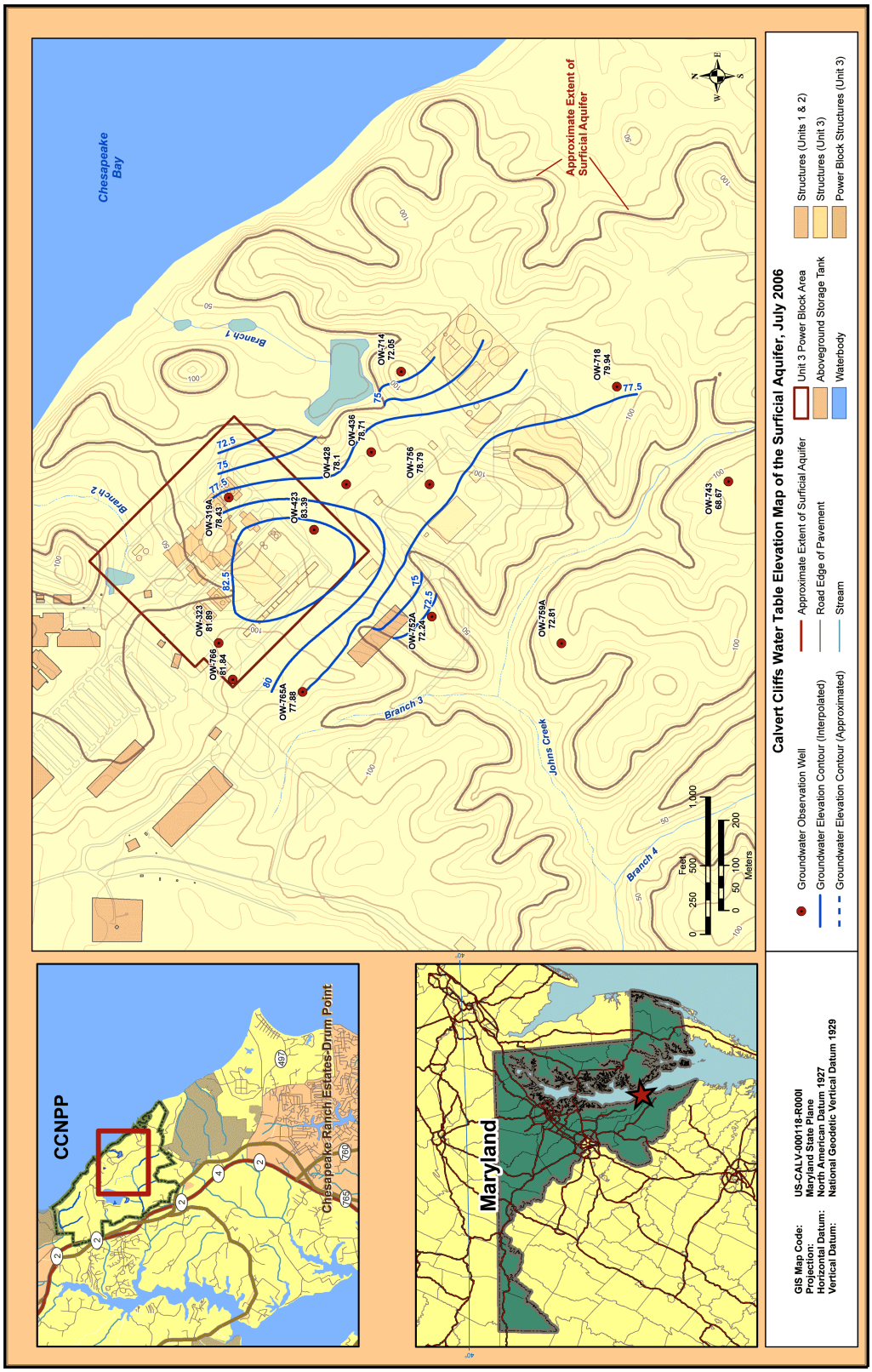

See Figure 1.1-3 and Figure 1.2-1 for Site and Powerblock layout

© 2007-2010 UniStar Nuclear Services, LLC. All rights reserved.
COPYRIGHT PROTECTED

Figure 2.4-69— {Water Table Elevation Map and Groundwater Flow Direction for the Surficial Aquifer, September 2006}

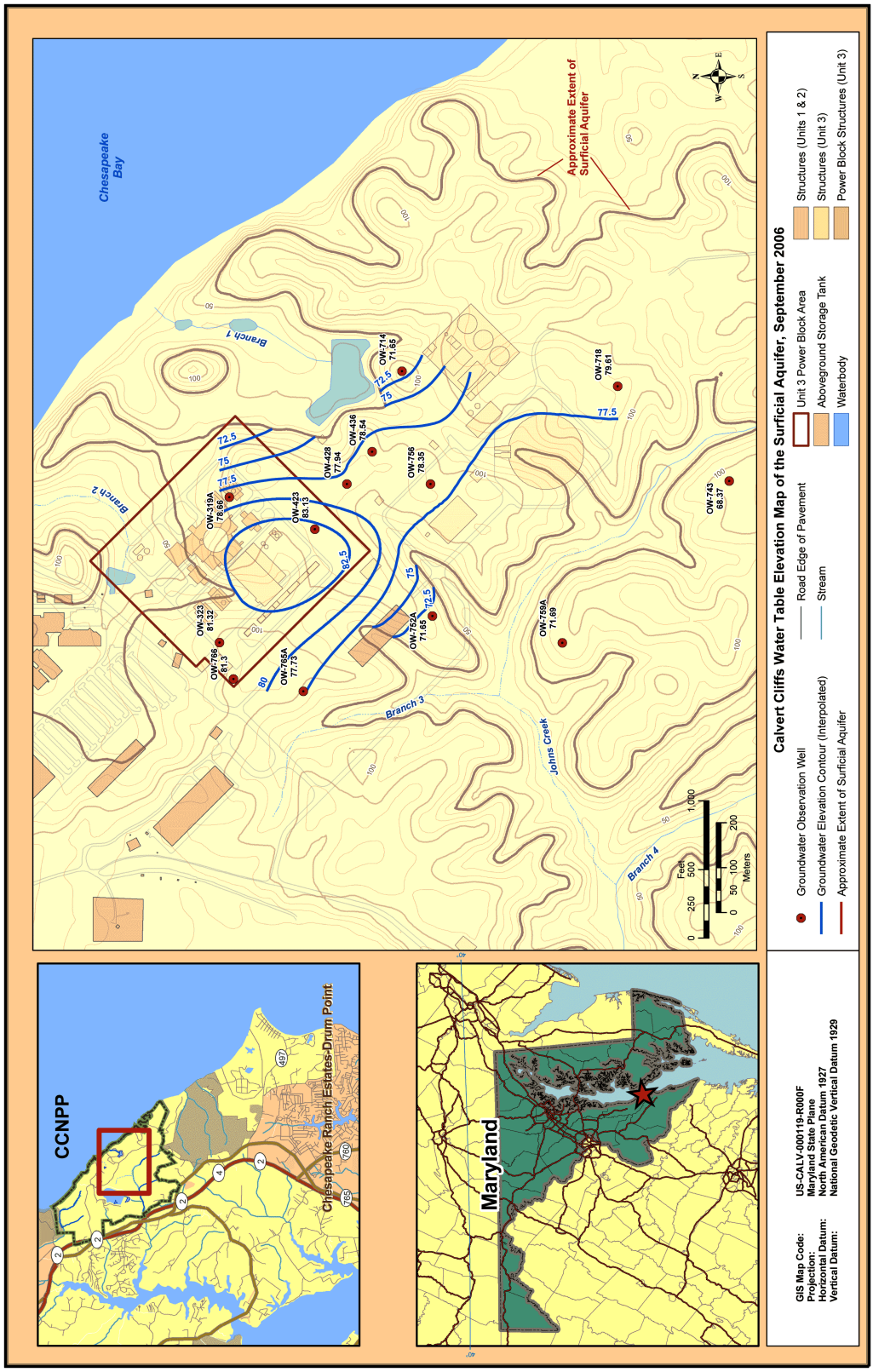

See Figure 1.1-3 and Figure 1.2-1 for Site and Powerblock layout

© 2007-2010 UniStar Nuclear Services, LLC. All rights reserved.
COPYRIGHT PROTECTED

Figure 2.4-70— {Water Table Elevation Map and Groundwater Flow Direction for the Surficial Aquifer, December 2006}

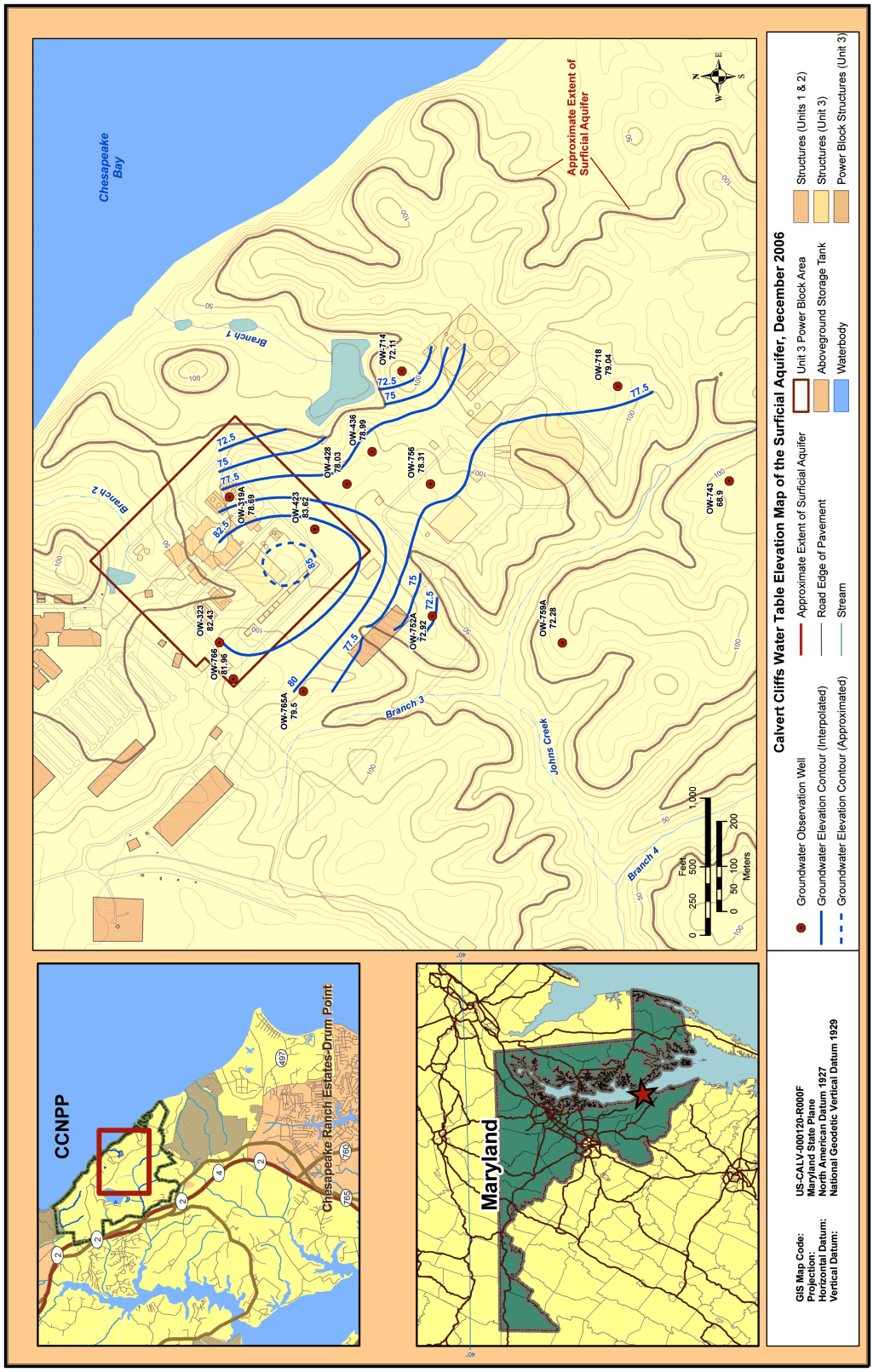

See Figure 1.1-3 and Figure 1.2-1 for Site and Powerblock layout

© 2007-2010 UniStar Nuclear Services, LLC. All rights reserved.
COPYRIGHT PROTECTED

Figure 2.4-71— {Water Table Elevation Map and Groundwater Flow Direction for the Surficial Aquifer, March 2007}

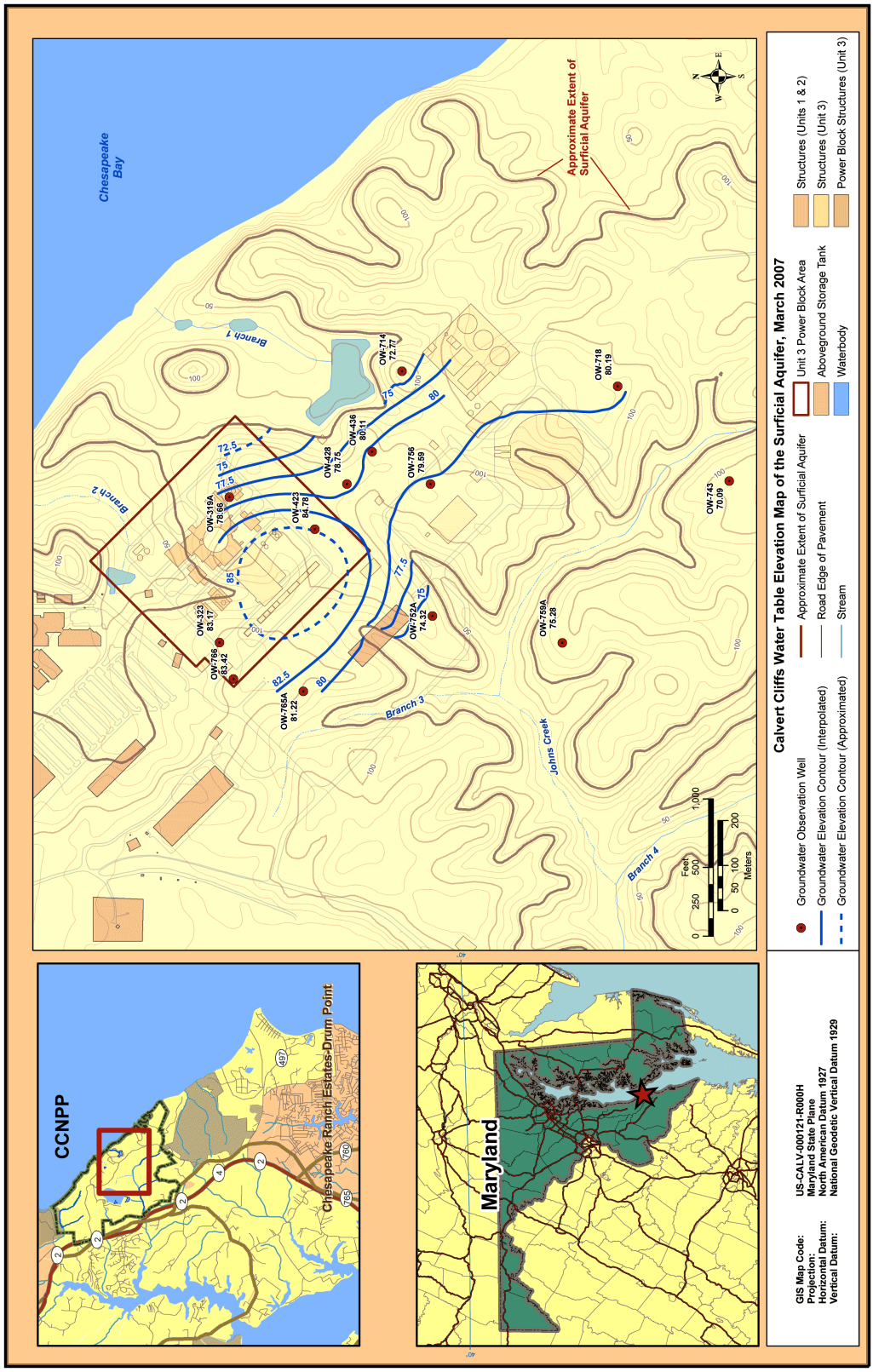

See Figure 1.1-3 and Figure 1.2-1 for Site and Powerblock layout

© 2007-2010 UniStar Nuclear Services, LLC. All rights reserved.
COPYRIGHT PROTECTED

Figure 2.4-72— {Groundwater Elevations for the Upper Chesapeake Unit, July 2006 Through October 2009}
(Page 1 of 2)

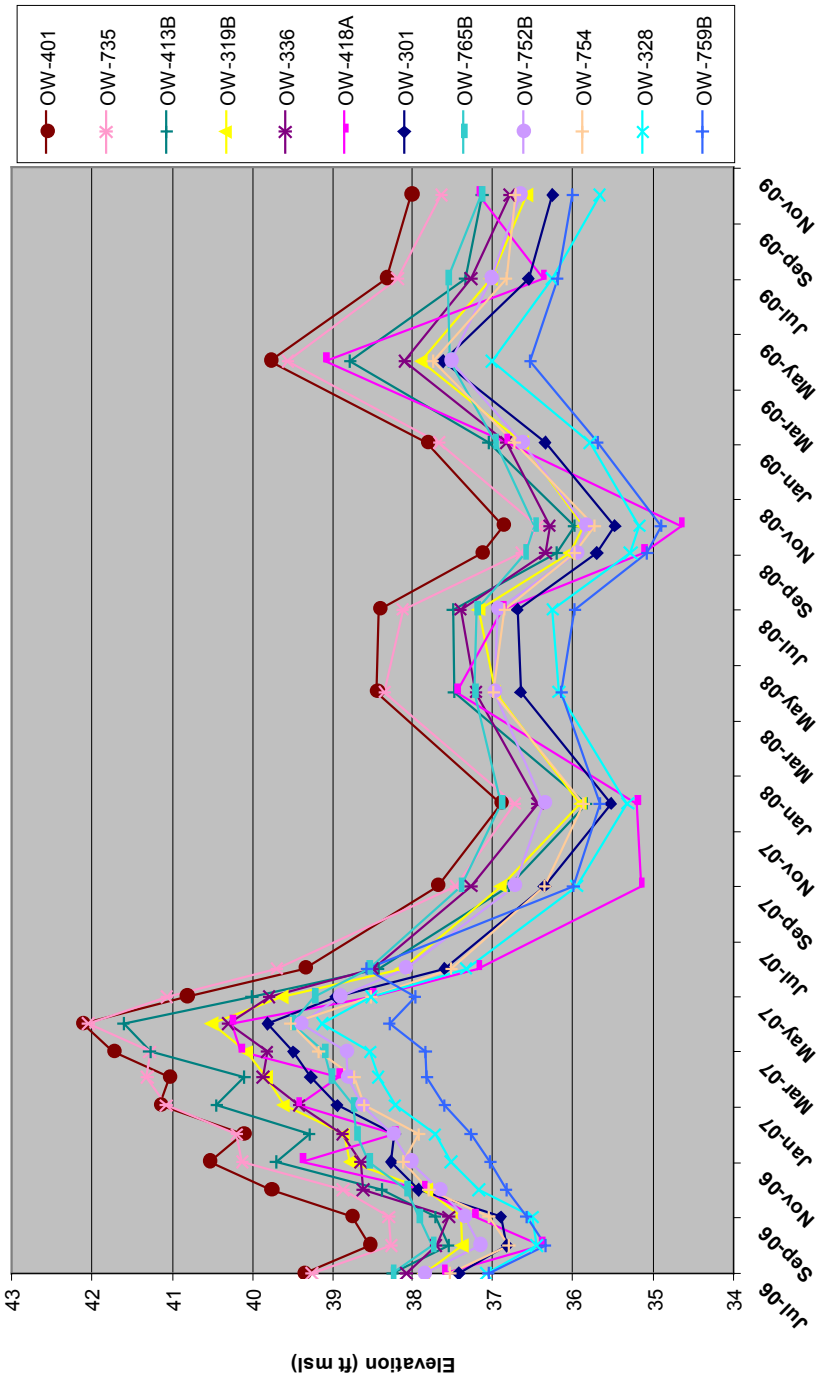

© 2007-2010 UniStar Nuclear Services, LLC. All rights reserved.
COPYRIGHT PROTECTED

Figure 2.4-72— {Groundwater Elevations for the Upper Chesapeake Unit, July 2006 Through October 2009}
(Page 2 of 2)

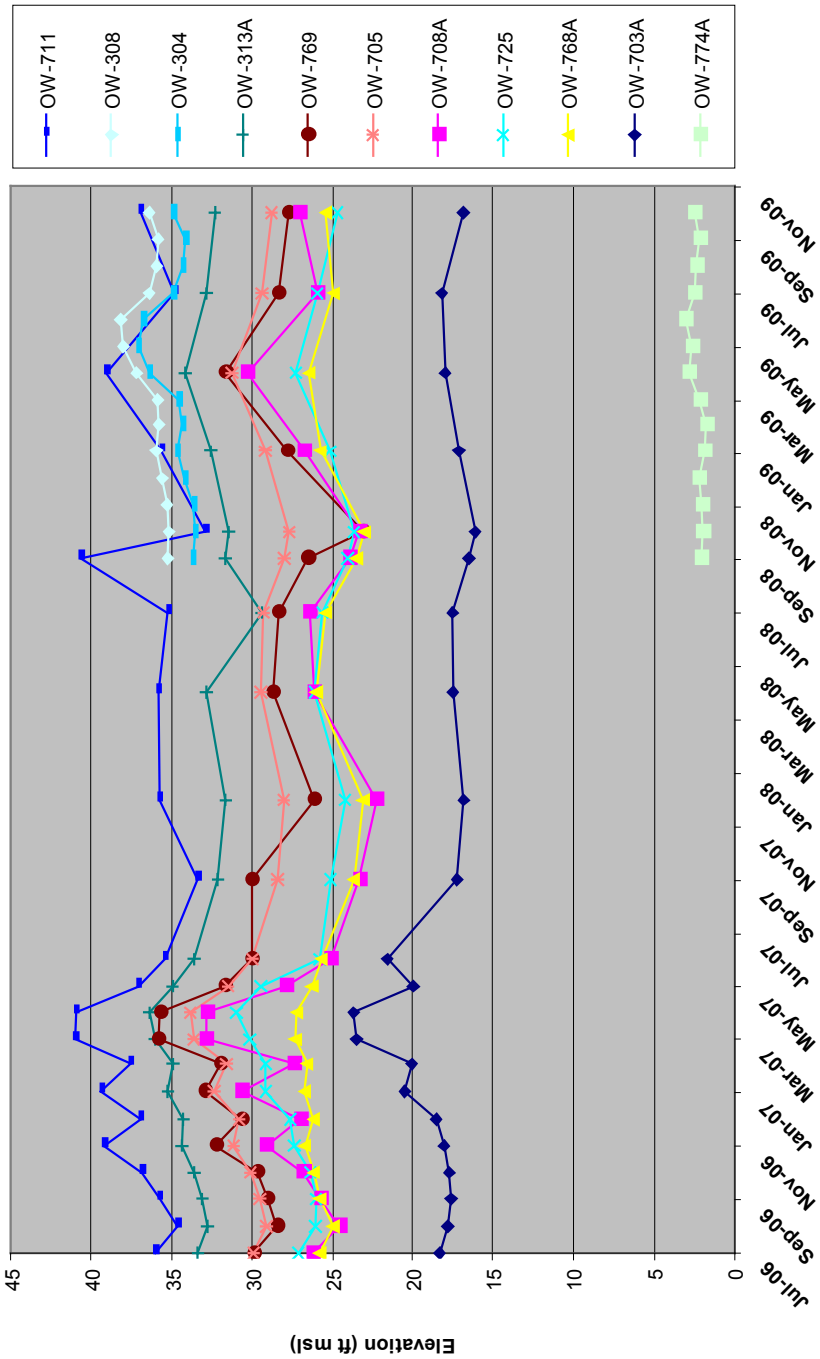

© 2007-2010 UniStar Nuclear Services, LLC. All rights reserved.
COPYRIGHT PROTECTED

Figure 2.4-73— {Potentiometric Surface Elevation Map and Groundwater Flow Directions for the Upper Chesapeake Unit, July 2006}

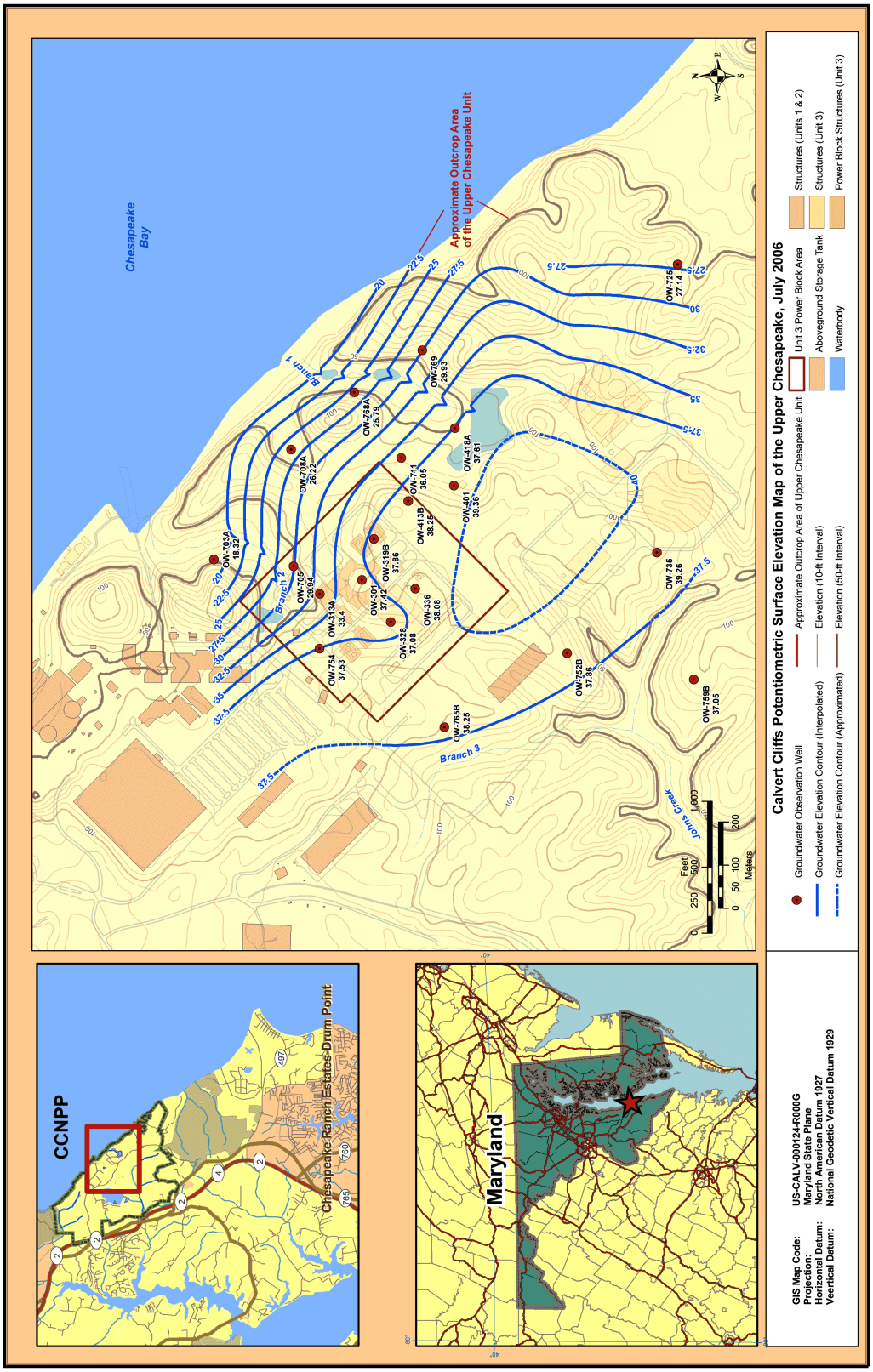

See Figure 1.1-3 and Figure 1.2-1 for Site and Powerblock layout

© 2007-2010 UniStar Nuclear Services, LLC. All rights reserved.
COPYRIGHT PROTECTED

Figure 2.4-74— {Potentiometric Surface Elevation Map and Groundwater Flow Directions for the Upper Chesapeake Unit, Sept 2006}

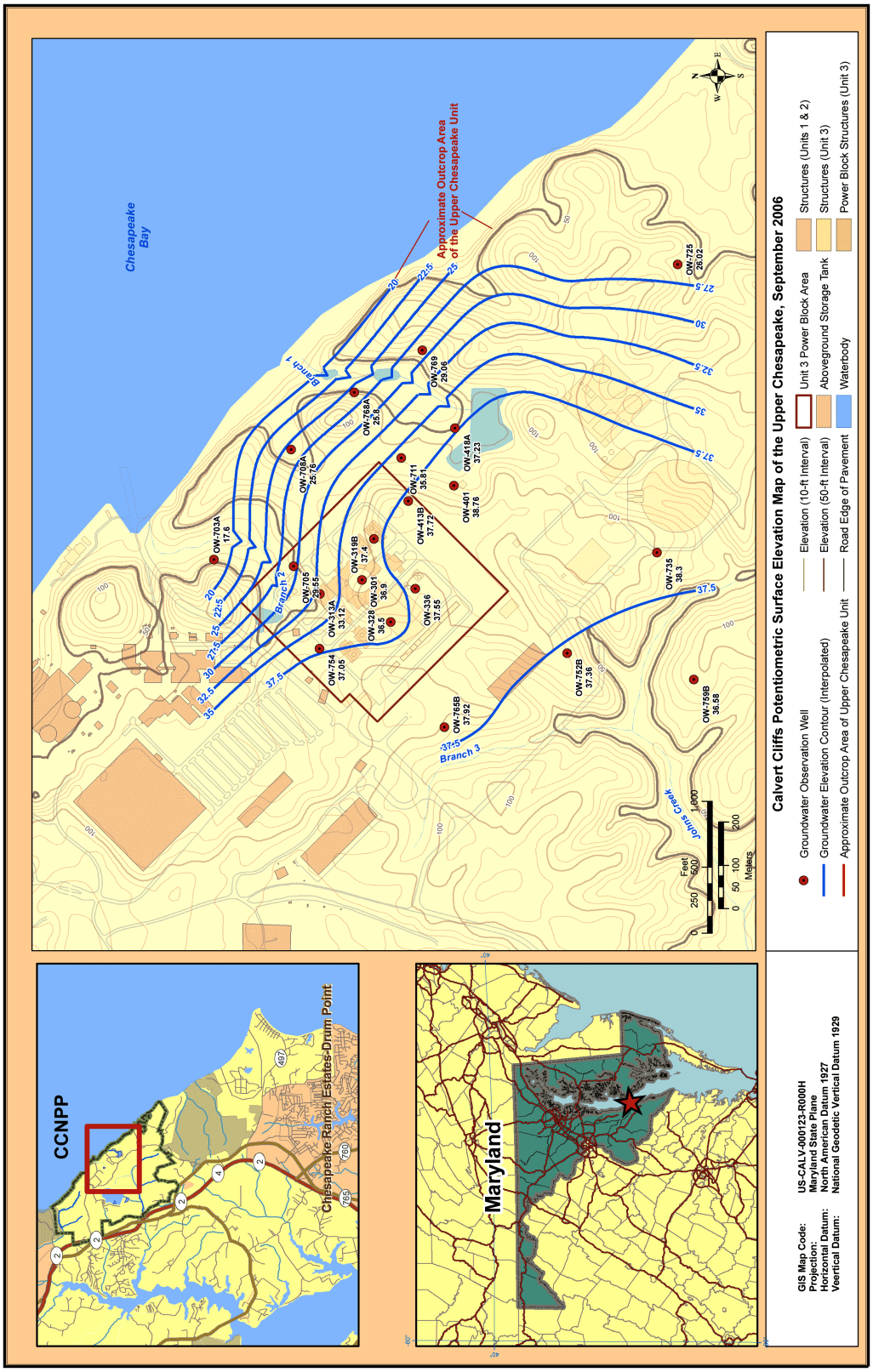

See Figure 1.1-3 and Figure 1.2-1 for Site and Powerblock layout

© 2007-2010 UniStar Nuclear Services, LLC. All rights reserved.
COPYRIGHT PROTECTED

Figure 2.4-75— {Potentiometric Surface Elevation Map and Groundwater Flow Directions for the Upper Chesapeake Unit, Dec 2006}

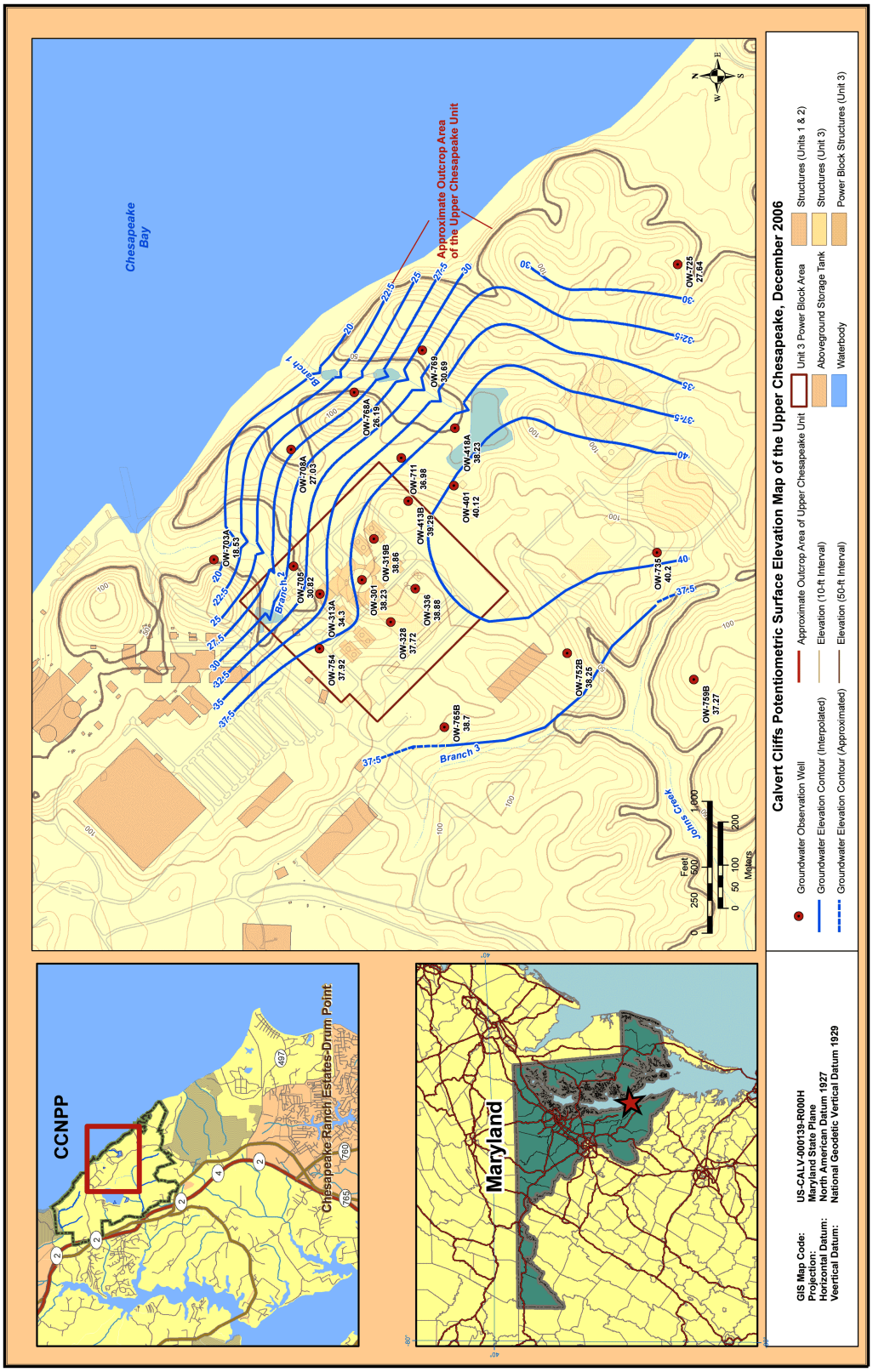

See Figure 1.1-3 and Figure 1.2-1 for Site and Powerblock layout

© 2007-2010 UniStar Nuclear Services, LLC. All rights reserved.
COPYRIGHT PROTECTED

Figure 2.4-76— {Potentiometric Surface Elevation Map and Groundwater Flow Directions for the Upper Chesapeake Unit, March 2007}

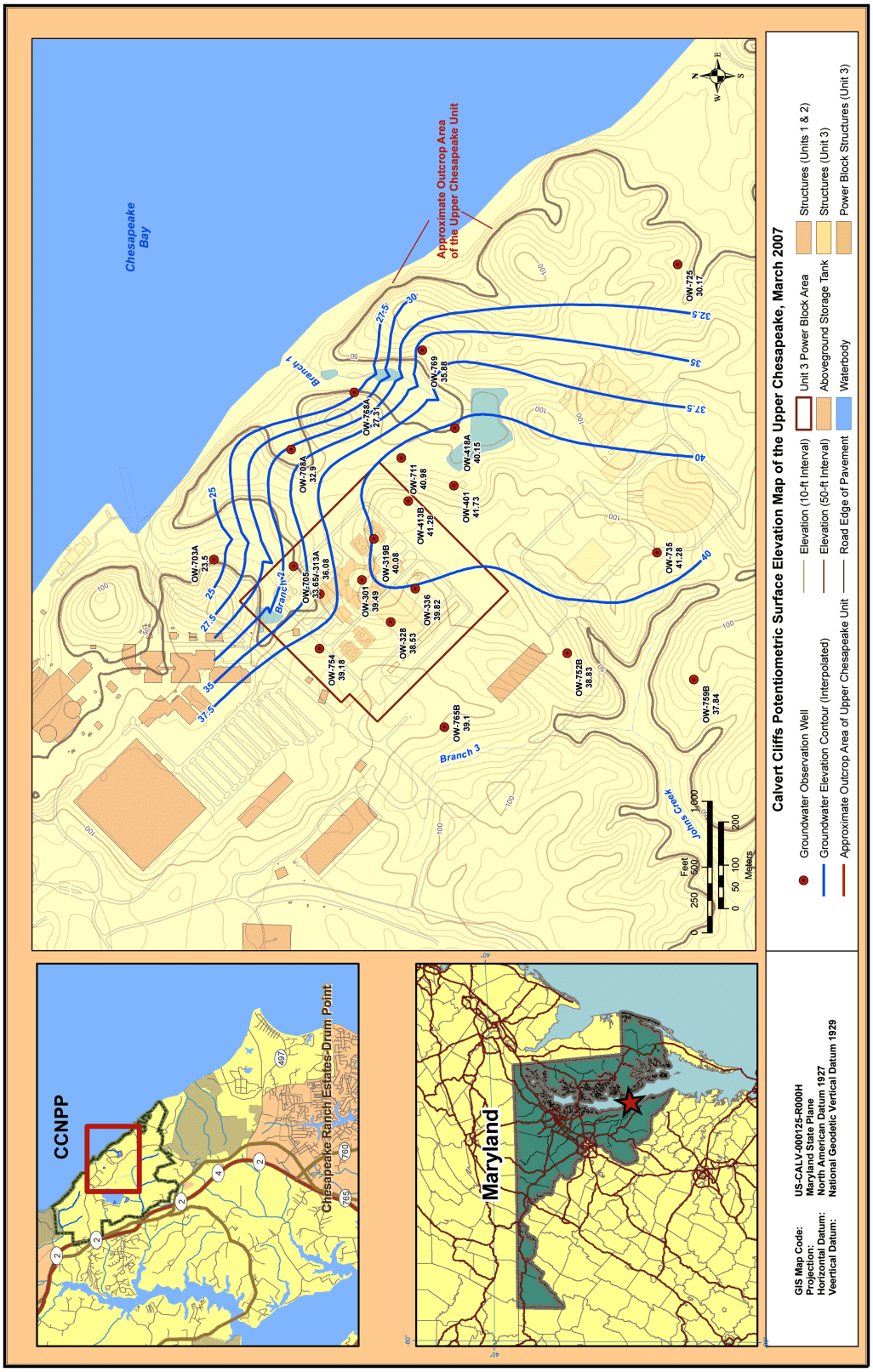

See Figure 1.1-3 and Figure 1.2-1 for Site and Powerblock layout

© 2007-2010 UniStar Nuclear Services, LLC. All rights reserved.
COPYRIGHT PROTECTED

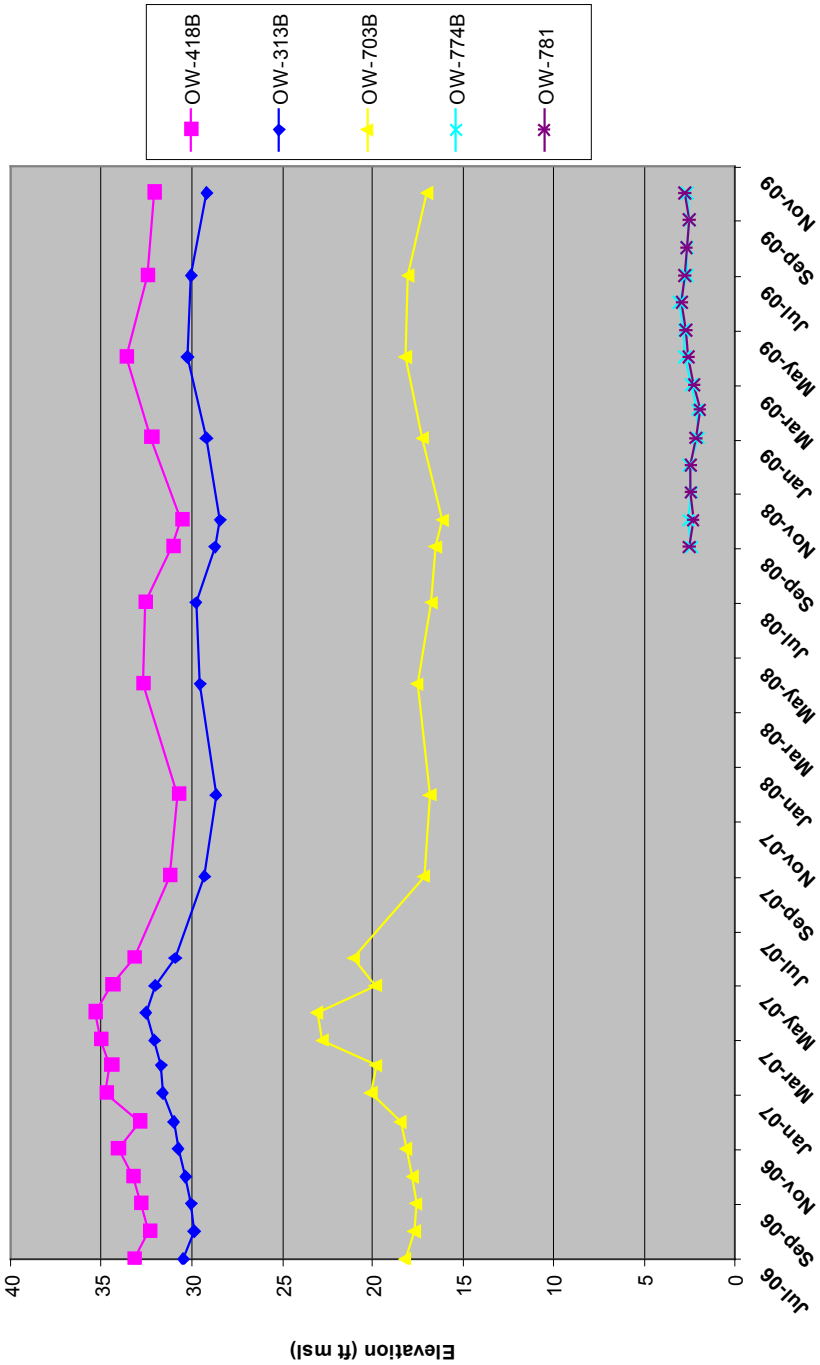

Figure 2.4-77— {Groundwater Elevations for the Lower Chesapeake Unit, July 2006 Through October 2009}

© 2007-2010 UniStar Nuclear Services, LLC. All rights reserved.
COPYRIGHT PROTECTED

Figure 2.4-78— {Potentiometric Surface Elevation Map and Groundwater Flow Directions for the Lower Chesapeake Unit, July 2006}

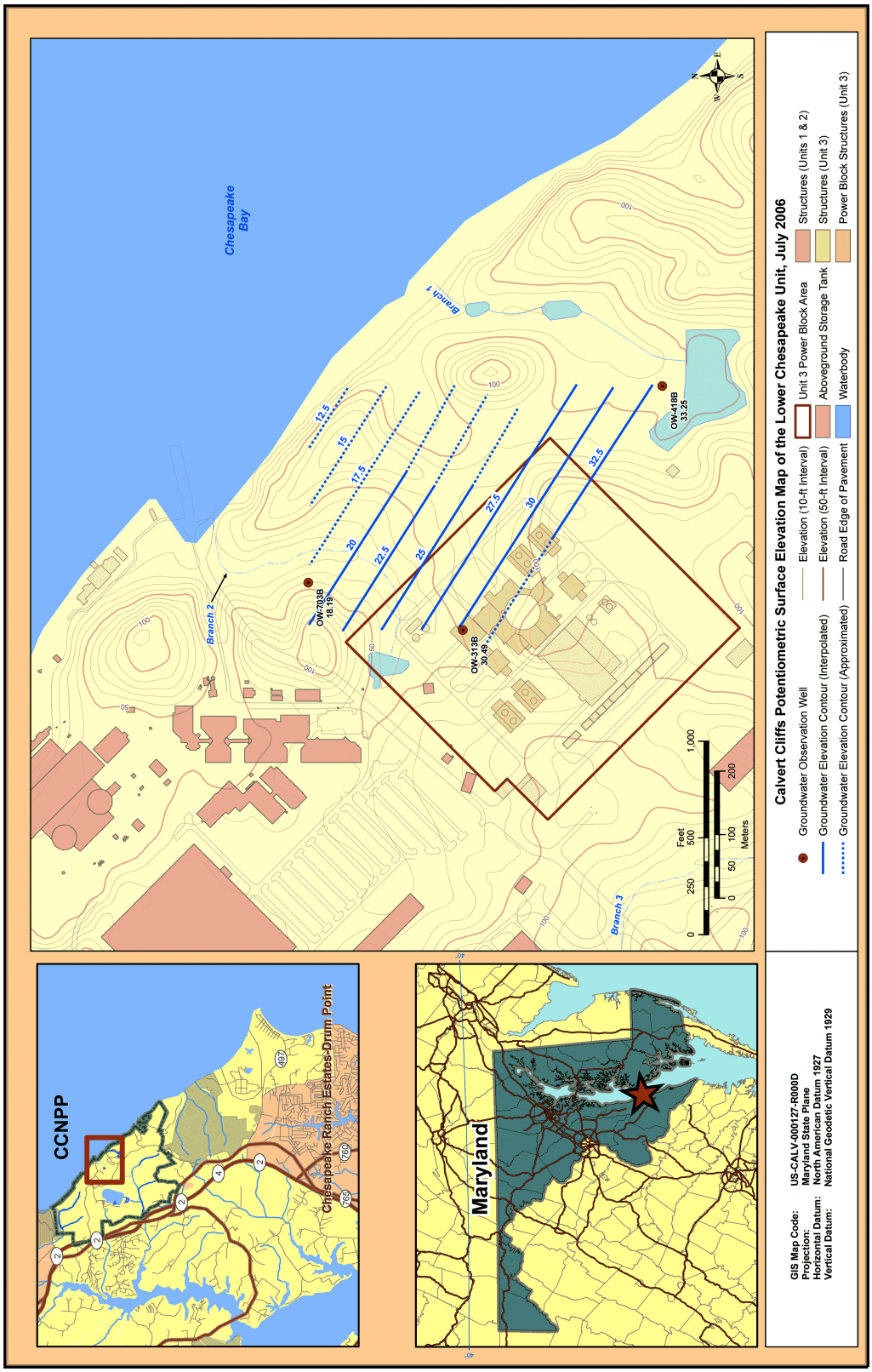

See Figure 1.1-3 and Figure 1.2-1 for Site and Powerblock layout

© 2007-2010 UniStar Nuclear Services, LLC. All rights reserved.
COPYRIGHT PROTECTED

Figure 2.4-79— {Potentiometric Surface Elevation Map and Groundwater Flow Directions for the Lower Chesapeake Unit, Sept 2006}

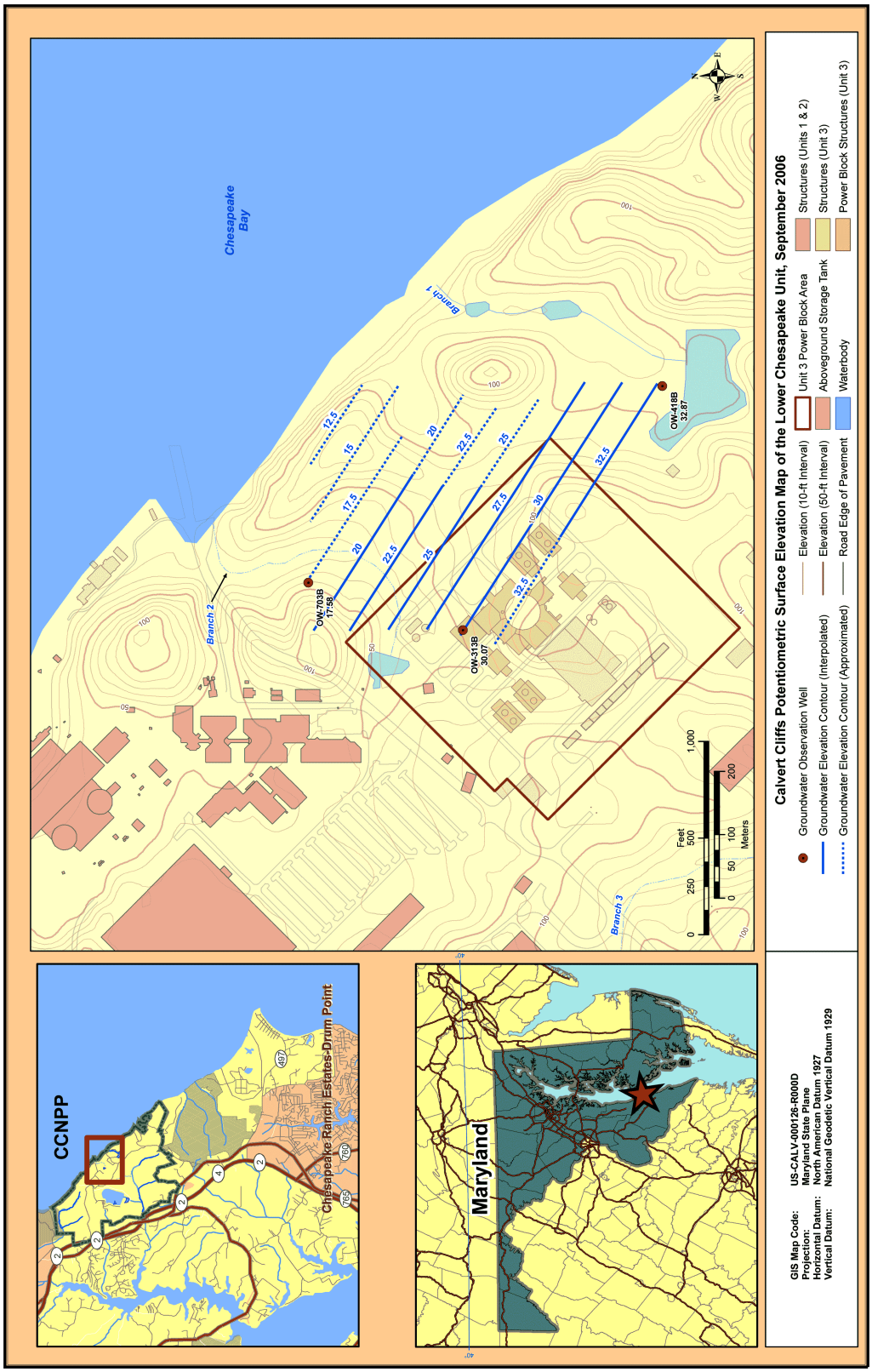

See Figure 1.1-3 and Figure 1.2-1 for Site and Powerblock layout

© 2007-2010 UniStar Nuclear Services, LLC. All rights reserved.
COPYRIGHT PROTECTED

Figure 2.4-80— {Potentiometric Surface Elevation Map and Groundwater Flow Directions for the Lower Chesapeake Unit, Dec 2006}

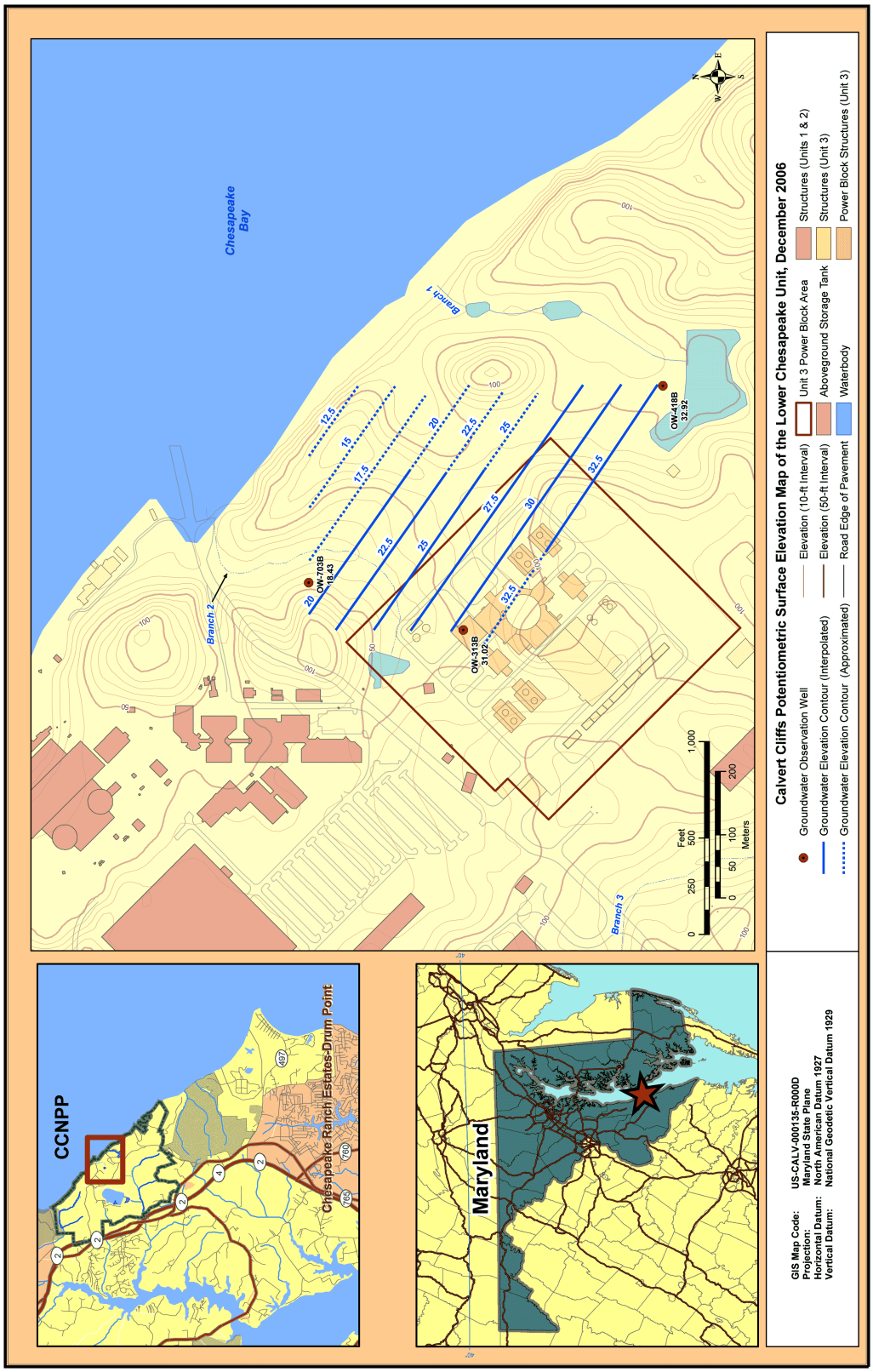

See Figure 1.1-3 and Figure 1.2-1 for Site and Powerblock layout

© 2007-2010 UniStar Nuclear Services, LLC. All rights reserved.
COPYRIGHT PROTECTED

Figure 2.4-81— {Potentiometric Surface Elevation Map and Groundwater Flow Directions for the Lower Chesapeake Unit, March 2007}

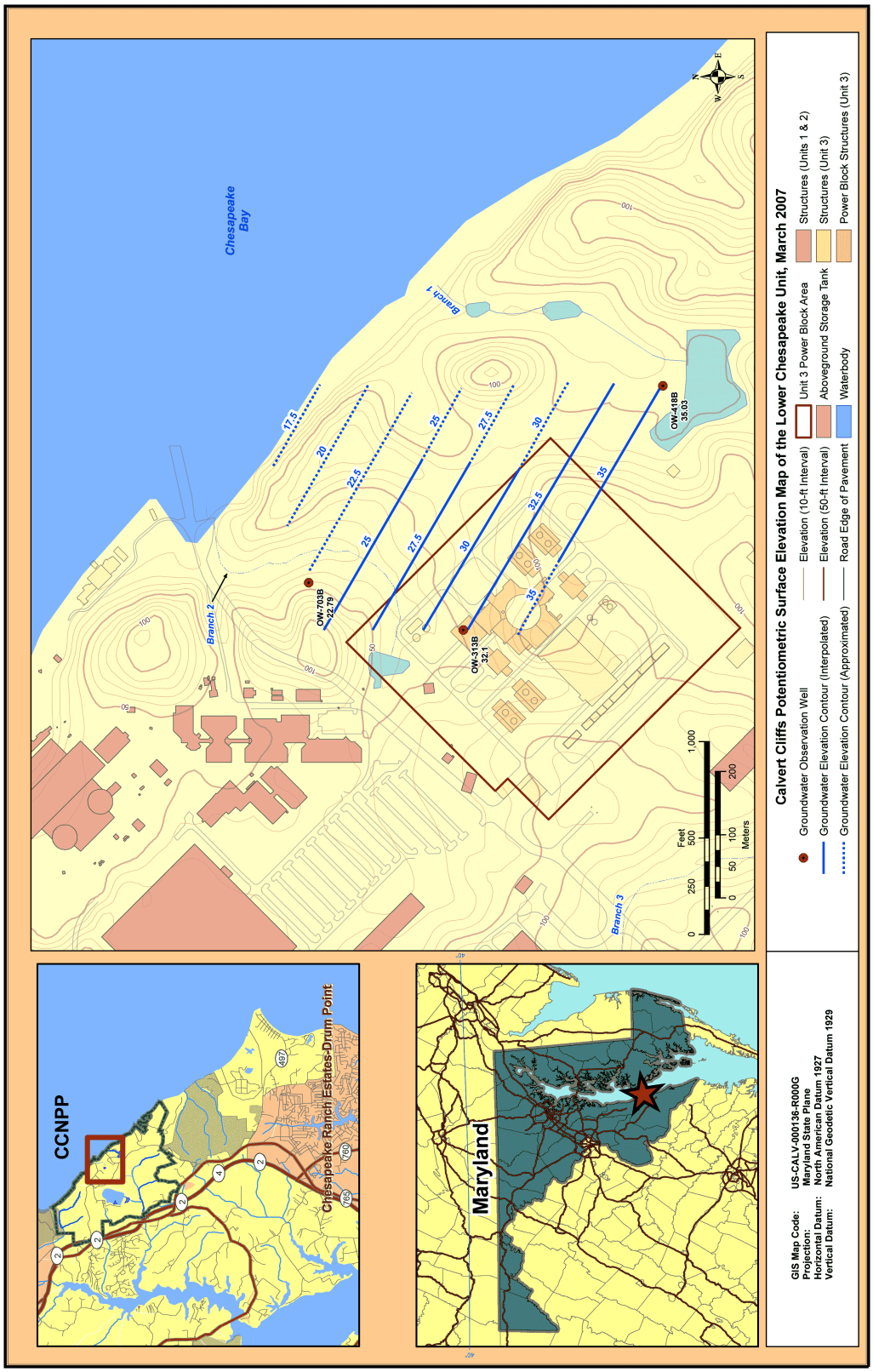

See Figure 1.1-3 and Figure 1.2-1 for Site and Powerblock layout

© 2007-2010 UniStar Nuclear Services, LLC. All rights reserved.
COPYRIGHT PROTECTED

Figure 2.4-82— {US EPA Region 3 Sole Source Aquifers}

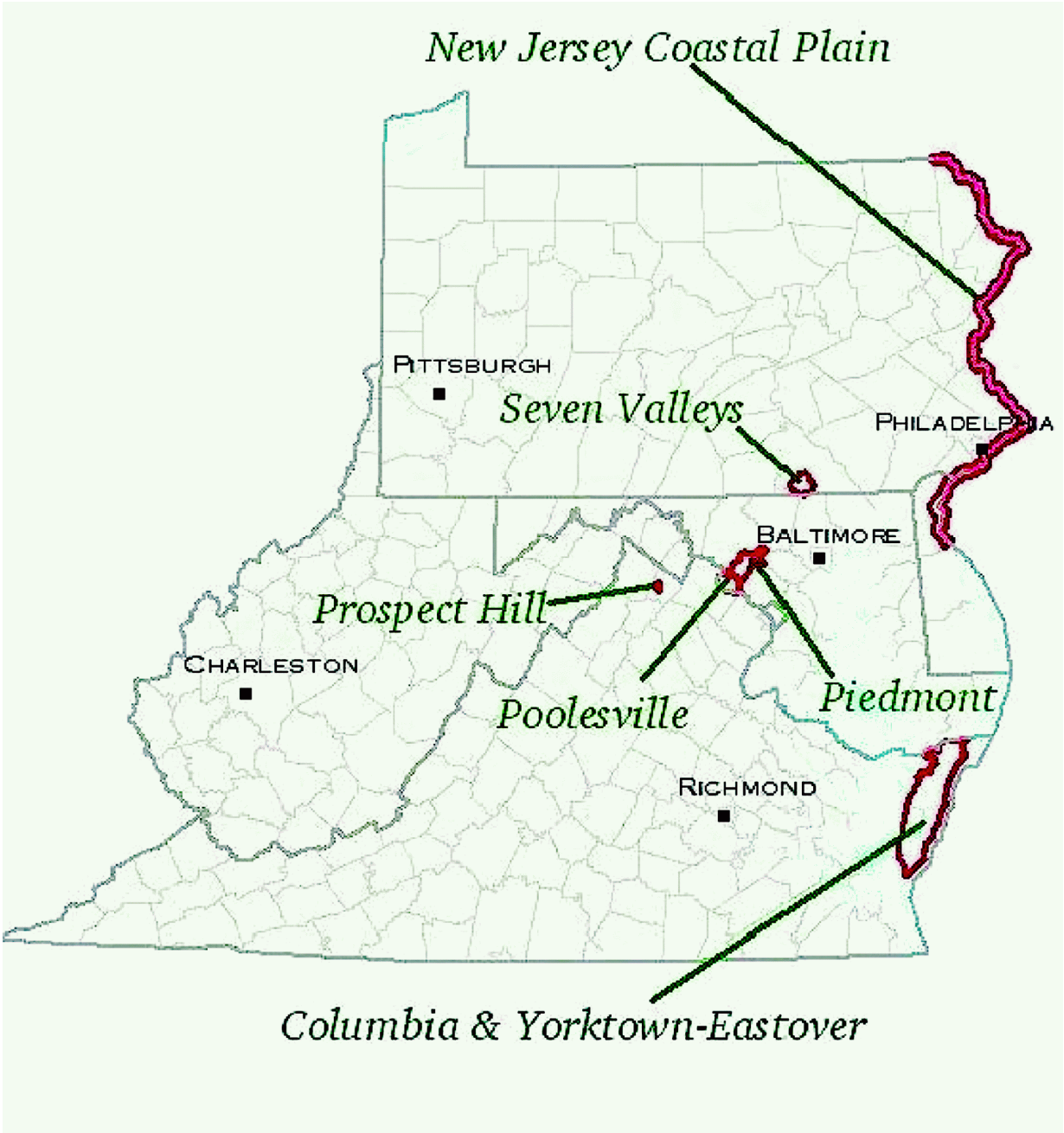

© 2007-2010 UniStar Nuclear Services, LLC. All rights reserved.
COPYRIGHT PROTECTED

Figure 2.4-83— {Projected Location of Nearest Off-Site Groundwater Well and Community Water Supply System}

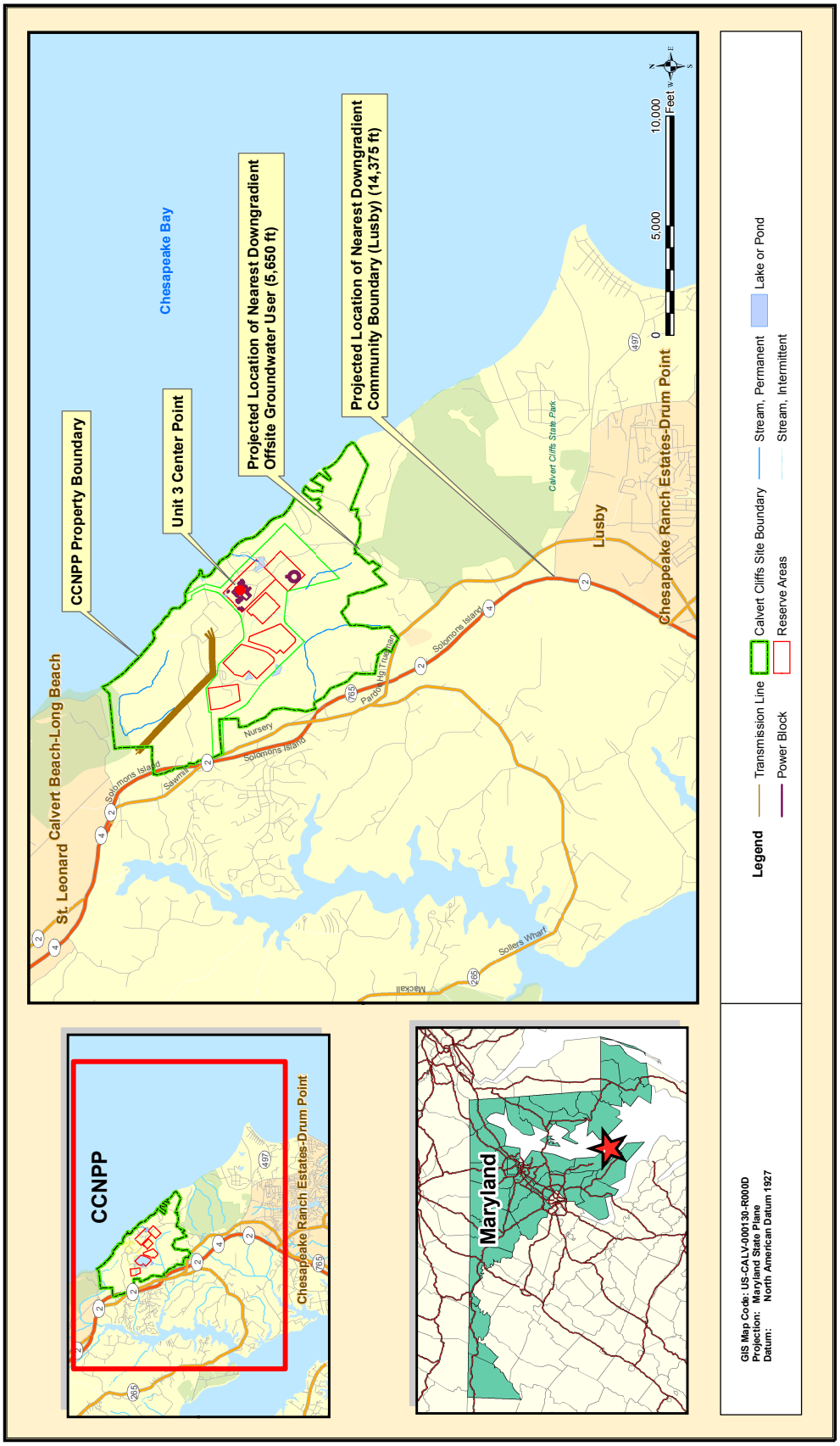

See Figure 1.1-3 and Figure 1.2-1 for Site and Powerblock layout

© 2007-2010 UniStar Nuclear Services, LLC. All rights reserved.
COPYRIGHT PROTECTED

Figure 2.4-84— {CCNPP Water Production Wells}

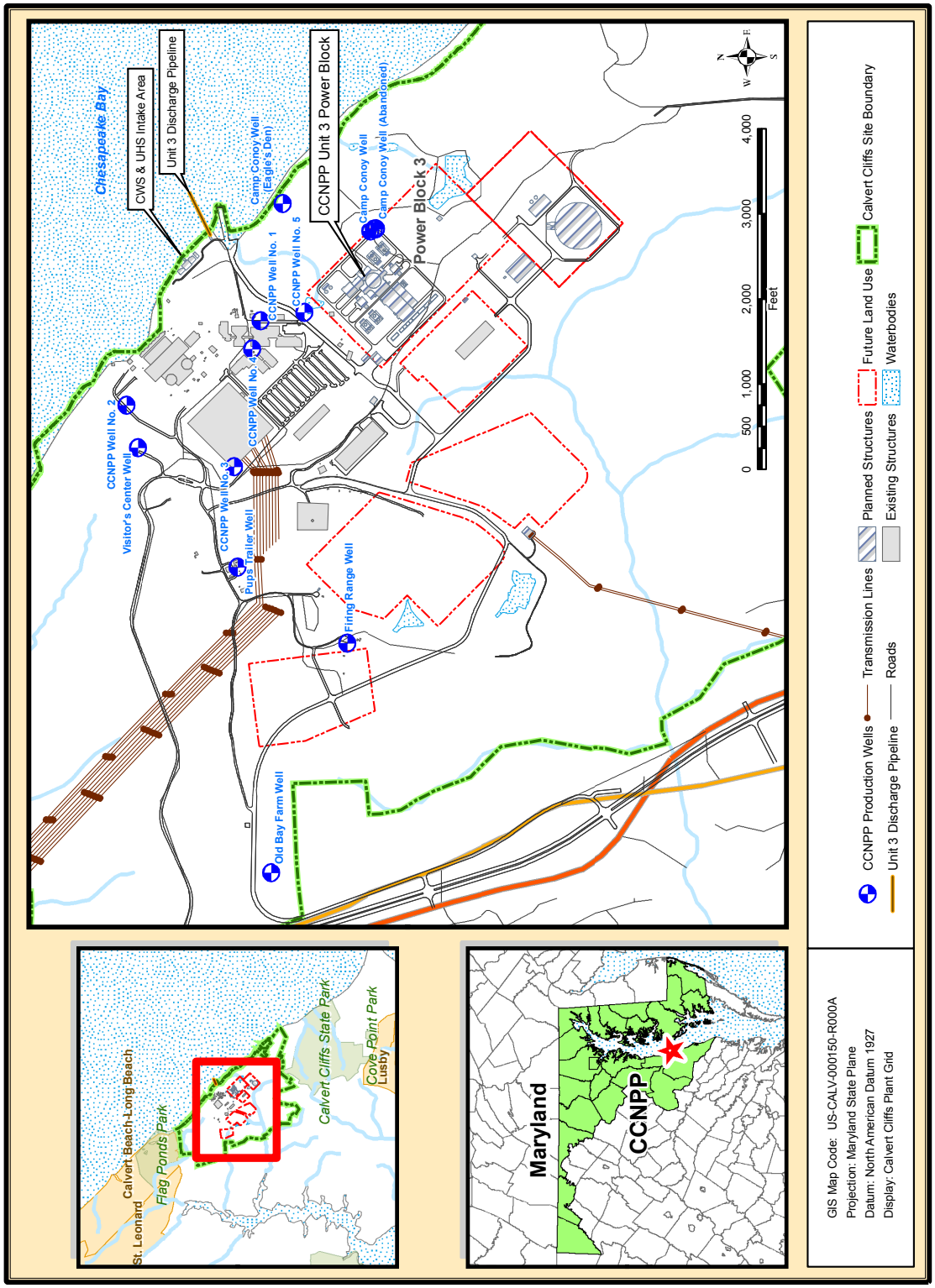

See Figure 1.1-3 and Figure 1.2-1 for Site and Powerblock layout

© 2007-2010 UniStar Nuclear Services, LLC. All rights reserved.
COPYRIGHT PROTECTED

Figure 2.4-85— {The Differences Between the Potentiometric Surfaces of the Aquia Aquifer, September 1982 and September 2003, in Southern Maryland}

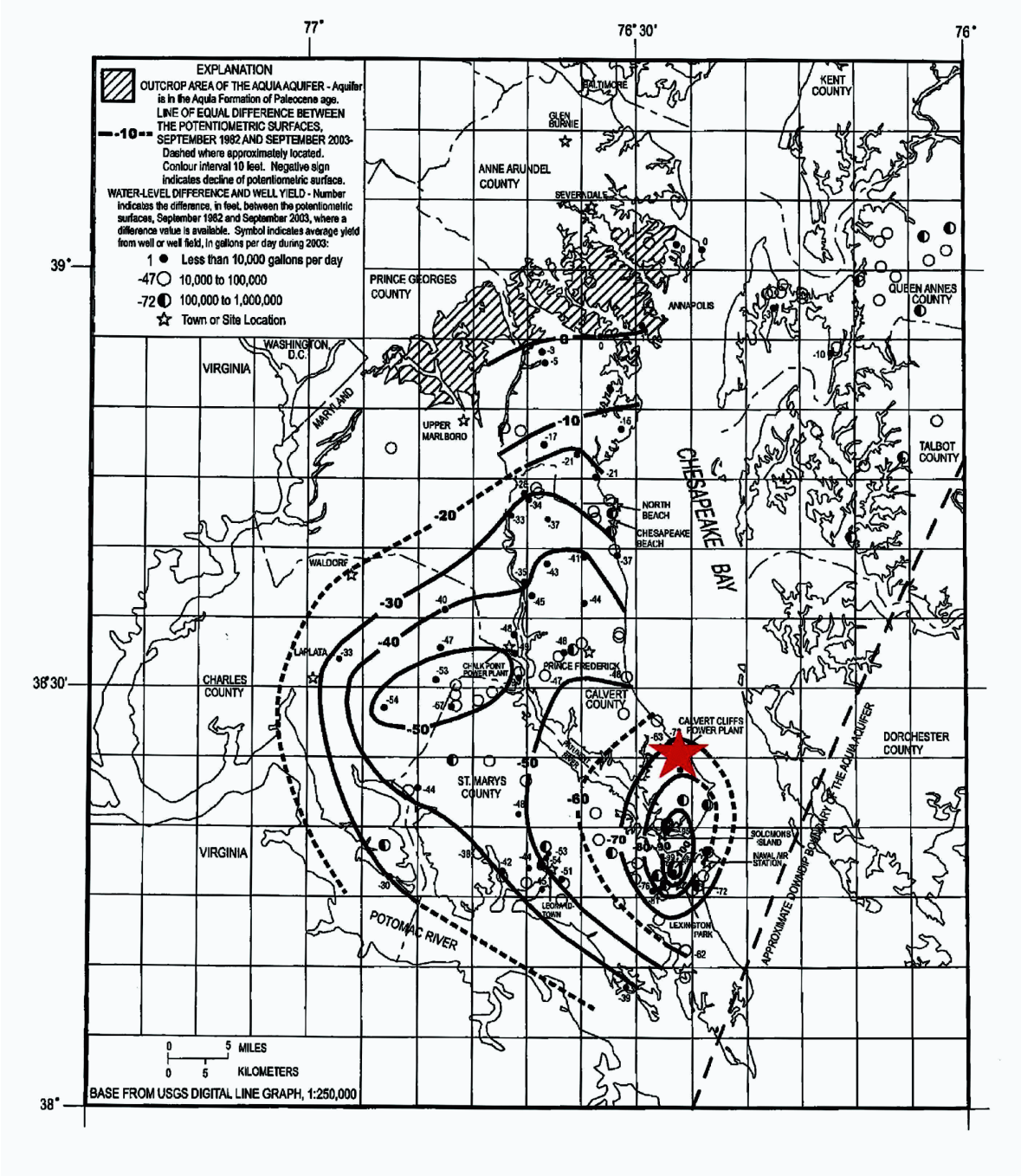

© 2007-2010 UniStar Nuclear Services, LLC. All rights reserved.
COPYRIGHT PROTECTED

Figure 2.4-86— {The Differences Between the Potentiometric Surfaces of the Magothy Aquifer, September 1975 and September 2003, in Southern Maryland}

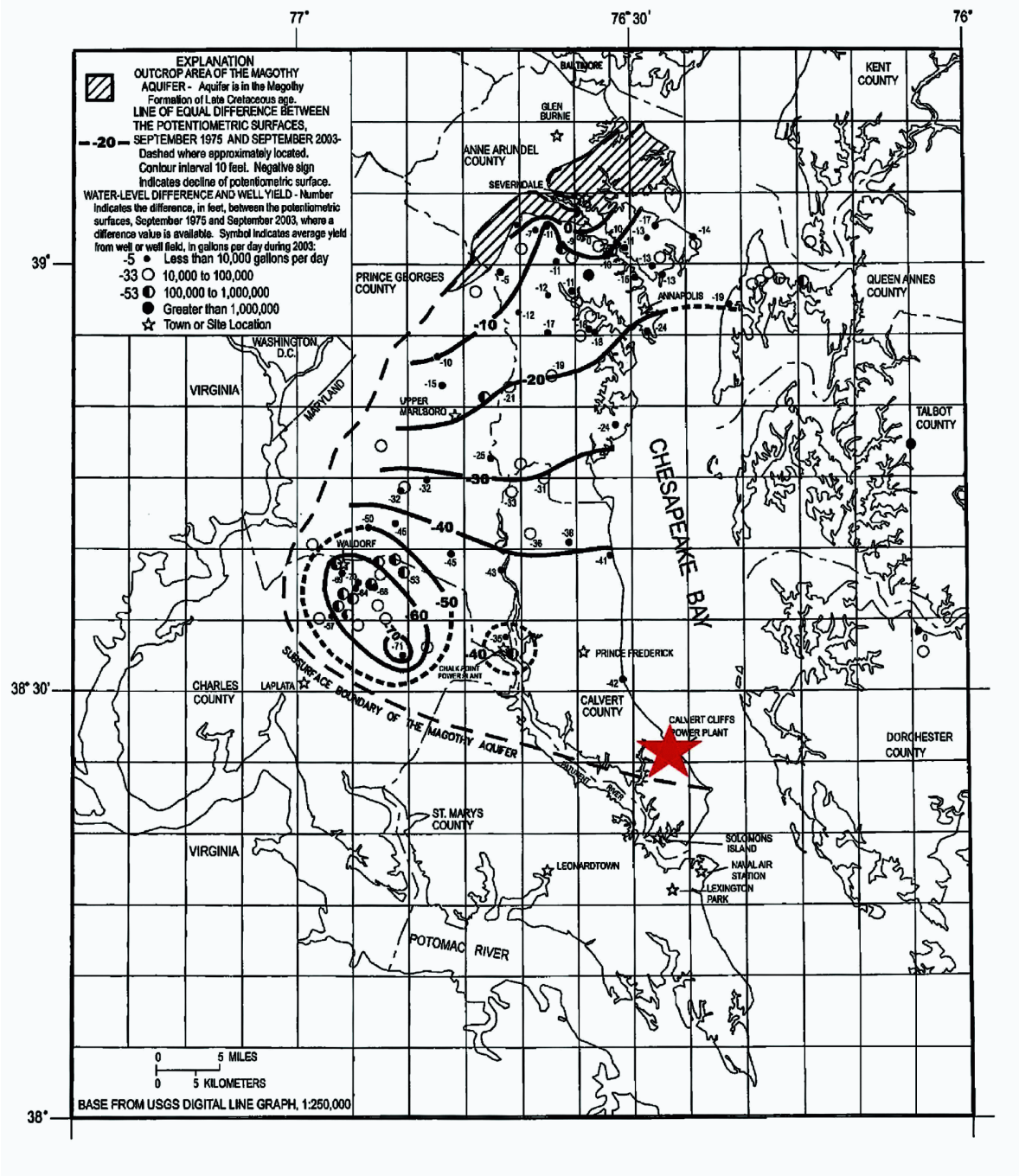

© 2007-2010 UniStar Nuclear Services, LLC. All rights reserved.
COPYRIGHT PROTECTED

Figure 2.4-87— {The Differences Between the Potentiometric Surfaces of the Upper Patapsco Aquifer, September 1990 and September 2003, in Southern Maryland}

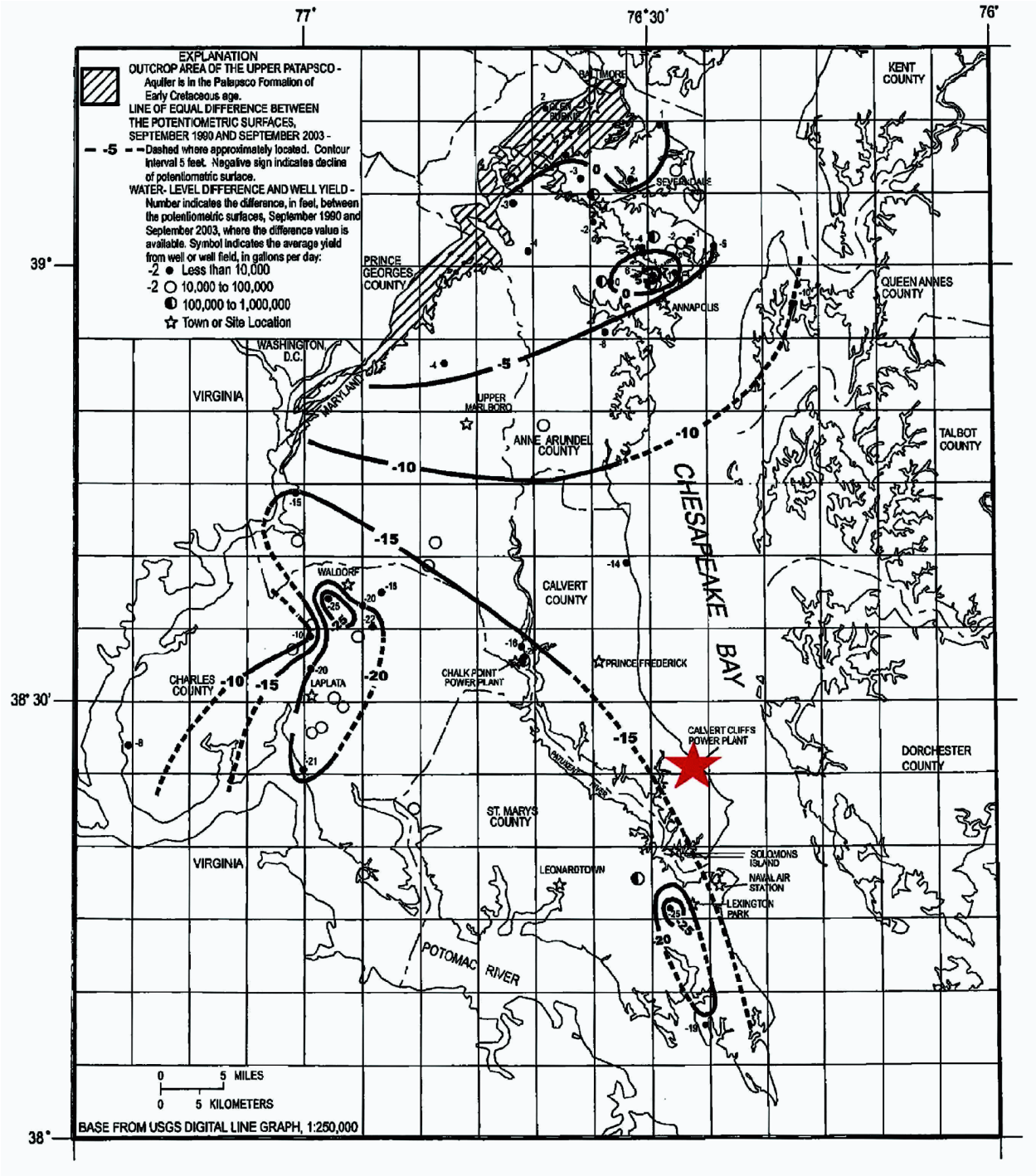

© 2007-2010 UniStar Nuclear Services, LLC. All rights reserved.
COPYRIGHT PROTECTED

Figure 2.4-88— {The Differences Between the Potentiometric Surfaces of the Lower Patapsco Aquifer, September 1990 and September 2003, in Southern Maryland}

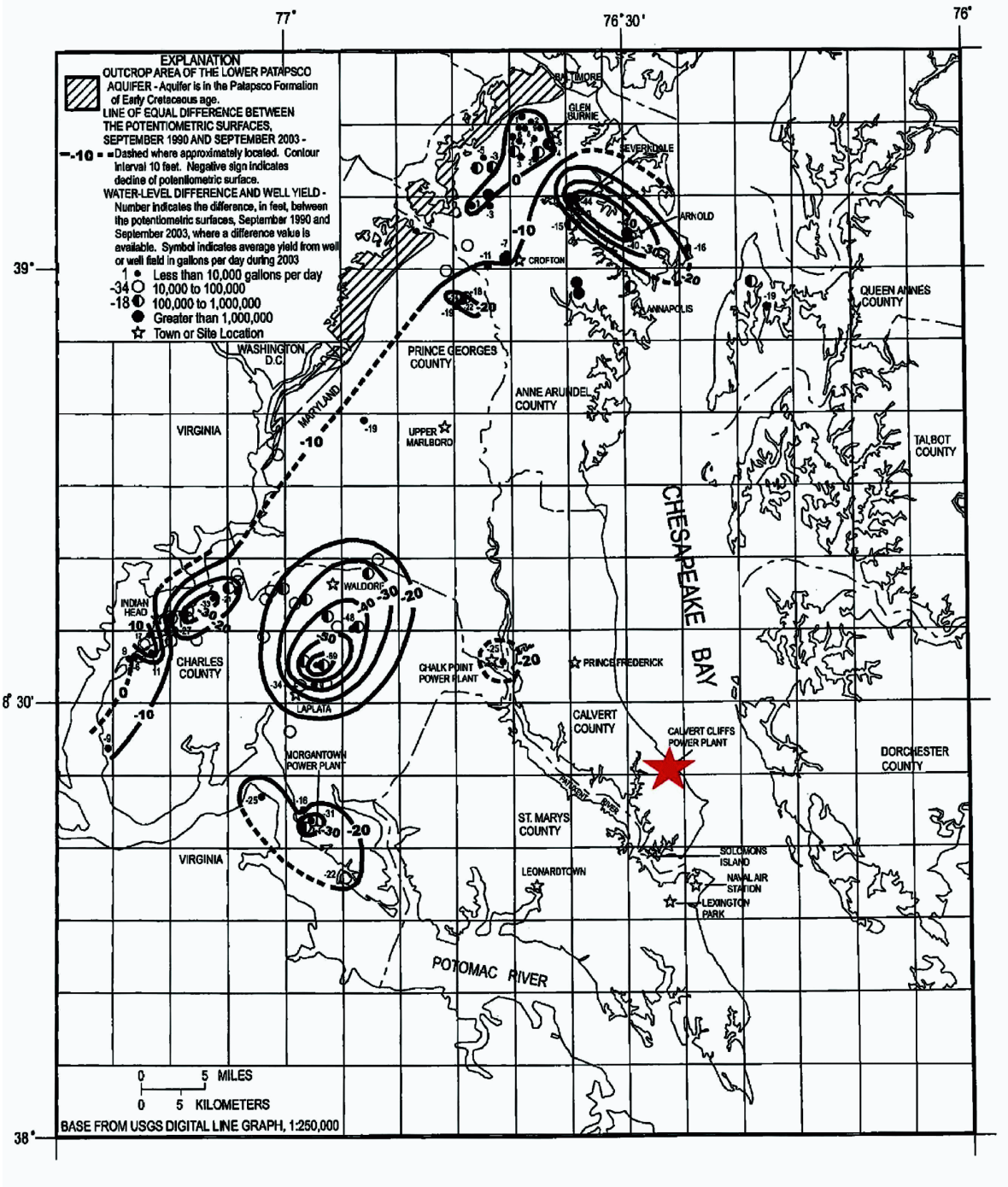

© 2007-2010 UniStar Nuclear Services, LLC. All rights reserved.
COPYRIGHT PROTECTED

Figure 2.4-89— {Calvert County Ground-Water-Level Monitoring Network, Location of Selected Water Level Monitoring Wells}

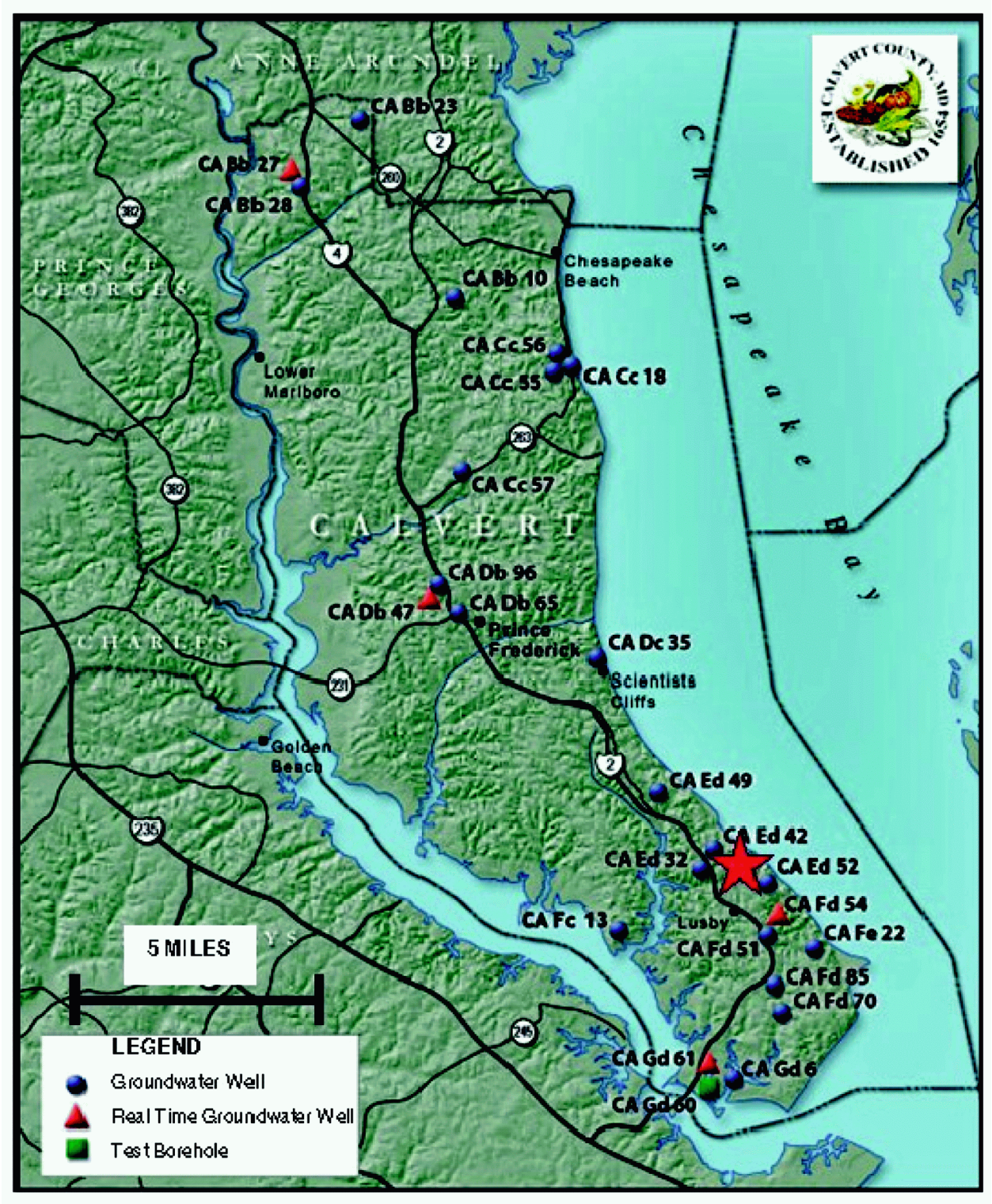

© 2007-2010 UniStar Nuclear Services, LLC. All rights reserved.
COPYRIGHT PROTECTED

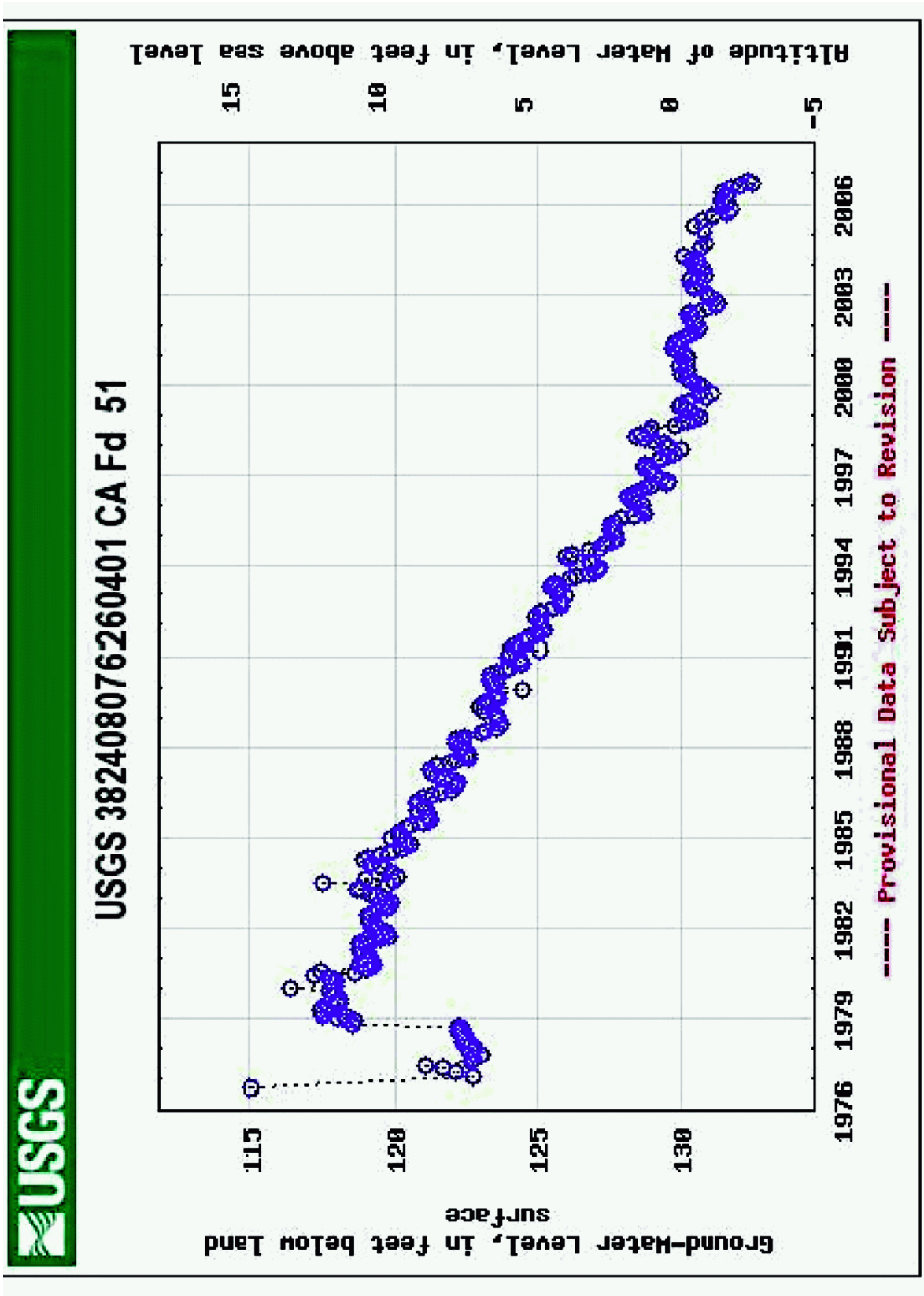

Figure 2.4-90— {Well Hydrograph for Monitoring Well CA Fd 51 Screened in the Piney Point - Nanjemoy Aquifer at Calvert Cliffs State Park}

© 2007-2010 UniStar Nuclear Services, LLC. All rights reserved.
COPYRIGHT PROTECTED

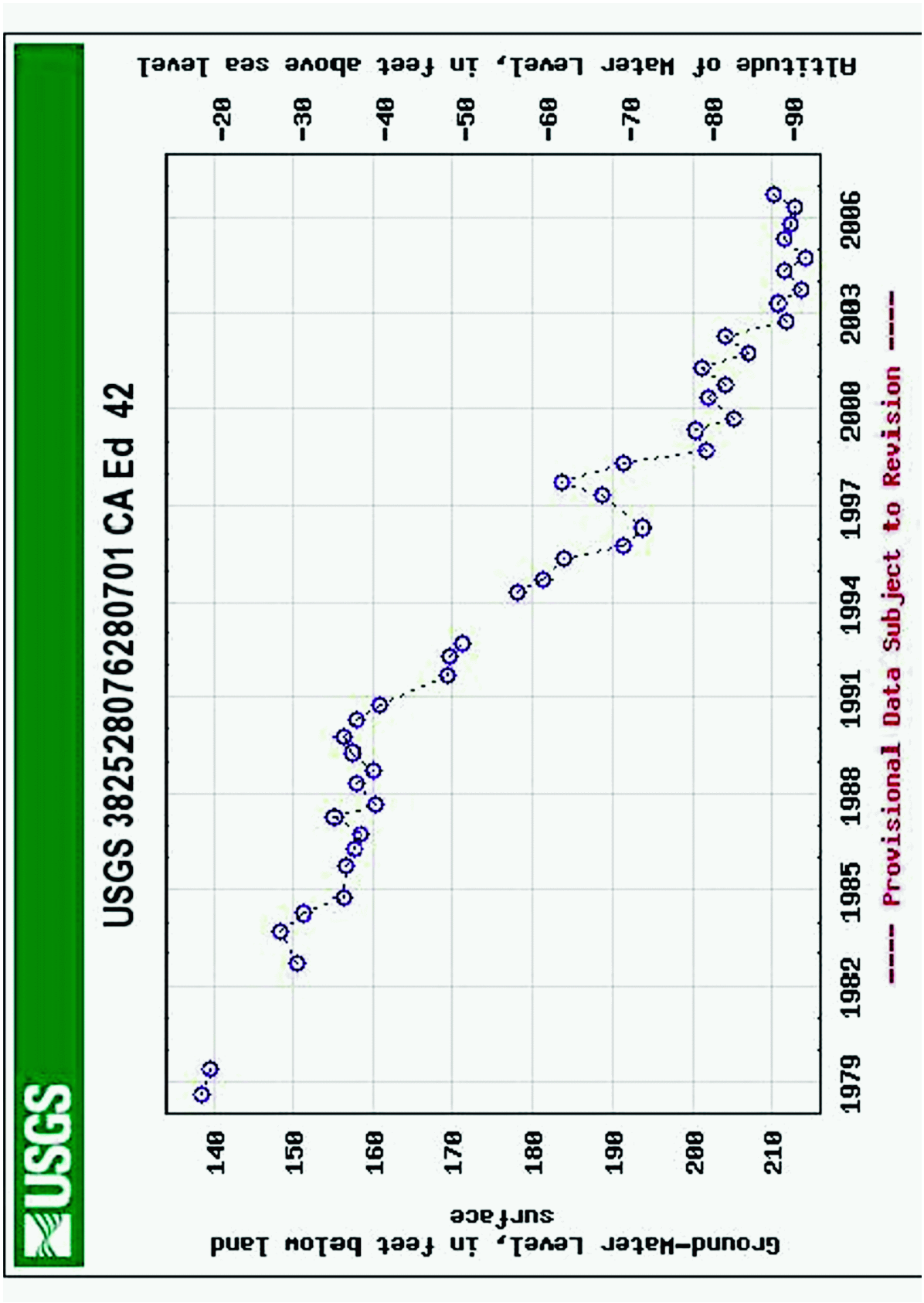

Figure 2.4-91— {Well Hydrograph for Monitoring Well CA Ed 42 Screened in the Aquia Aquifer at CCNPP}

© 2007-2010 UniStar Nuclear Services, LLC. All rights reserved.
COPYRIGHT PROTECTED

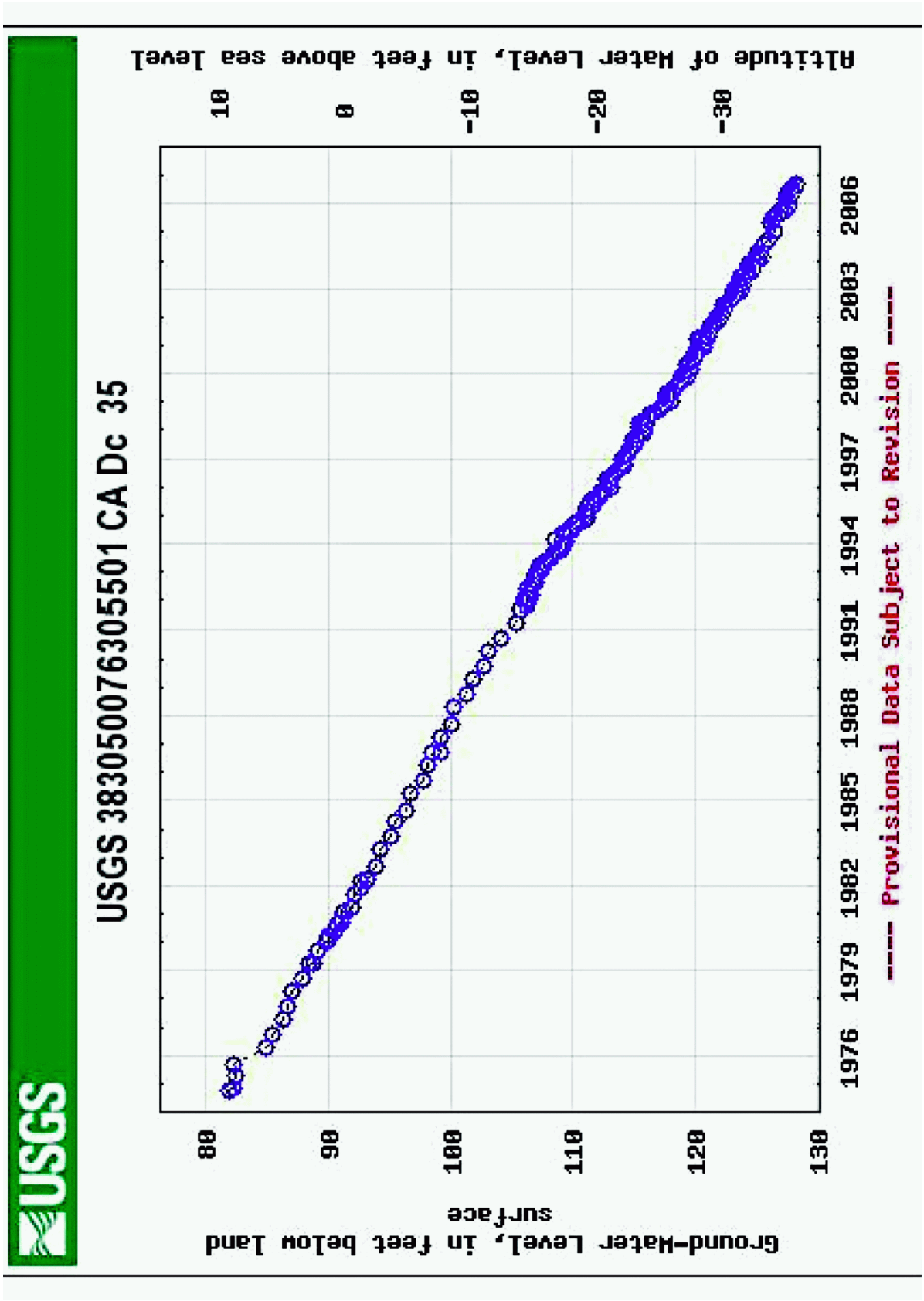

Figure 2.4-92— {Well Hydrograph for Monitoring Well CA Dc 35 Screened in the Magothy Aquifer at Scientists Cliffs}

© 2007-2010 UniStar Nuclear Services, LLC. All rights reserved.
COPYRIGHT PROTECTED

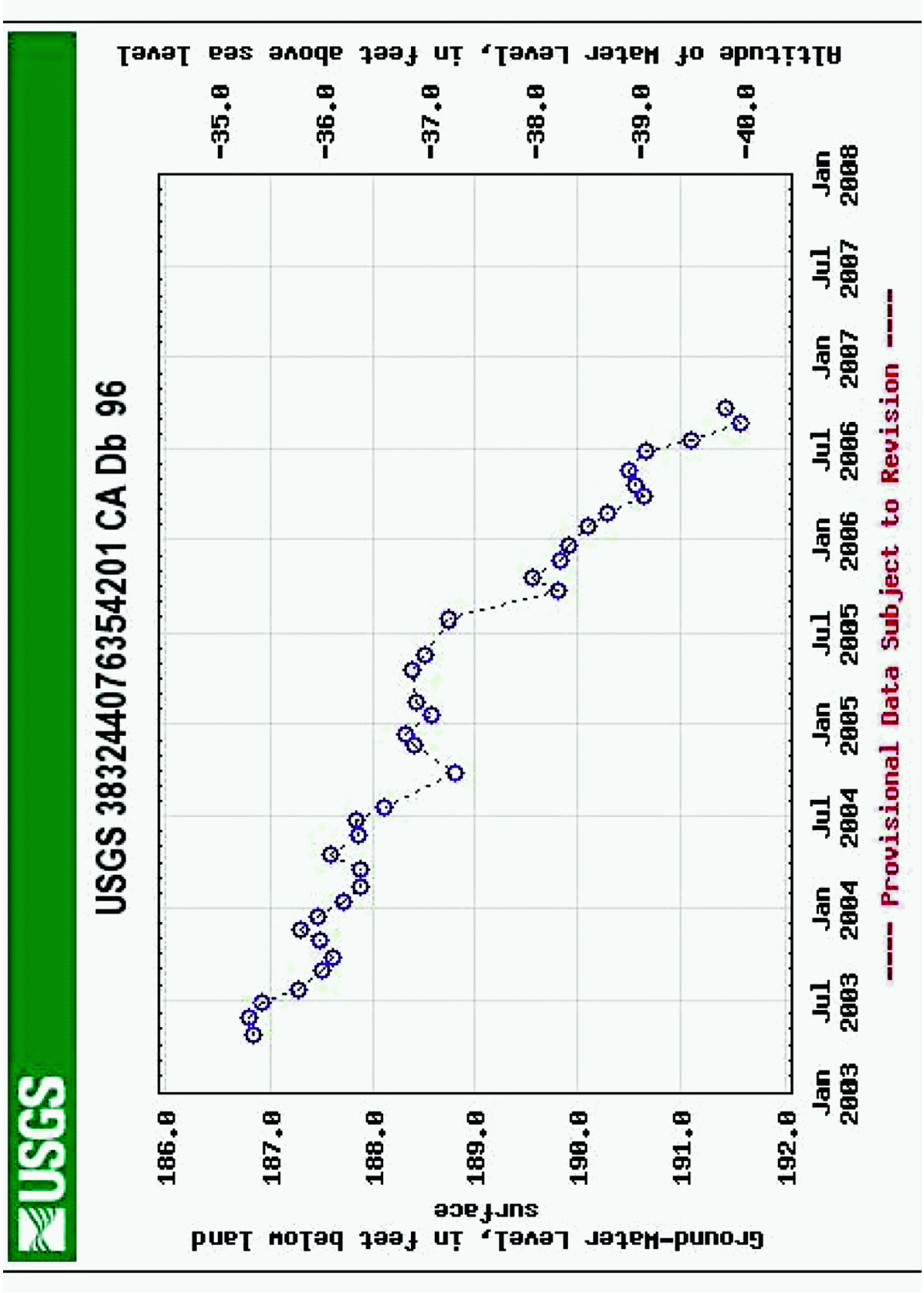

Figure 2.4-93— {Well Hydrograph for Monitoring Well CA Db 96 Screened in the Upper Patapsco Aquifer at Prince Frederick}

© 2007-2010 UniStar Nuclear Services, LLC. All rights reserved.
COPYRIGHT PROTECTED