



Geology Gifts [Geology Store](#) [Rock Hammers](#) [Wall Maps](#) [Topo Maps](#) [Waterproof Paper](#) [Roadside Geology](#)

Share / Bookmark [Home](#) » [State Maps](#) » [Ohio Maps](#) » Ohio Lakes and Rivers

Ohio Lakes, Rivers and Water Resources

Site Search

[Ads by Google](#) [Road Map](#) [Map Cities](#) [Driving Map](#) [Rivers](#)

Search

Ads by Google

Introducing the Nexus S

[Learn More](#)



Google

- Categories
- Astronomy
- Climate Change
- Diamonds
- Earthquakes
- Fossils
- Gemstones
- Historical Geology
- Hurricanes
- Impact Events
- Minerals
- Oceanography
- Oil and Gas
- Plate Tectonics
- Rocks
- Subsidence
- Tsunami
- Volcanoes
- Water
- World Records

- Map Collections
- Alabama Map
- Alaska Map
- Arizona Map
- Arkansas Map
- California Map
- Colorado Map
- Connecticut Map



Ohio Rivers Shown on the Map: Auglaize River, Big Darby Creek, Big Walnut Creek, Blanchard River, Cuyahoga River, Grand River, Great Miami River, Hocking River, Killbuck Creek, Licking River, Little Miami River, Mad River, Mahoning River, Maumee River, Muskingum River, Ohio River, Olentangy River, Paint Creek, Raccoon Creek, Sandusky River, Scioto River, St. Marys River and Tuscarawas River.

Ohio Lakes Shown on the Map: Grand Lake, Indian Lake, Mohawk Reservoir, Mosquito Creek Lake, Piedmont Lake, Pymatuning Reservoir, Senecaville Lake and William H. Harsha Lake.

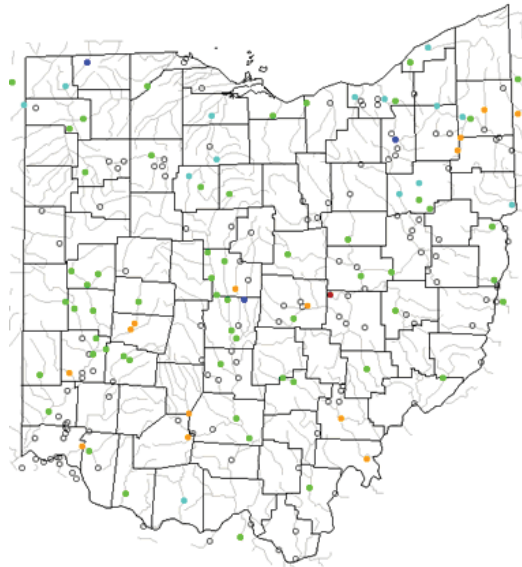
Ohio Stream and River Levels

0 [6Share](#)

Ohio Drought Map

The United States Geological Survey publishes updated drought maps on their website. There you can view a map that shows where below normal 7-day average stream flow conditions were recently recorded. The maps are updated daily. Get a current Ohio drought map [here](#).

- Delaware Map
- Florida Map
- Georgia Map
- Hawaii Map
- Idaho Map
- Illinois Map
- Indiana Map
- Iowa Map
- Kansas Map
- Kentucky Map
- Louisiana Map
- Maine Map
- Maryland Map
- Massachusetts Map
- Michigan Map
- Minnesota Map
- Mississippi Map
- Missouri Map
- Montana Map
- Nebraska Map
- Nevada Map
- New Hampshire Map
- New Jersey Map
- New Mexico Map
- New York Map
- North Carolina Map
- North Dakota Map
- Ohio Map
- Oklahoma Map
- Oregon Map
- Pennsylvania Map
- Rhode Island Map
- South Carolina Map
- South Dakota Map
- Tennessee Map
- Texas Map
- Utah Map
- Vermont Map
- Virginia Map
- Washington Map
- West Virginia Map
- Wisconsin Map
- Wyoming Map
- Satellite Images
- US Cities
- US States
- World Countries
- Africa
- Asia
- Australia
- Canada
- Central America
- Europe
- South America
- United States
- World




The United States Geological Survey has a number of stream gages located throughout Ohio. These estimate stream levels, discharges and record them over time. This data is published on the web and many stations allow users to plot custom graphs. Get updated Ohio river and stream levels from USGS [here](#).

Ohio Stream and River Level Alerts



The United States Geological Survey has a system that will send you an email message when flood levels are reached on any stream with USGS gaging equipment that you have selected. Sign up [here](#) to receive Ohio stream and river level alerts.

Ohio Water Publications



The United States Geological Survey has a number of publications related to water use and water resources in Ohio. View the water resource publications for Ohio [here](#).



[Ads by Google](#)

Map of Ohio

Find Detailed Maps of Ohio Road Maps, Traffic Reports, & More
mytrafficmaps.net

American River 2011

Middle Fork American Group Rafting Trips - Discounts
www.raftwet.com

Maps of Ohio

Access Online Maps of Ohio w/ Accurate Driving Directions
localmapsearch.net

Local Coupons

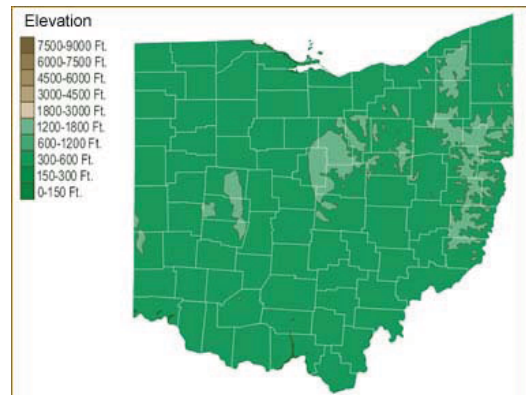
1 ridiculously huge coupon a day. Get 50-90% off your city's best!
www.Groupon.com

Ohio Precipitation Map










The National Atlas Project has precipitation maps for Ohio and other states that you can view online or print for personal use. These maps show the average annual precipitation levels mapped across the state. View and print an Ohio precipitation map [here](#). Precipitation maps prepared by the PRISM Climate Group at Oregon State University and the United States Geological Survey.

Ohio Elevation Map



The topography of an area determines the direction of stream flow and often is a primary influence on the geographic distribution of precipitation. View a detailed [Ohio elevation map](#).

Recommended

-  [What is a Hydrograph?](#)
-  [Depletion of the High Plains Aquifer](#)
-  [Colorado River Water Supply Threatened](#)
-  [Water in the News](#)
-  [Geology of Bottled Water](#)
-  [Stream Gaging Stations](#)
-  [Water Resources and Natural Gas Production](#)
-  [Articles About Water](#)

[Ads by Google](#)[Google Earth 6](#)

Explore, Search, and Discover Your World with Google Earth. Free!
[Earth.google.com](#)

[Ohio Fishing Spots](#)

Find Fishing Spots in Ohio Search by Fish Species & More!
[OH.TakeMeFishing.org](#)

[Road Map Of Ohio](#)

Search multiple engines for road map of ohio
[www.webcrawler.com](#)

[Ohio Smoke School 1/2 Day](#)

Courses in Columbus, Cleveland & Cincinnati:
\$170/person
[www.aeromet.org](#)

[Ohio News](#)

[Leasing the Utica Shale in Eastern Ohio](#): Ohio didn't get very much action when landmen...

[Raven Maps: Spectacular State Wall Maps](#): Raven Maps are some of the most beautiful...

[Roadside Geology of Your Favorite State](#): Learn about the geology of your favorite state...

[Marcellus and Utica Shale Gas in Ohio](#): Eastern Ohio is on the western edge of...

[A 49.9 Megawatt Solar Plant in Ohio?](#): Most people think of Arizona as a good...

[Chloride in Groundwater and Streams of Glacial Aquifer Systems](#): The amount of salt being used for winter...

[Stonehenge in Ohio?](#): A 2000-year-old circle of timbers that might have...

[Roadside Geology Guides](#): Roadside Geology and Geology Underfoot books will help...

[Wind Farm in Lake Erie](#): General Electric is developing the first offshore wind...

[Wind Power from the Great Lakes](#): An article on the OurMidland.com website presents some...



Daily news delivered to you free by [RSS](#) or [email](#).

© 2005-2010 Geology.com. All Rights Reserved.
Images, code and content of this website are property of Geology.com. Use without permission is prohibited. Pages on this site are protected by Copyscape.