NOTICE:
CONSTRUCTION SITE SAFETY IS THE SOLE RESPONSIBILITY OF THE CONTRACTOR. DUCKS UNLIMITED, INC. SHALL NOT ASSUME ANY RESPONSIBILITY FOR THE SAFETY OF THE WORK PERFORMED, PERSONS ENGAGED IN THE WORK, NEARBY STRUCTURES OR OF OTHER PERSONS ON-SITE.

ALL DATA INCLUDED HEREIN IS THE SOLE PROPERTY OF DUCKS UNLIMITED, INC. AND SHALL NOT BE USED FOR ANY PURPOSE WITHOUT PRIOR WRITTEN CONSENT. DUCKS UNLIMITED, INC. ACCEPTS NO RESPONSIBILITY FOR THE USE OF THIS INFORMATION BY ANYONE EXTERNAL TO DUCKS UNLIMITED, INC. ALL RIGHTS RESERVED. COPYRIGHT 2008 DUCKS UNLIMITED, INC.

N

GRAPHIC SCALE

50 0 25 50 100 200

(IN FEET)
1 inch = 50 ft.

LEGEND

- OPEN WATER (FLAGGED)
- OPEN WATER (NOT FLAGGED)
- WETLAND BOUNDARY
- DATA POINT
- WA 25 — WETLAND FLAG
- PALUSTRINE SCRUB-SHRUB (PSS)
- PALUSTRINE EMERGENT (PEM)
- PALUSTRINE FORESTED (PFO)

Global Leader in Wetlands & Wildlife Conservation

GREAT LAKES/ATLANTIC REGIONAL OFFICE
ANN ARBOR, MICHIGAN
(734) 623-2000

DUCKS UNLIMITED

WETLAND DELINEATION G, J, K, V
DTE FERMI II PLANT
MONROE COUNTY, MICHIGAN

REVISIONS:

CAD FILE: Wetland Delineation 50
DESIGNED BY: –
DRAWN BY: GB, DA
SURVEYED BY: GB, WW, PW
BOOK NO. / 16 PAGE 13-19
DATE: 7/7/08
PROJECT NO.: US-MI-188-1

GLARO-MI3-46-9





N

GRAPHIC SCALE

50 0 25 50 100 200

(IN FEET)
1 inch = 50 ft.

LEGEND

- OPEN WATER (FLAGGED)
- OPEN WATER (NOT FLAGGED)
- WETLAND BOUNDARY
- DATA POINT
- WETLAND FLAG
- PALUSTRINE SCRUB-SHRUB (PSS)
- PALUSTRINE EMERGENT (PEM)
- PALUSTRINE FORESTED (PFO)

NOTICE:
CONSTRUCTION SITE SAFETY IS THE SOLE RESPONSIBILITY OF THE CONTRACTOR. DUCKS UNLIMITED, INC. SHALL NOT ASSUME ANY RESPONSIBILITY FOR THE SAFETY OF THE WORK PERFORMED, PERSONS ENGAGED IN THE WORK, NEARBY STRUCTURES OR OF OTHER PERSONS ON-SITE.

ALL DATA INCLUDED HEREIN IS THE SOLE PROPERTY OF DUCKS UNLIMITED, INC. AND SHALL NOT BE USED FOR ANY PURPOSE WITHOUT PRIOR WRITTEN CONSENT. DUCKS UNLIMITED, INC. ACCEPTS NO RESPONSIBILITY FOR THE USE OF THIS INFORMATION BY ANYONE EXTERNAL TO DUCKS UNLIMITED, INC. ALL RIGHTS RESERVED. COPYRIGHT 2001 DUCKS UNLIMITED, INC.

Global Leader in Wetlands & Wildlife Conservation
GREAT LAKES/ATLANTIC REGIONAL OFFICE
ANN ARBOR, MICHIGAN (734) 623-2000
DUCKS UNLIMITED

WETLAND DELINEATION H, U
DTE FERMI II PLANT
MONROE COUNTY, MICHIGAN

REVISIONS:

CAD FILE: Wetland Delineation 50
DESIGNED BY: –
DRAWN BY: CB, DA
SURVEYED BY: GB,WW,PW
BOOK NO. / 16 PAGE 13-19
DATE: 7/7/08
PROJECT NO.: US-MI-188-1
GLARO-MI3-46-10



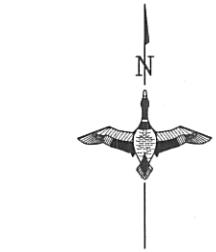

GRAPHIC SCALE

100 0 50 100 200 400

(IN FEET)
1 inch = 100 ft.

LEGEND

- OPEN WATER (FLAGGED)
- OPEN WATER (NOT FLAGGED)
- WETLAND BOUNDARY
- DATA POINT
- WETLAND FLAG (WA 25)
- PALUSTRINE SCRUB-SHRUB (PSS)
- PALUSTRINE EMERGENT (PEM)
- PALUSTRINE FORESTED (PFO)

NOTICE:
CONSTRUCTION SITE SAFETY IS THE SOLE RESPONSIBILITY OF THE CONTRACTOR. DUCKS UNLIMITED, INC. SHALL NOT ASSUME ANY RESPONSIBILITY FOR THE SAFETY OF THE WORK PERFORMED, PERSONS ENGAGED IN THE WORK, NEARBY STRUCTURES OR OF OTHER PERSONS ON-SITE.

ALL DATA INCLUDED HEREIN IS THE SOLE PROPERTY OF DUCKS UNLIMITED, INC. AND SHALL NOT BE USED FOR ANY PURPOSE WITHOUT PRIOR WRITTEN CONSENT. DUCKS UNLIMITED, INC. ACCEPTS NO RESPONSIBILITY FOR THE USE OF THIS INFORMATION BY ANYONE EXTERNAL TO DUCKS UNLIMITED, INC. ALL RIGHTS RESERVED. COPYRIGHT 2001 DUCKS UNLIMITED, INC.

Global Leader in Wetlands & Wildlife Conservation
GREAT LAKES/ATLANTIC REGIONAL OFFICE
ANN ARBOR, MICHIGAN (734) 623-2000
DUCKS UNLIMITED

WETLAND DELINEATION I
DTE FERMI II PLANT
MONROE COUNTY, MICHIGAN

REVISIONS:

CAD FILE: Wetland Delineation 100
DESIGNED BY: -
DRAWN BY: GB, DA
SURVEYED BY: GB,WK,PW
BOOK NO. # 16 PAGE 13-19
DATE: 7/7/08
PROJECT NO.: US-MI-188-1

GLARO-MI3-46-11



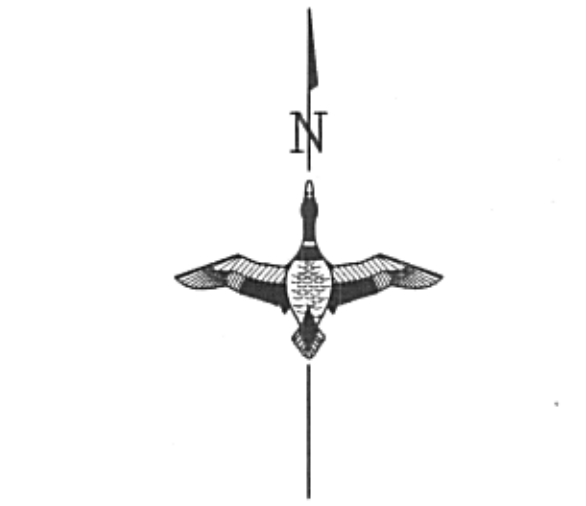

USACE NOTE:

AREA L: ENLARGE-CONNECT WL 69 to WL 74

LEGEND

- OPEN WATER (FLAGGED)
- OPEN WATER (NOT FLAGGED)
- WETLAND BOUNDARY
- DATA POINT
- WETLAND FLAG (x WA 25)
- PALUSTRINE SCRUB-SHRUB (PSS)
- PALUSTRINE EMERGENT (PEM)
- PALUSTRINE FORESTED (PFO)

Global Leader in Wetlands & Wildlife Conservation
GREAT LAKES/ATLANTIC REGIONAL OFFICE
ANN ARBOR, MICHIGAN
(734) 623-2000
DUCKS UNLIMITED®

WETLAND DELINEATION L NORTH
DTE FERMI II PLANT
MONROE COUNTY, MICHIGAN

REVISIONS:

CAD FILE: Wetland Delineation 100
DESIGNED BY: –
DRAWN BY: GB, DA
SURVEYED BY: GB,WW,PW
BOOK NO. # 16 PAGE 13-19
DATE: 7/7/08
PROJECT NO.: US-MI-188-1
GLARO-MI3-46-12

NOTICE:

CONSTRUCTION SITE SAFETY IS THE SOLE RESPONSIBILITY OF THE CONTRACTOR. DUCKS UNLIMITED, INC. SHALL NOT ASSUME ANY RESPONSIBILITY FOR THE SAFETY OF THE WORK PERFORMED, PERSONS ENGAGED IN THE WORK, NEARBY STRUCTURES OR OF OTHER PERSONS ON-SITE.

ALL DATA INCLUDED HEREIN IS THE SOLE PROPERTY OF DUCKS UNLIMITED, INC. AND SHALL NOT BE USED FOR ANY PURPOSE WITHOUT PRIOR WRITTEN CONSENT. DUCKS UNLIMITED, INC. ACCEPTS NO RESPONSIBILITY FOR THE USE OF THIS INFORMATION BY ANYONE EXTERNAL TO DUCKS UNLIMITED, INC. ALL RIGHTS RESERVED. COPYRIGHT 2001 DUCKS UNLIMITED, INC.

N

GRAPHIC SCALE

100 0 50 100 200 400

(IN FEET)
1 inch = 100 ft.

LEGEND

- OPEN WATER (FLAGGED)
- OPEN WATER (NOT FLAGGED)
- WETLAND BOUNDARY
- DATA POINT
- WETLAND FLAG
- PALUSTRINE SCRUB-SHRUB (PSS)
- PALUSTRINE EMERGENT (PEM)
- PALUSTRINE FORESTED (PFO)

NOTICE:

CONSTRUCTION SITE SAFETY IS THE SOLE RESPONSIBILITY OF THE CONTRACTOR. DUCKS UNLIMITED, INC. SHALL NOT ASSUME ANY RESPONSIBILITY FOR THE SAFETY OF THE WORK PERFORMED, PERSONS ENGAGED IN THE WORK, NEARBY STRUCTURES OR OF OTHER PERSONS ON-SITE.

ALL DATA INCLUDED HEREIN IS THE SOLE PROPERTY OF DUCKS UNLIMITED, INC. AND SHALL NOT BE USED FOR ANY PURPOSE WITHOUT PRIOR WRITTEN CONSENT. DUCKS UNLIMITED, INC. ACCEPTS NO RESPONSIBILITY FOR THE USE OF THIS INFORMATION BY ANYONE EXTERNAL TO DUCKS UNLIMITED, INC. ALL RIGHTS RESERVED. COPYRIGHT 2001 DUCKS UNLIMITED, INC.

Global Leader in Wetlands & Wildlife Conservation
GREAT LAKES/ATLANTIC REGIONAL OFFICE
ANN ARBOR, MICHIGAN
(734) 623-2000
DUCKS UNLIMITED

WETLAND DELINEATION L, SOUTH
DTE FERMI II PLANT
MONROE COUNTY, MICHIGAN

REVISIONS:

CAD FILE:	Wetland Delineation 100
DESIGNED BY:	-
DRAWN BY:	GB, DA
SURVEYED BY:	GB,WW,PW
BOOK NO. #	16 PAGE 13-19
DATE:	7/7/08
PROJECT NO.:	US-MI-188-1

GLARO-MI3-46-13



GRAPHIC SCALE

100 0 50 100 200 400

(IN FEET)
1 inch = 100 ft.

LEGEND

OPEN WATER (FLAGGED)

OPEN WATER (NOT FLAGGED)

WETLAND BOUNDARY

DATA POINT

WETLAND FLAG

PALUSTRINE SCRUB-SHRUB (PSS)

PALUSTRINE EMERGENT (PEM)

PALUSTRINE FORESTED (PFO)

NOTICE:

CONSTRUCTION SITE SAFETY IS THE SOLE RESPONSIBILITY OF THE CONTRACTOR. DUCKS UNLIMITED, INC. SHALL NOT ASSUME ANY RESPONSIBILITY FOR THE SAFETY OF THE WORK PERFORMED, PERSONS ENGAGED IN THE WORK, NEARBY STRUCTURES OR OF OTHER PERSONS ON-SITE.

ALL DATA INCLUDED HEREIN IS THE SOLE PROPERTY OF DUCKS UNLIMITED, INC. AND SHALL NOT BE USED FOR ANY PURPOSE WITHOUT PRIOR WRITTEN CONSENT. DUCKS UNLIMITED, INC. ACCEPTS NO RESPONSIBILITY FOR THE USE OF THIS INFORMATION BY ANYONE EXTERNAL TO DUCKS UNLIMITED, INC. ALL RIGHTS RESERVED. COPYRIGHT 2001 DUCKS UNLIMITED, INC.

Global Leader in Wetlands & Wildlife Conservation
GREAT LAKES/ATLANTIC REGIONAL OFFICE
ANN ARBOR, MICHIGAN
(734) 623-2000
DUCKS UNLIMITED

WETLAND DELINEATION M NORTH
DTE FERMI II PLANT
MONROE COUNTY, MICHIGAN

REVISIONS:

CAD FILE: Wetland Delineation 100
DESIGNED BY: –
DRAWN BY: GB, DA
SURVEYED BY: GB,WK,PW
BOOK NO. # 18 PAGE 13-19
DATE: 7/7/08
PROJECT NO.: US-MI-188-1

GLARO-MI3-46-14