B

Appendix B

Topographical Survey Data Collection

Cross Sections and Plan Views

SEGMENT A

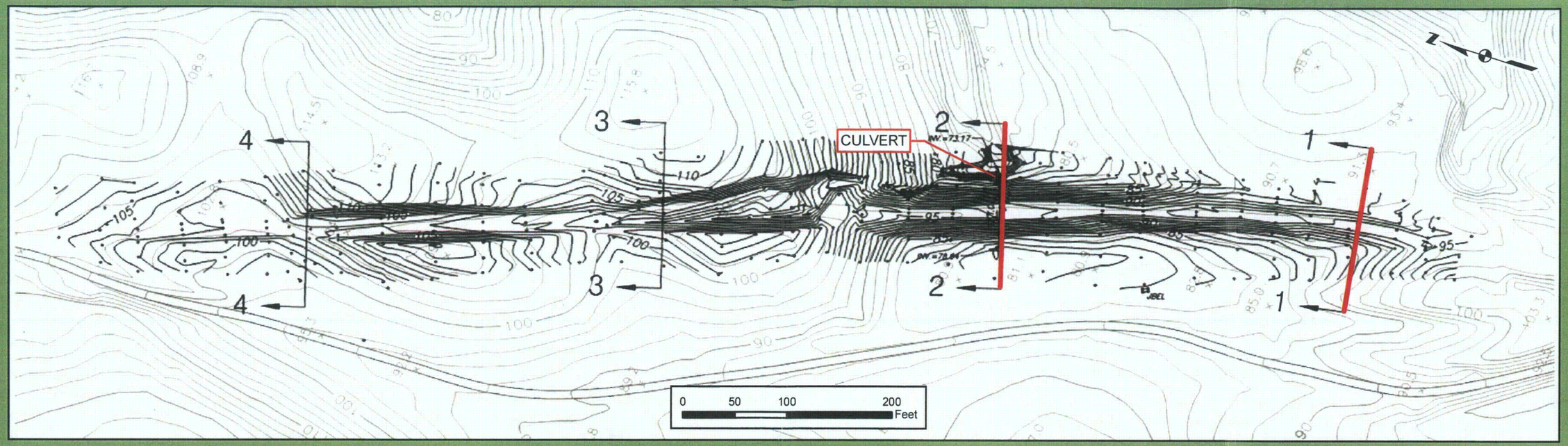

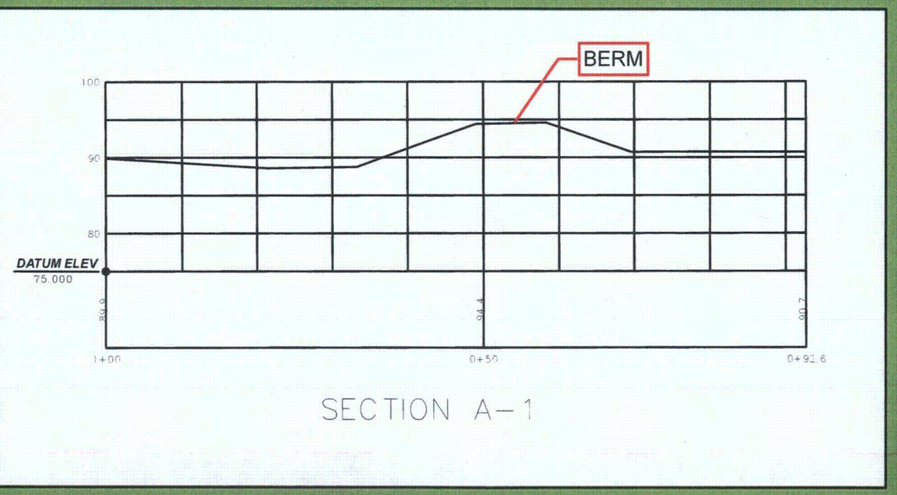

SECTION A–1

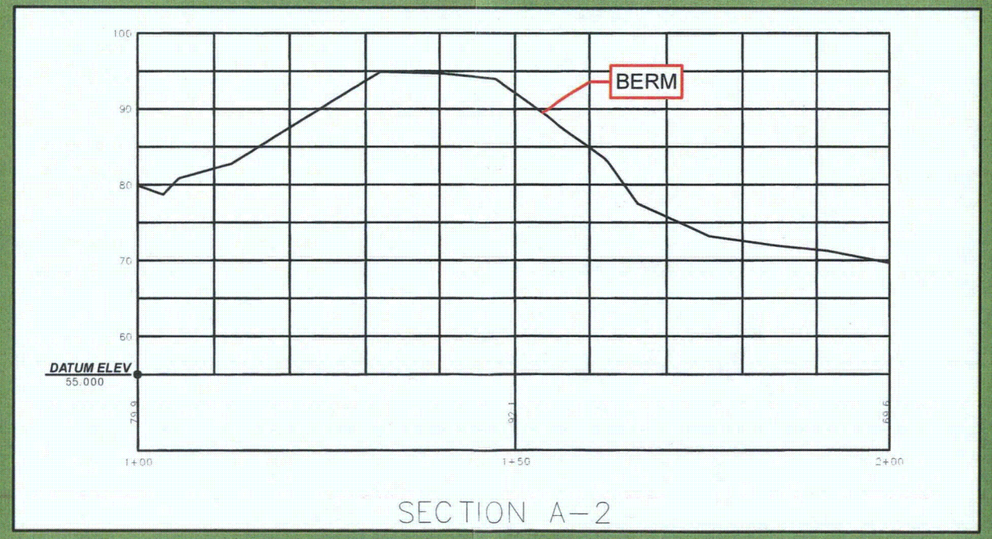

SECTION A–2



CROSS-SECTION
HORIZONTAL AND VERTICAL SCALE

0 10 20 40 Feet

APPENDIX B-1a
SEGMENT A PLAN VIEW AND CROSS-SECTIONS
SECTIONS A-1 AND A-2

gai consultants

CALVERT CLIFFS 3 NUCLEAR PROJECT (CC3)
BALTIMORE AND DRUM POINT RAILROAD (BDPRR)
DOCUMENTATION

BY: DJP DATE: 12/16/2009

CHECKED: HLC APPROVED: JNT

P:\PIT\2008\C081163.00\CULTURAL_RESOURCES\CR_GIS\PROJECT_FILES\FIGURE_B_1a_121809.mxd

SEGMENT A

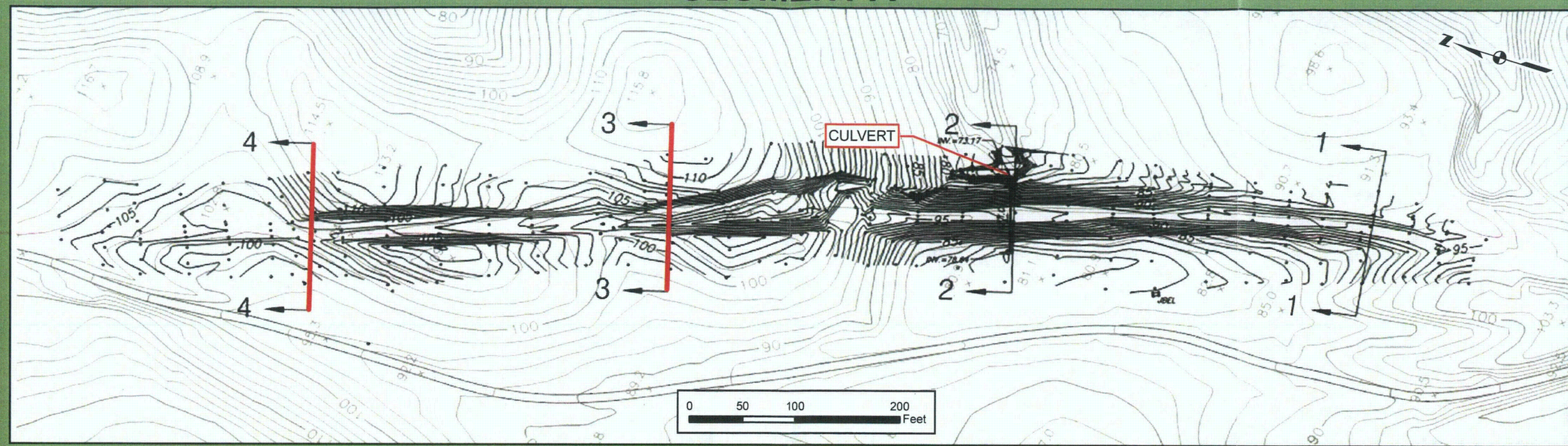

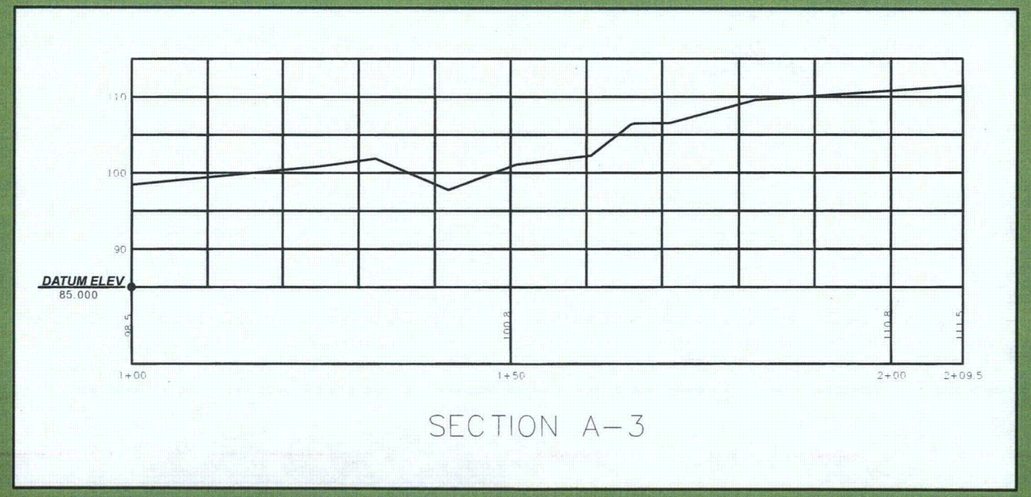

SECTION A–3

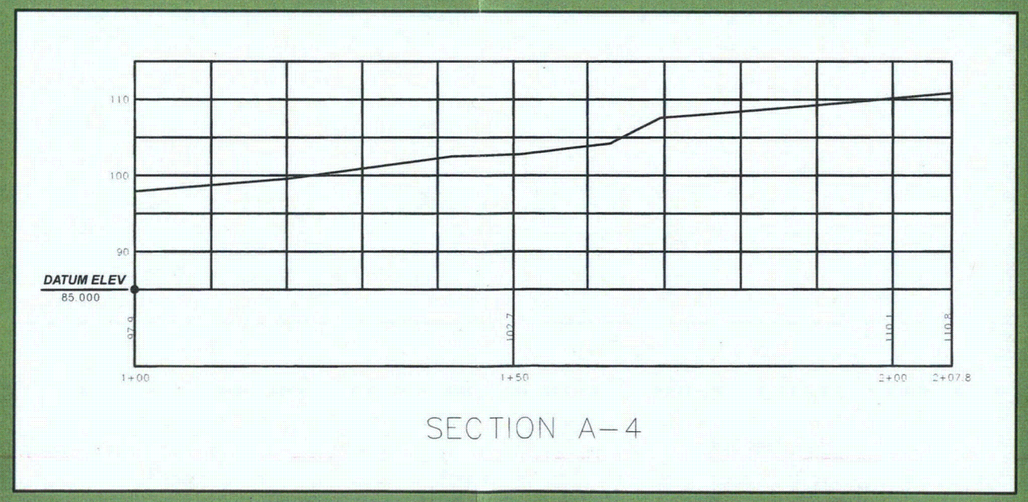

SECTION A–4

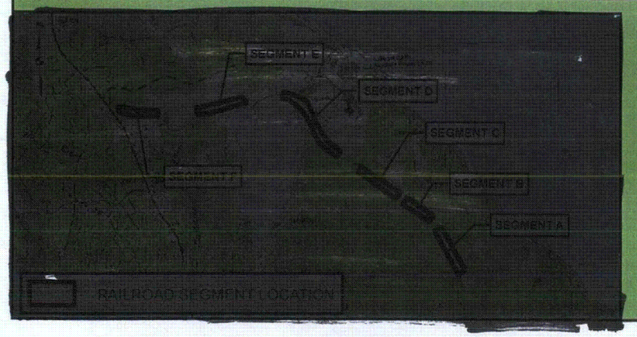

CROSS-SECTION
HORIZONTAL AND VERTICAL SCALE
0 10 20 40 Feet

APPENDIX B-1b
SEGMENT A PLAN VIEW AND CROSS-SECTIONS
SECTIONS A-3 AND A-4

gaiconsultants

CALVERT CLIFFS 3 NUCLEAR PROJECT (CC3)
BALTIMORE AND DRUM POINT RAILROAD (BDPRR)
DOCUMENTATION

BY: DJP DATE: 12/16/2009

CHECKED: HLC APPROVED: JNT

P:\PIT\2008\C081163.00\CULTURAL_RESOURCES\CR_GIS\PROJECT_FILES\FIGURE_B_1b_121809.mxd

SEGMENT B

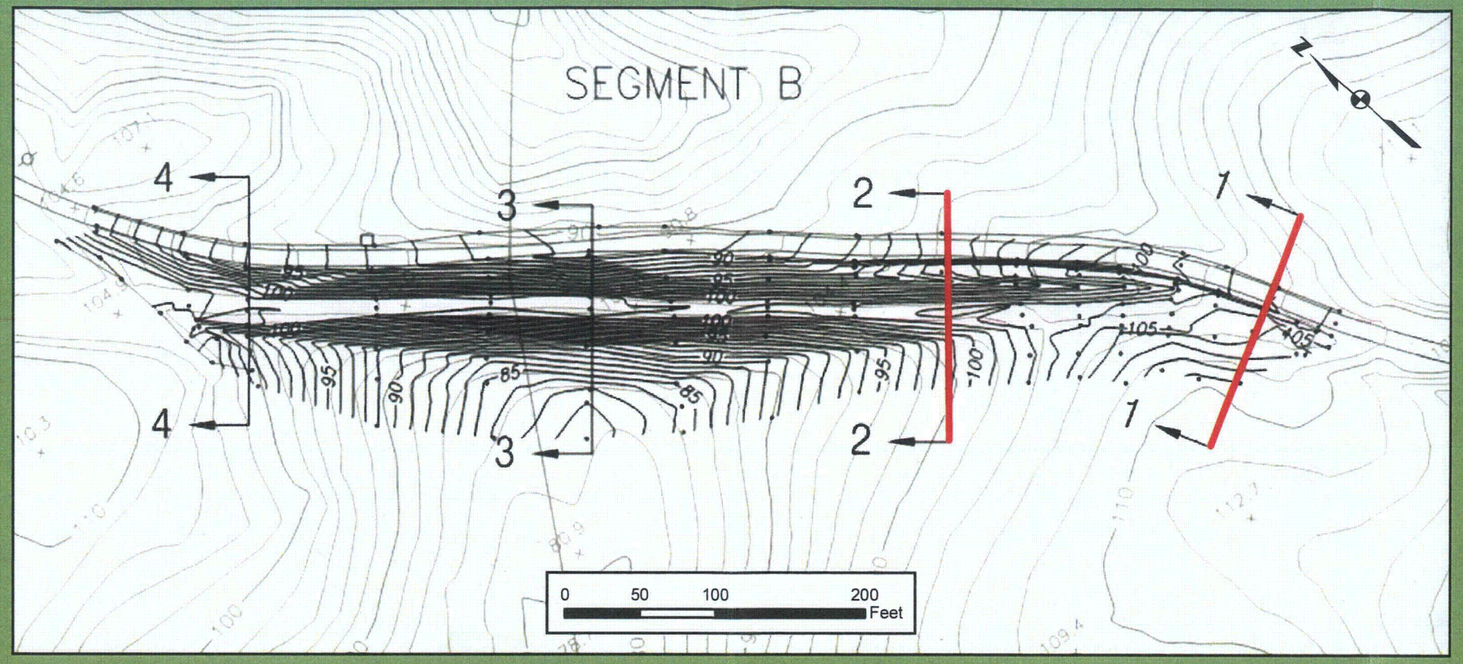

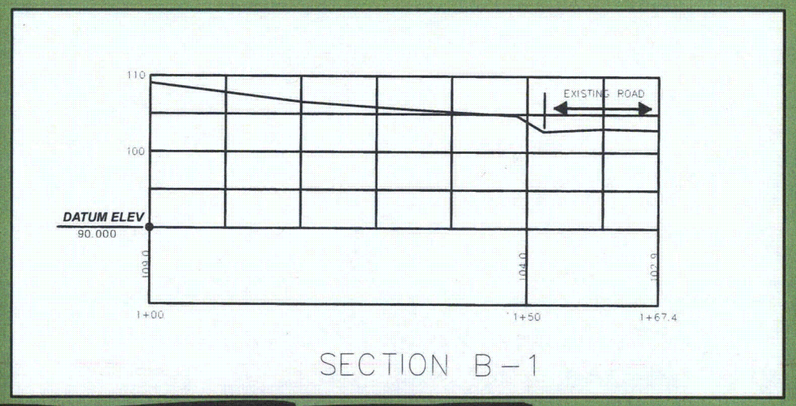

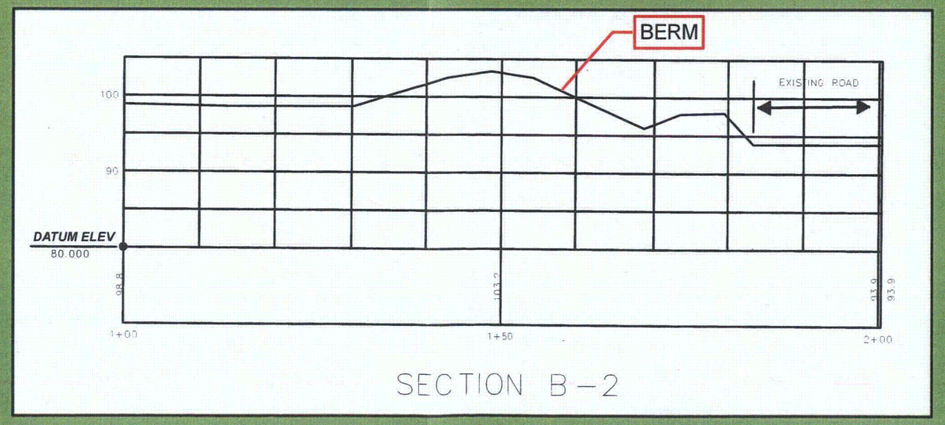

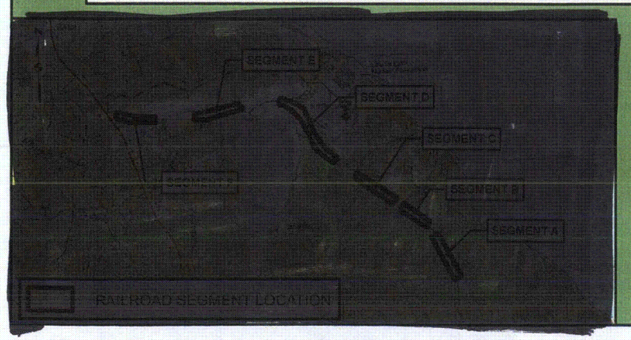

CROSS-SECTION
HORIZONTAL AND VERTICAL SCALE
0 10 20 40
Feet

APPENDIX B-2a
SEGMENT A PLAN VIEW AND CROSS-SECTIONS
SECTIONS B-1 AND B-2

gai consultants

CALVERT CLIFFS 3 NUCLEAR PROJECT (CC3)
BALTIMORE AND DRUM POINT RAILROAD (BDPRR)
DOCUMENTATION

BY: DJP DATE: 12/16/2009

CHECKED: HLC APPROVED: JNT

P:\PIT\2008\C081163.00\CULTURAL_RESOURCES\CR_GIS\PROJECT_FILES\FIGURE_B_2a_121809.mxd

SEGMENT B

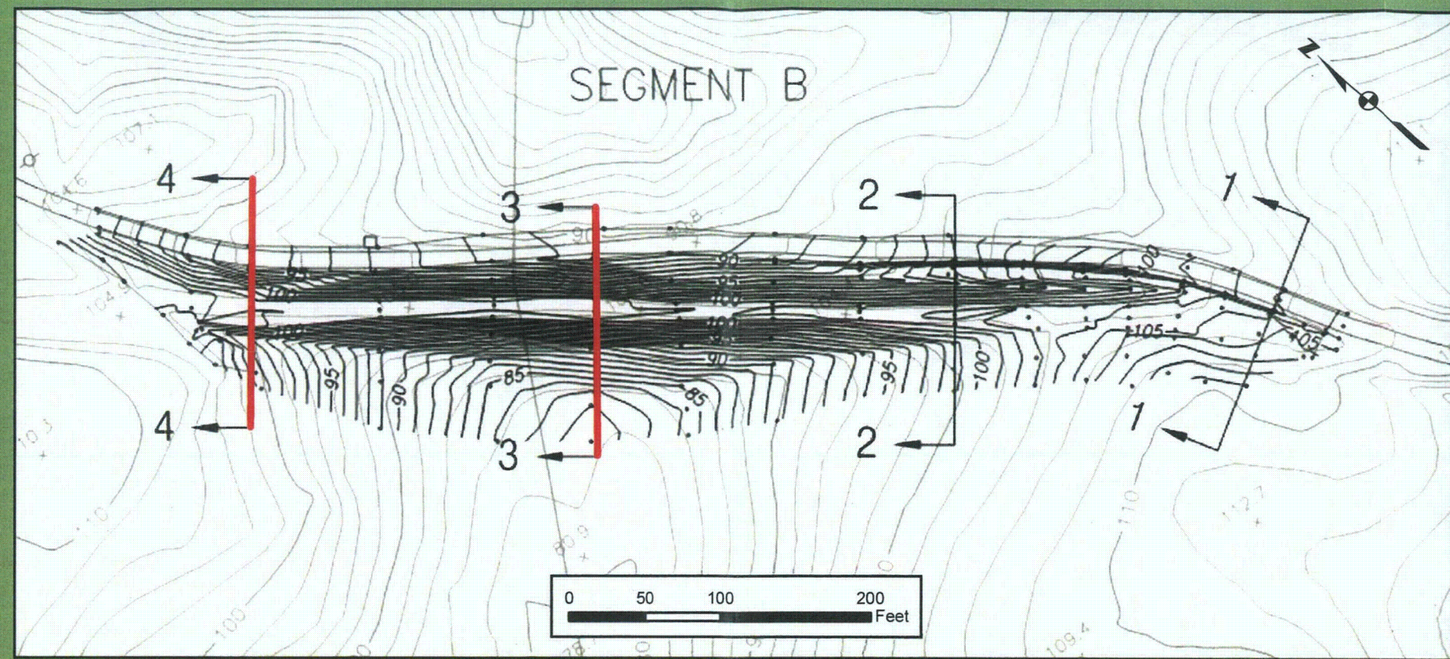

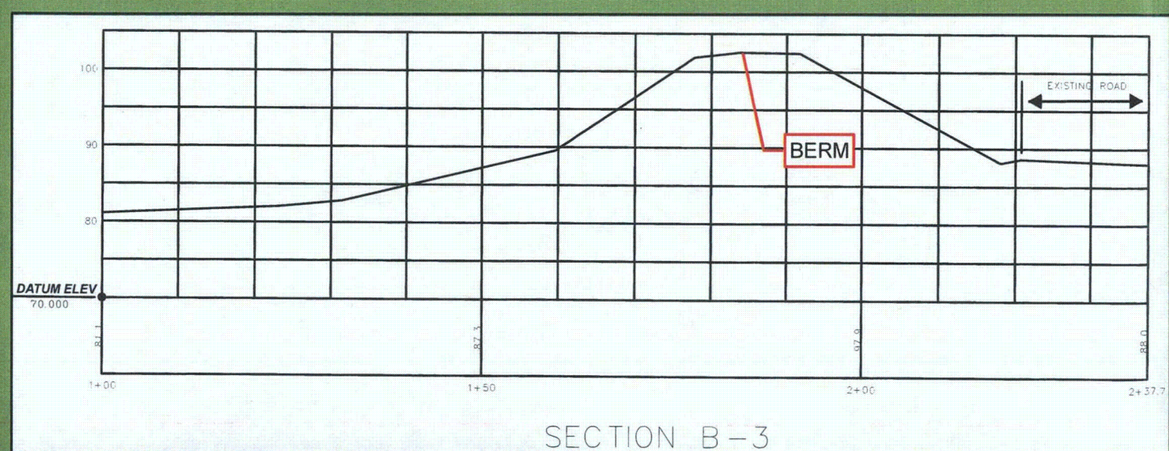

SECTION B – 3

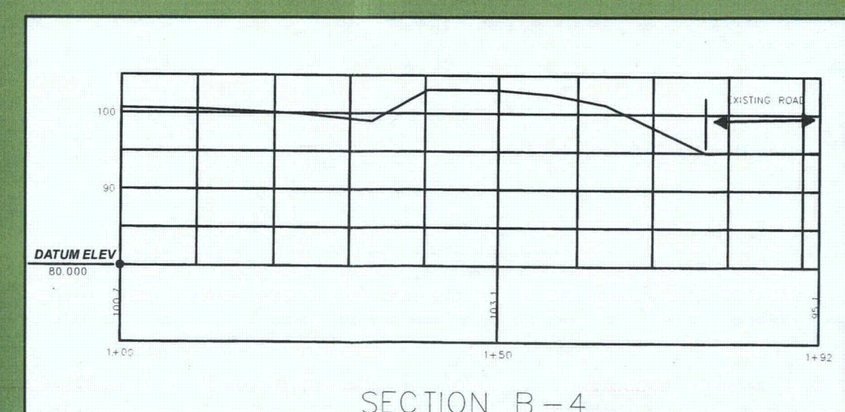

SECTION B – 4

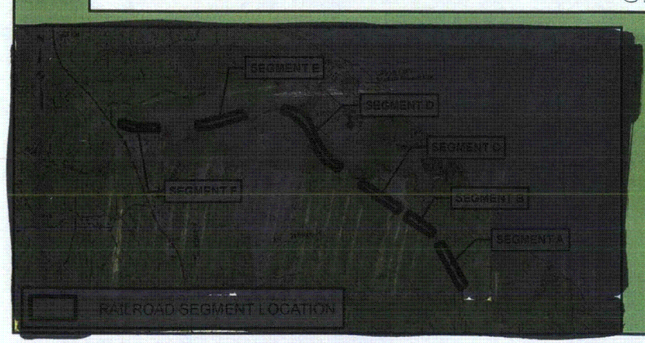

CROSS-SECTION
HORIZONTAL AND VERTICAL SCALE
0 10 20 40 Feet

APPENDIX B-2b
SEGMENT A PLAN VIEW AND CROSS-SECTIONS
SECTIONS B-3 AND B-4

gai consultants

CALVERT CLIFFS 3 NUCLEAR PROJECT (CC3)
BALTIMORE AND DRUM POINT RAILROAD (BDPRR)
DOCUMENTATION

BY: DJP DATE: 12/16/2009

CHECKED: HLC APPROVED: JNT

P:\PIT\2008\C081163.00\CULTURAL_RESOURCES\CR_GIS\PROJECT_FILES\FIGURE_B_2b_121809.mxd

SEGMENT C

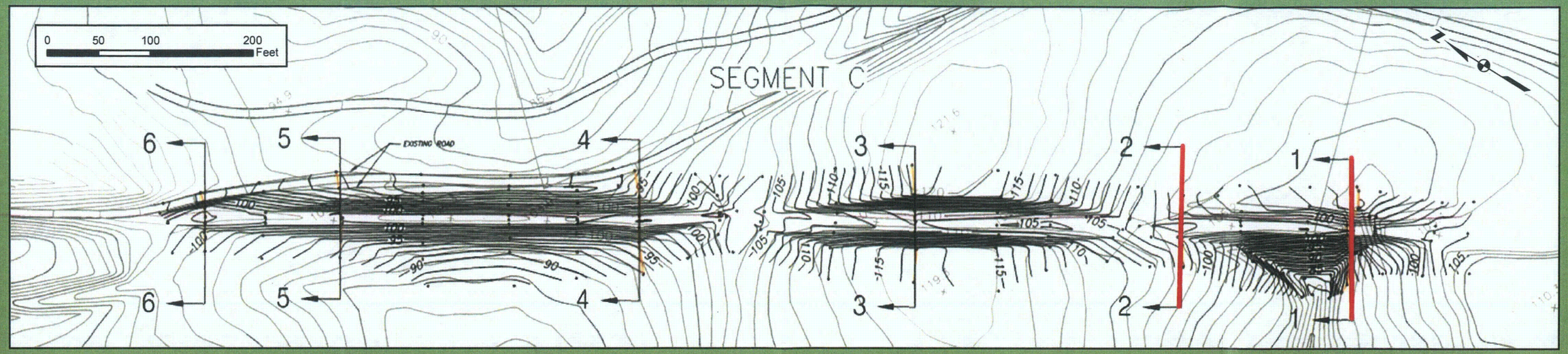

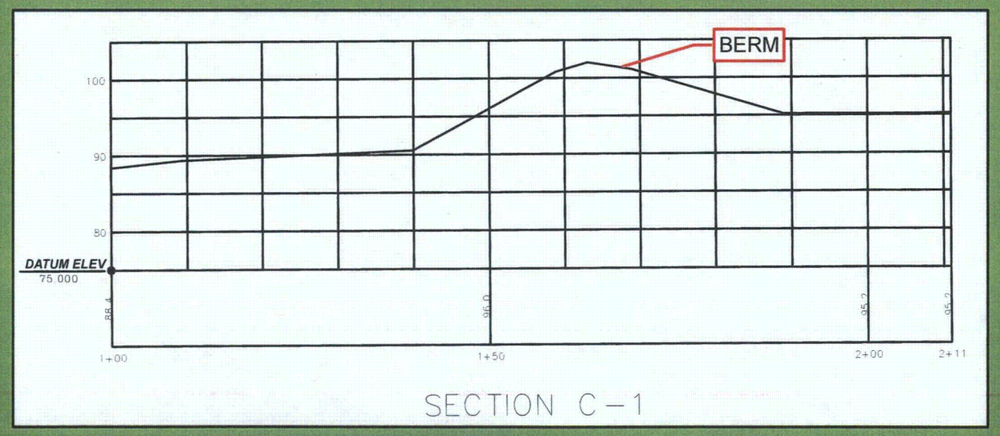

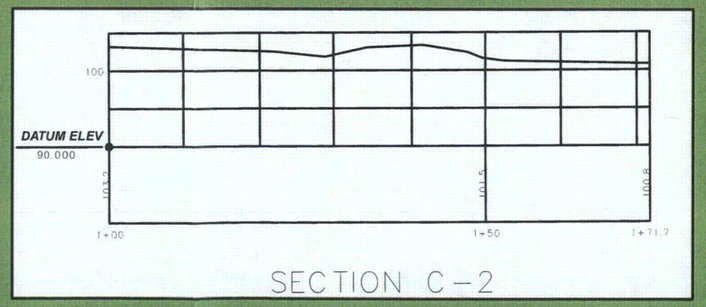

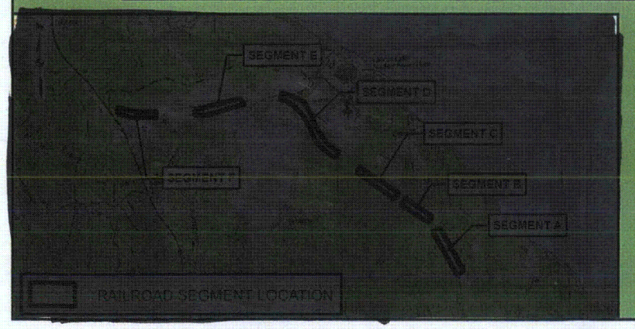

CROSS-SECTION
HORIZONTAL AND VERTICAL SCALE
0 10 20 40 Feet

APPENDIX B-3a
SEGMENT A PLAN VIEW AND CROSS-SECTIONS
SECTIONS C-1 AND C-2

gai consultants

CALVERT CLIFFS 3 NUCLEAR PROJECT (CC3)
BALTIMORE AND DRUM POINT RAILROAD (BDPRR)
DOCUMENTATION

BY: DJP DATE: 12/16/2009

CHECKED: HLC APPROVED: JNT

P:\PIT\2008\C081163.00\CULTURAL_RESOURCES\CR_GIS\PROJECT_FILES\FIGURE_B_3a_121809.mxd

SEGMENT C

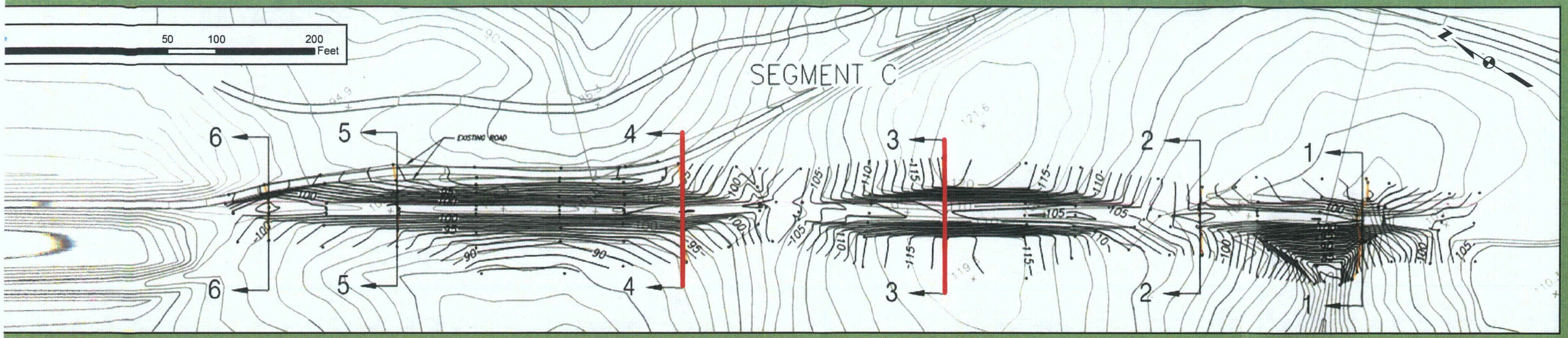

SECTION C-3

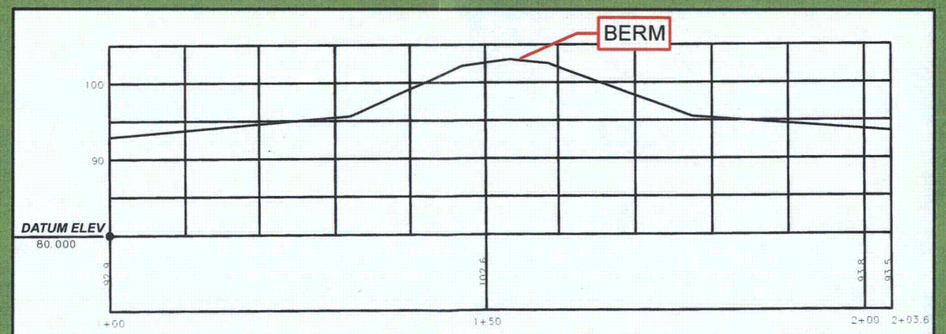

SECTION C-4

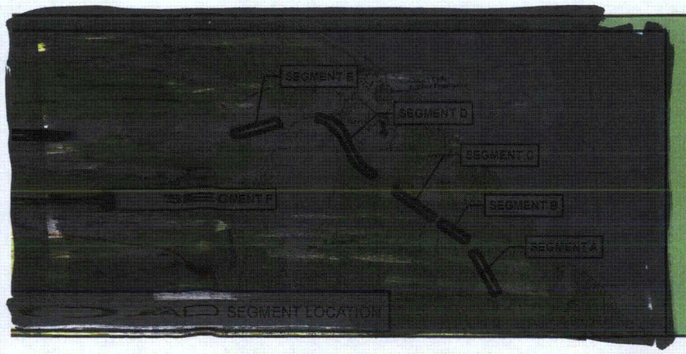

CROSS-SECTION
HORIZONTAL AND VERTICAL SCALE

0 10 20 40 Feet

APPENDIX B-3b
SEGMENT A PLAN VIEW AND CROSS-SECTIONS
SECTIONS C-3 AND C-4

gai consultants

CALVERT CLIFFS 3 NUCLEAR PROJECT (CC3)
BALTIMORE AND DRUM POINT RAILROAD (BDPRR)
DOCUMENTATION

BY: DJP DATE: 12/16/2009

CHECKED: HLC APPROVED: JNT

P:\PIT\2008\C081163.00\CULTURAL_RESOURCES\CR_GIS\PROJECT_FILES\FIGURE_B_3b_121809.mxd

SEGMENT C

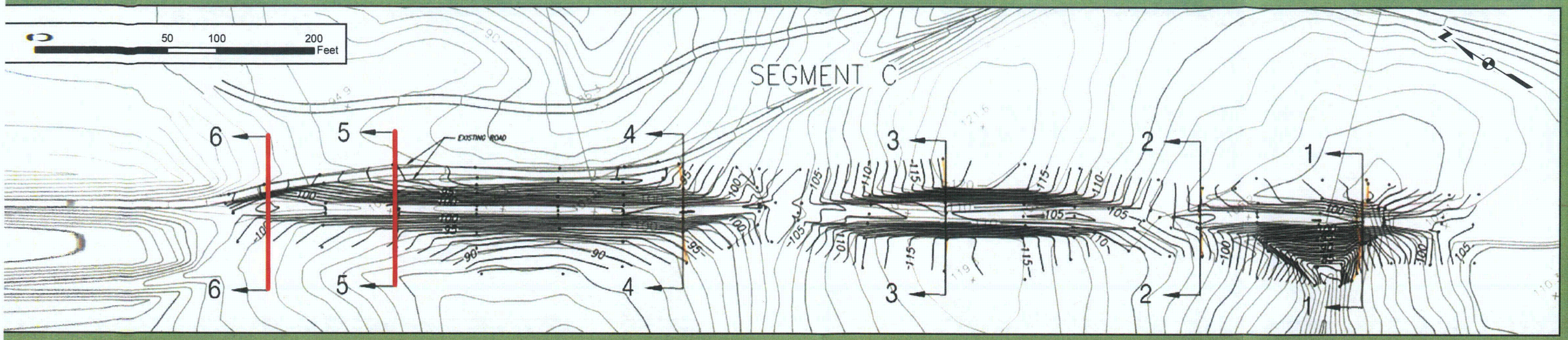

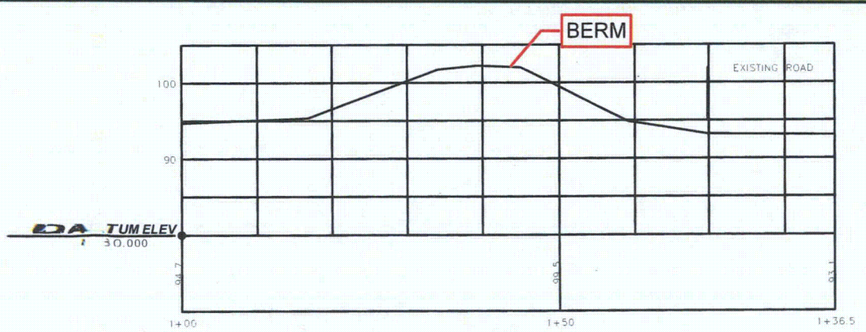

SECTION C–5

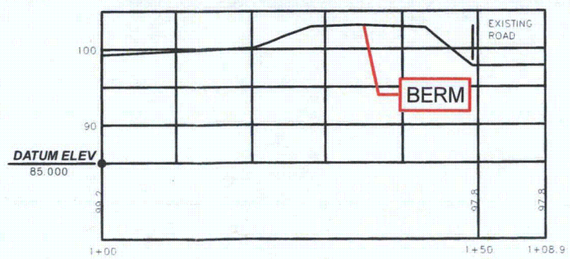

SECTION C–6

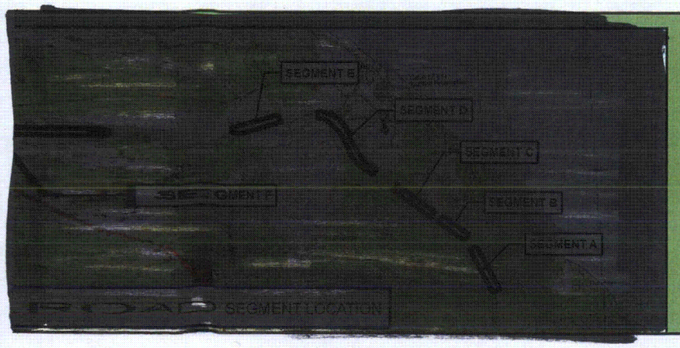

CROSS-SECTION
HORIZONTAL AND VERTICAL SCALE

0 10 20 40 Feet

APPENDIX B-3c
SEGMENT A PLAN VIEW AND CROSS-SECTIONS
SECTIONS C-5 AND C-6

gai consultants

CALVERT CLIFFS 3 NUCLEAR PROJECT (CC3)
BALTIMORE AND DRUM POINT RAILROAD (BDPRR)
DOCUMENTATION

BY: DJP DATE: 12/16/2009

CHECKED: HLC APPROVED: JNT

P:\PIT\2008\C081163.00\CULTURAL_RESOURCES\CR_GIS\PROJECT_FILES\FIGURE_B_3c_121809.mxd

SEGMENT D

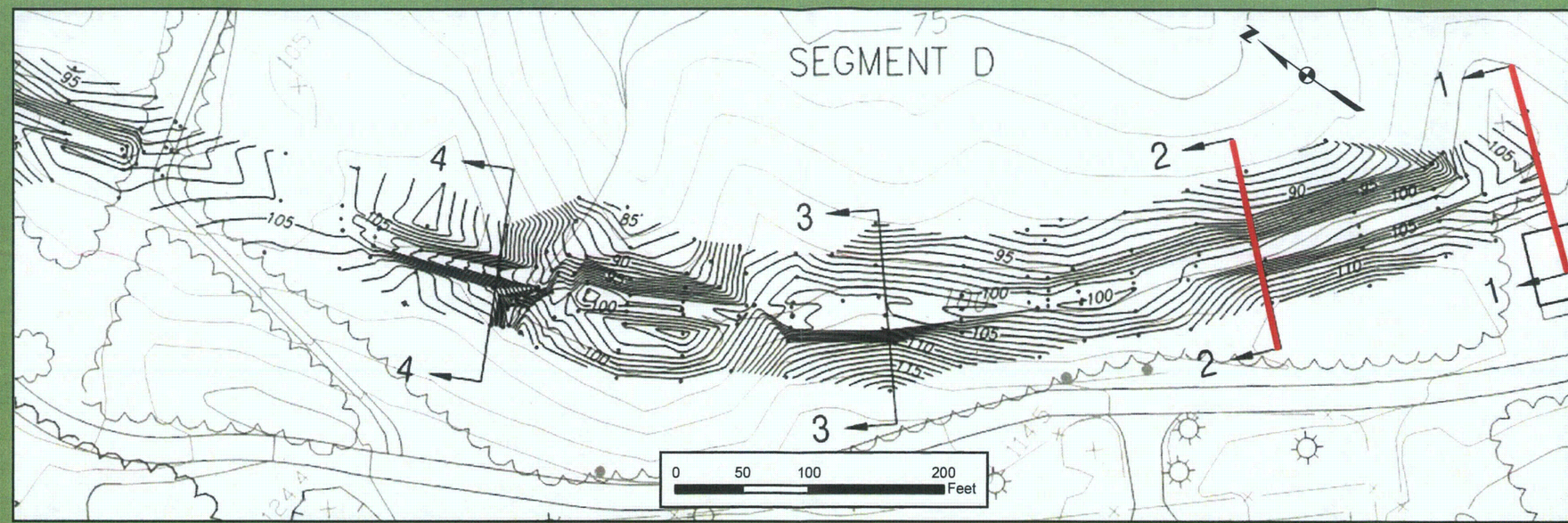

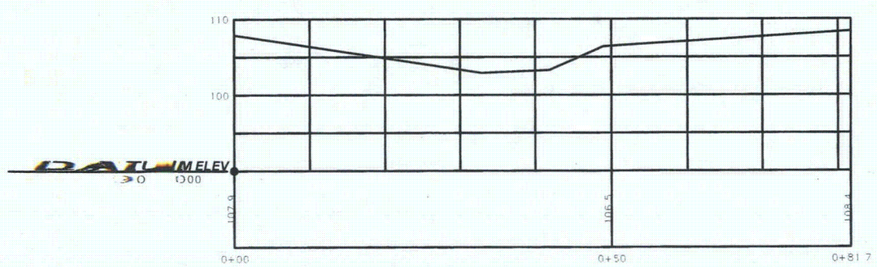

SECTION D-1

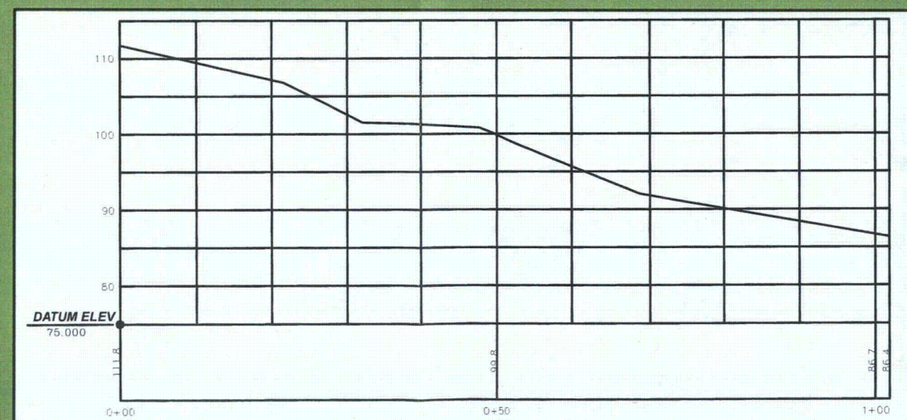

SECTION D-2

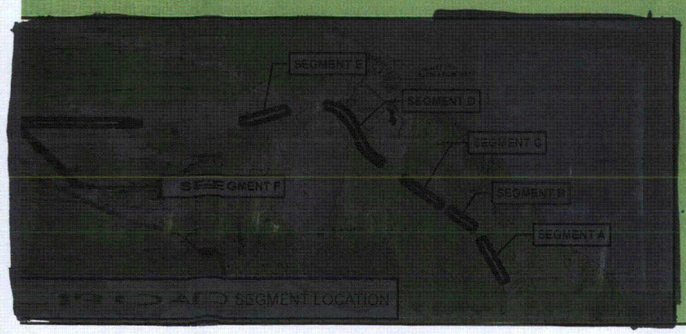

CROSS-SECTION
HORIZONTAL AND VERTICAL SCALE
0 10 20 40
Feet

APPENDIX B-4a
SEGMENT A PLAN VIEW AND CROSS-SECTIONS
SECTIONS D-1 AND D-2

gai consultants

CALVERT CLIFFS 3 NUCLEAR PROJECT (CC3)
BALTIMORE AND DRUM POINT RAILROAD (BDPRR)
DOCUMENTATION

BY: DJP DATE: 12/16/2009

CHECKED: HLC APPROVED: JNT

P:\PIT\2008\C081163.00\CULTURAL_RESOURCES\CR_GIS\PROJECT_FILES\FIGURE_B_4a_121809.mxd

SEGMENT D

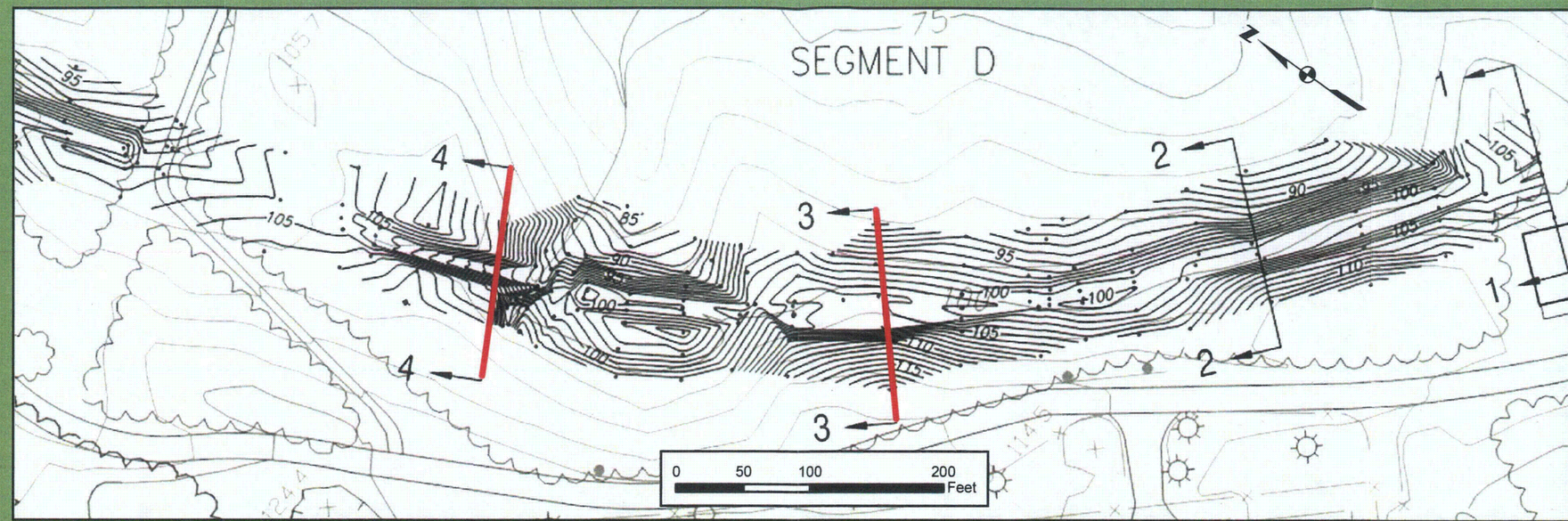

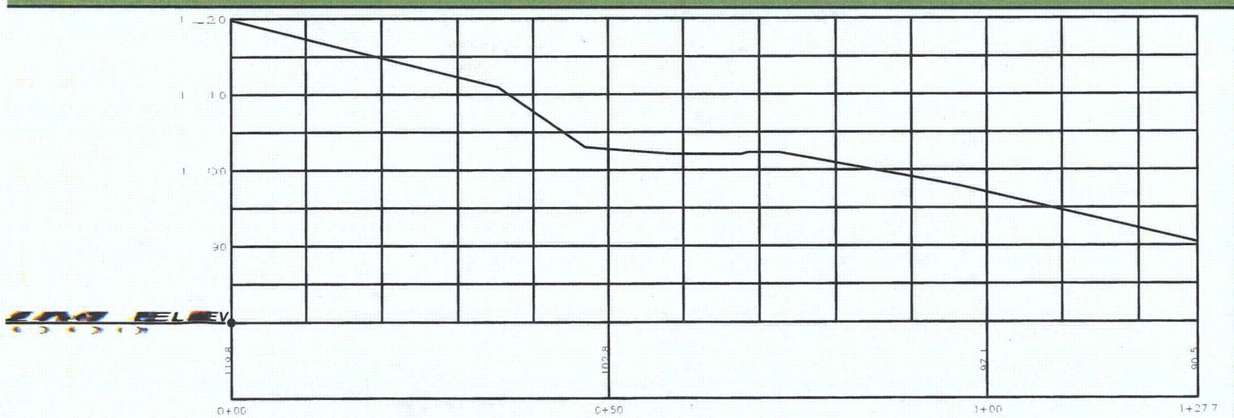

SECTION D–3

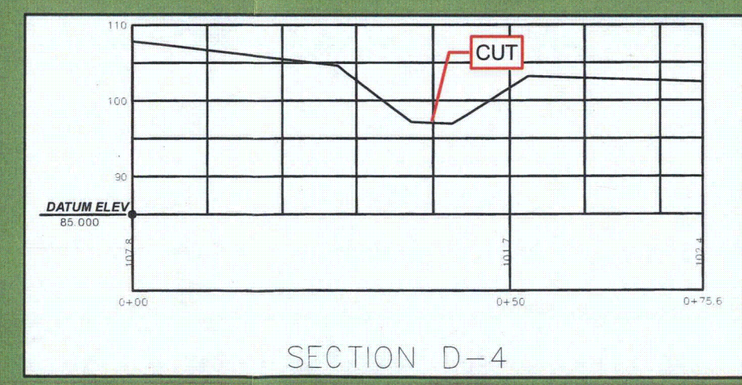

SECTION D–4

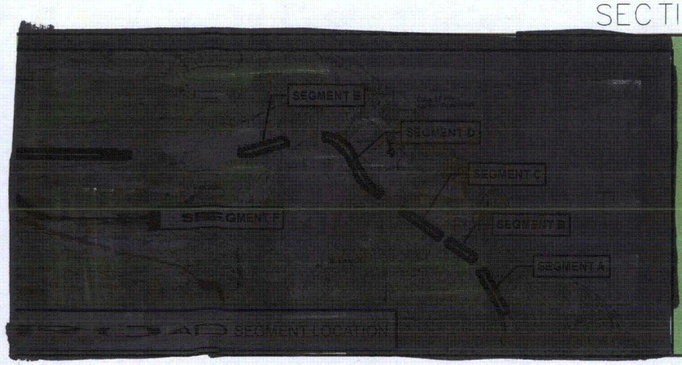

CROSS-SECTION
HORIZONTAL AND VERTICAL SCALE
0 10 20 40
Feet

APPENDIX B-4b
SEGMENT A PLAN VIEW AND CROSS-SECTIONS
SECTIONS D-3 AND D-4

gai consultants

CALVERT CLIFFS 3 NUCLEAR PROJECT (CC3)
BALTIMORE AND DRUM POINT RAILROAD (BDPRR)
DOCUMENTATION

BY: DJP DATE: 12/16/2009

CHECKED: HLC APPROVED: JNT

P:\PIT\2008\C081163.00\CULTURAL_RESOURCES\CR_GIS\PROJECT_FILES\FIGURE_B_4b_121809.mxd

SEGMENT D

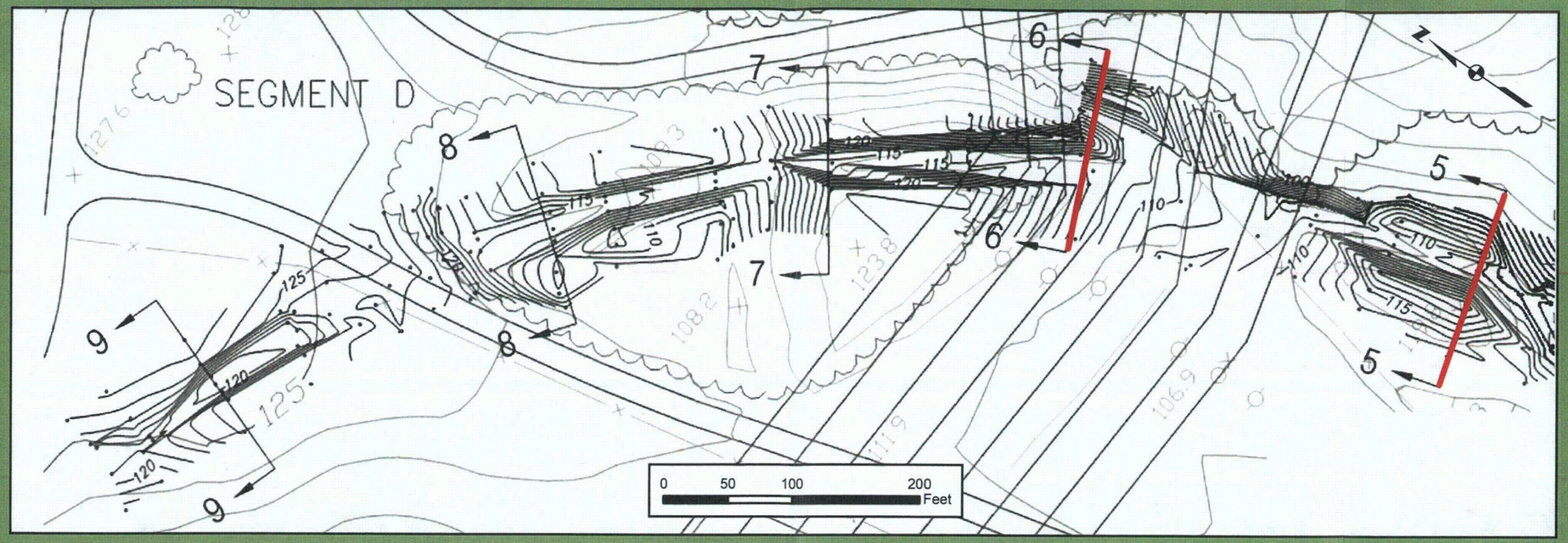

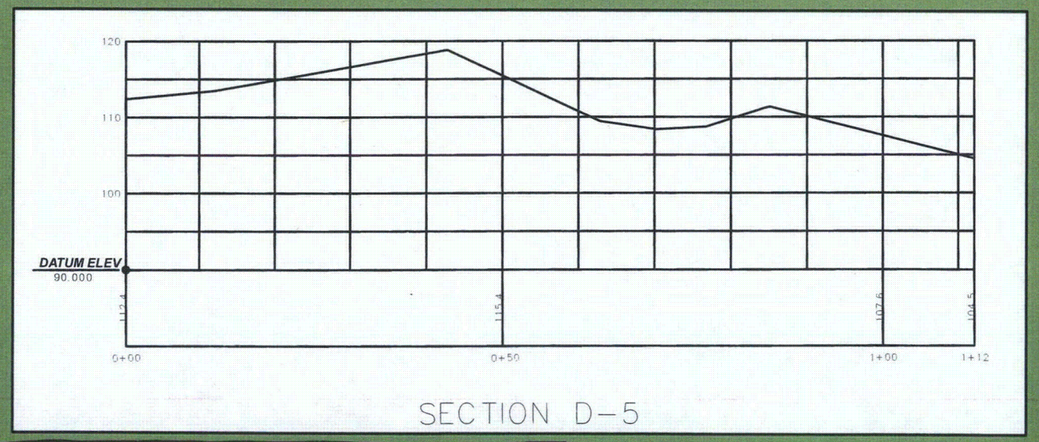

SECTION D-5

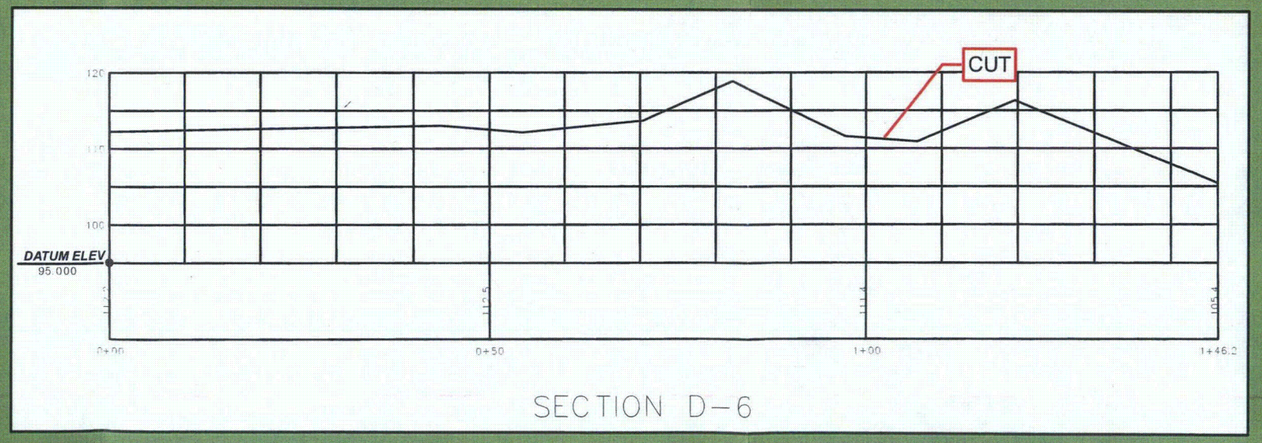

SECTION D-6

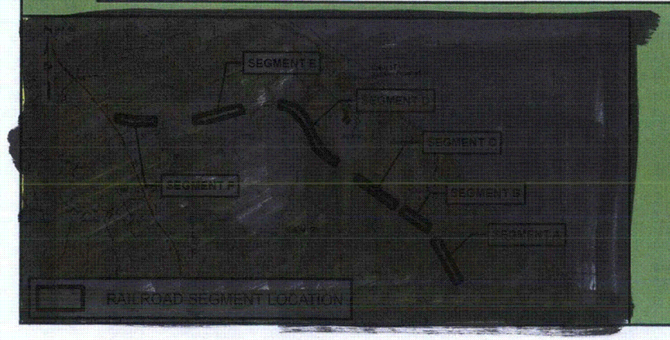

CROSS-SECTION
HORIZONTAL AND VERTICAL SCALE
0 10 20 40 Feet

APPENDIX B-4c
SEGMENT A PLAN VIEW AND CROSS-SECTIONS
SECTIONS D-5 AND D-6

gai consultants

CALVERT CLIFFS 3 NUCLEAR PROJECT (CC3)
BALTIMORE AND DRUM POINT RAILROAD (BDPRR)
DOCUMENTATION

BY: DJP DATE: 12/16/2009

CHECKED: HLC APPROVED: JNT

P:\PIT\2008\C081163.00\CULTURAL_RESOURCES\CR_GIS\PROJECT_FILES\FIGURE_B_4c_121809.mxd

SEGMENT D

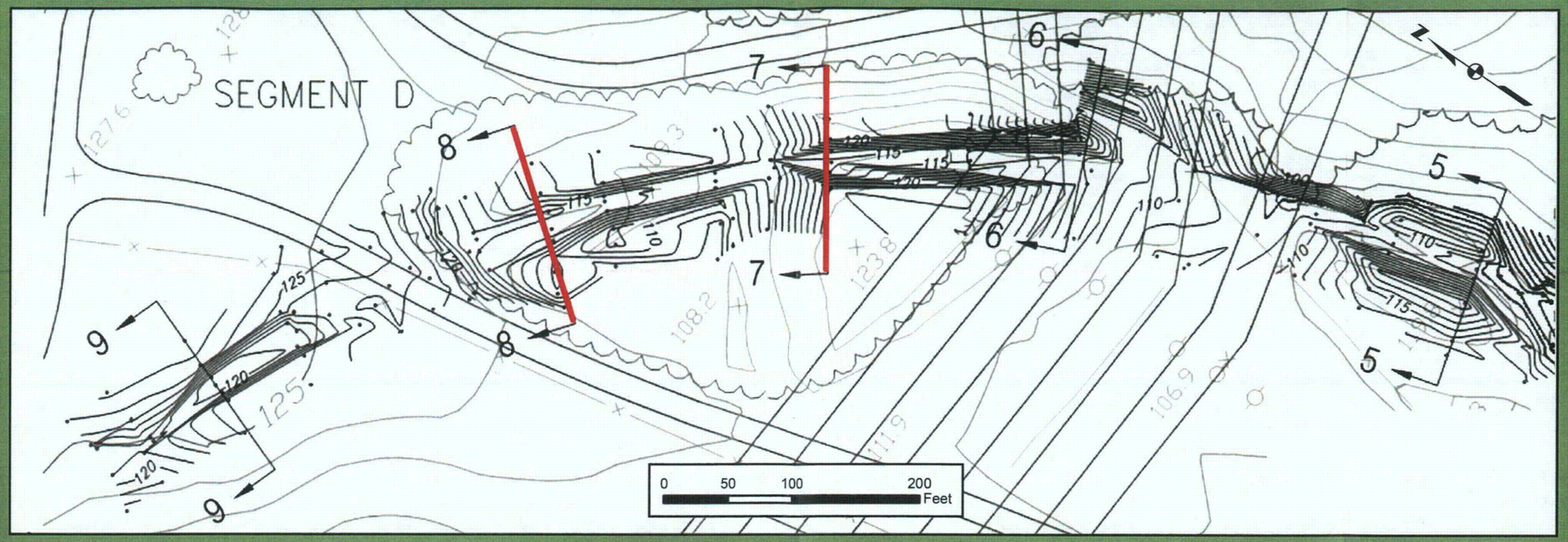

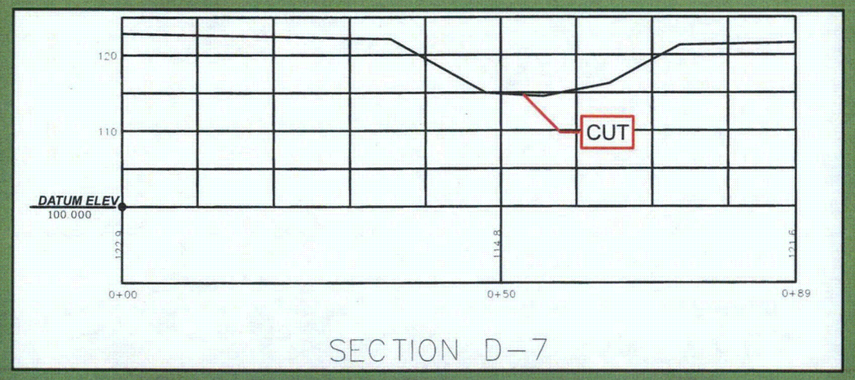

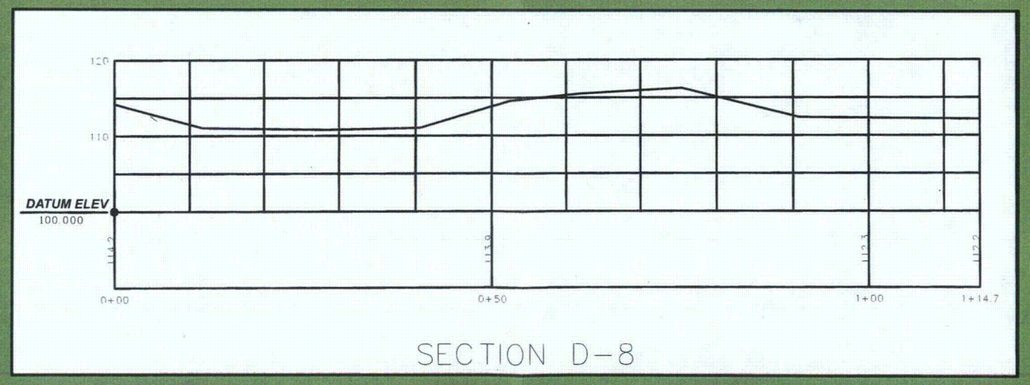

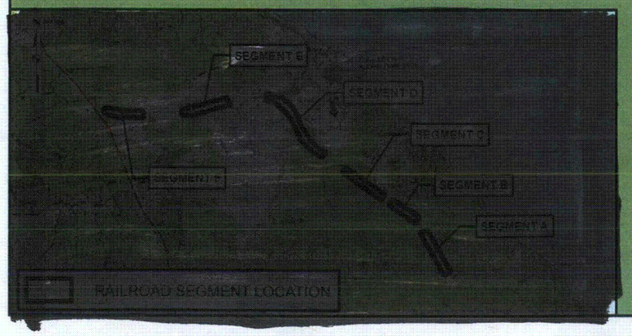

CROSS-SECTION
HORIZONTAL AND VERTICAL SCALE

0 10 20 40 Feet

APPENDIX B-4d
SEGMENT A PLAN VIEW AND CROSS-SECTIONS
SECTIONS D-7 AND D-8

gai consultants

CALVERT CLIFFS 3 NUCLEAR PROJECT (CC3)
BALTIMORE AND DRUM POINT RAILROAD (BDPRR)
DOCUMENTATION

BY: DJP DATE: 12/16/2009

CHECKED: HLC APPROVED: JNT

P:\PIT\2008\C081163.00\CULTURAL_RESOURCES\CR_GIS\PROJECT_FILES\FIGURE_B_4d_121809.mxd

SEGMENT D

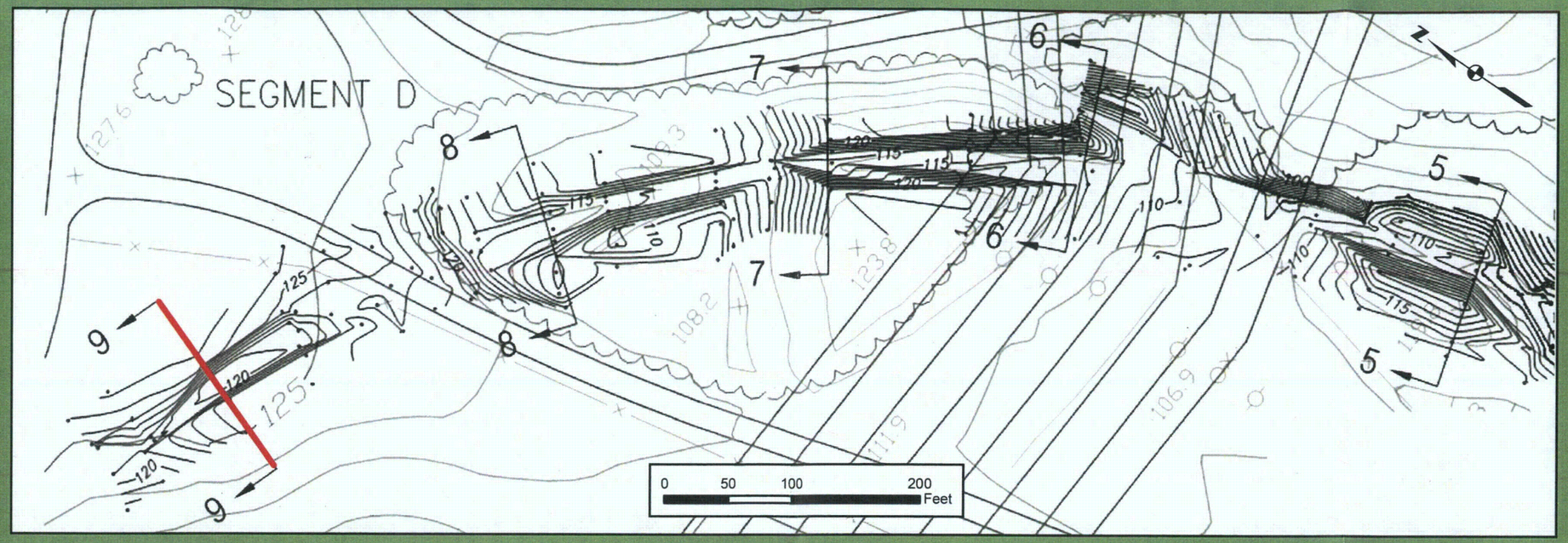

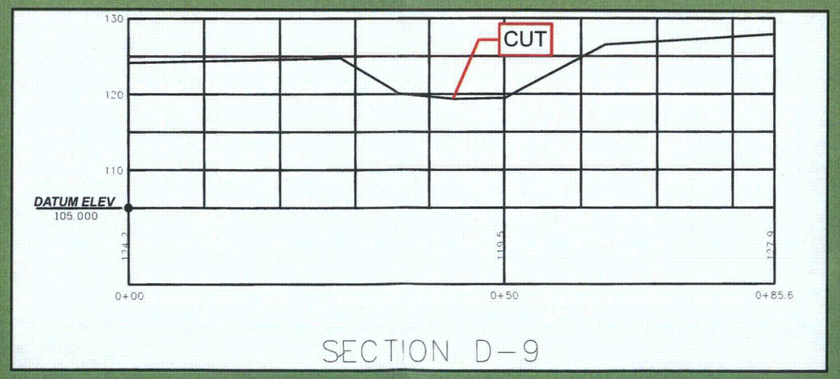

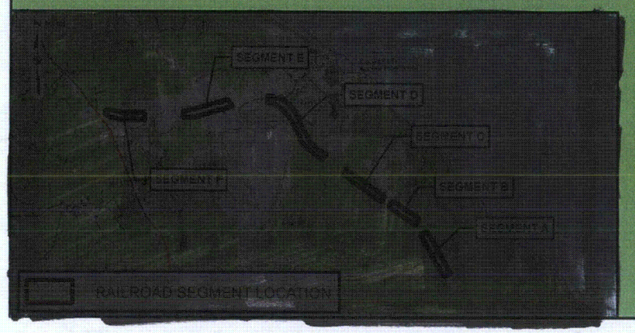

CROSS-SECTION
HORIZONTAL AND VERTICAL SCALE

0 10 20 40 Feet

APPENDIX B-4e
SEGMENT A PLAN VIEW AND CROSS-SECTIONS
SECTION D-9

gai consultants

CALVERT CLIFFS 3 NUCLEAR PROJECT (CC3)
BALTIMORE AND DRUM POINT RAILROAD (BDPRR)
DOCUMENTATION

BY: DJP DATE: 12/16/2009

CHECKED: HLC APPROVED: JNT

P:\PIT\2008\C081163.00\CULTURAL_RESOURCES\CR_GIS\PROJECT_FILES\FIGURE_B_4e_121809.mxd

SEGMENT E

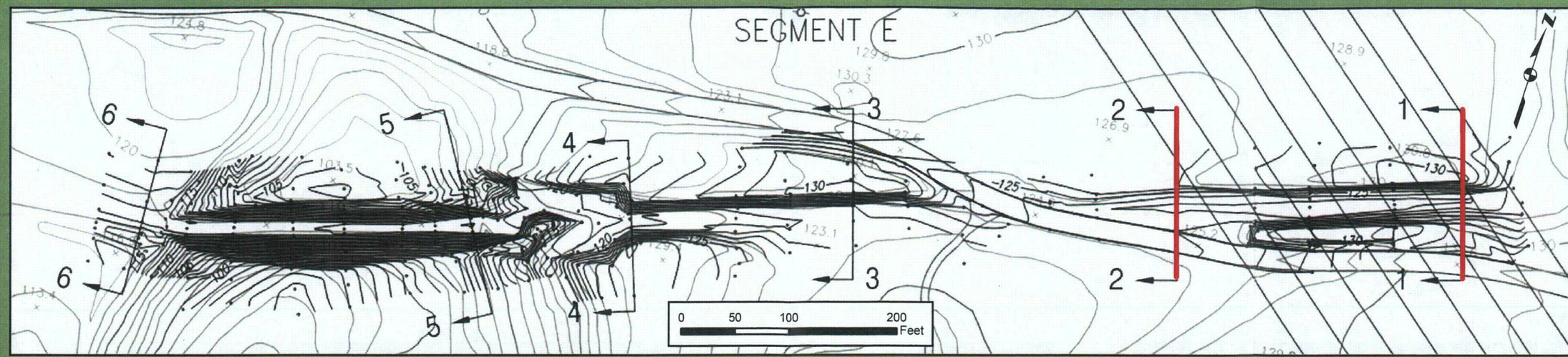

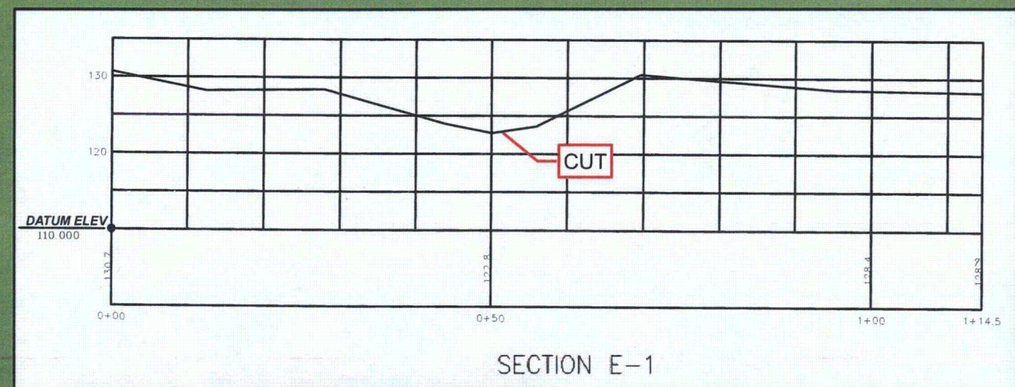

SECTION E-1

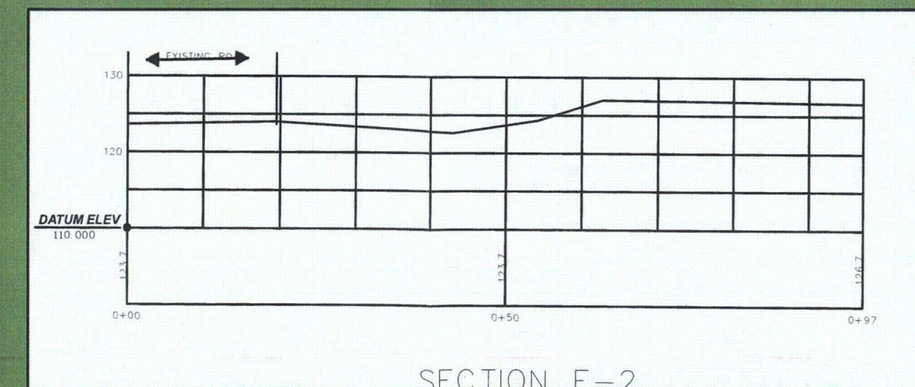

SECTION E-2



CROSS-SECTION
HORIZONTAL AND VERTICAL SCALE
0 10 20 40
Feet

APPENDIX B-5a
SEGMENT A PLAN VIEW AND CROSS-SECTIONS
SECTIONS E-1 AND E-2

gai consultants

CALVERT CLIFFS 3 NUCLEAR PROJECT (CC3)
BALTIMORE AND DRUM POINT RAILROAD (BDPRR)
DOCUMENTATION

BY: DJP DATE: 12/16/2009

CHECKED: HLC APPROVED: JNT

P:\PIT\2008\C081163.00\CULTURAL_RESOURCES\CR_GIS\PROJECT_FILES\FIGURE_B_5a_121809.mxd

SEGMENT E

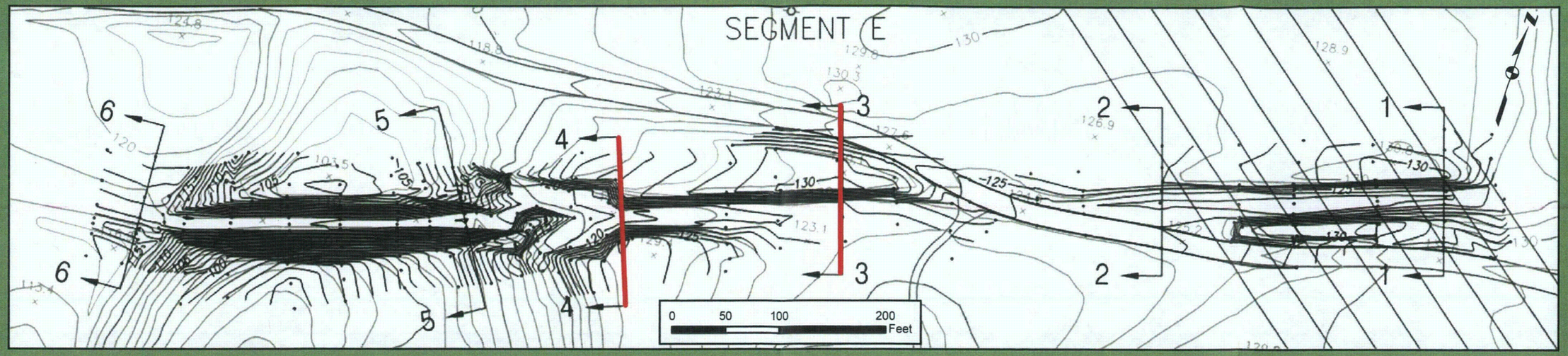

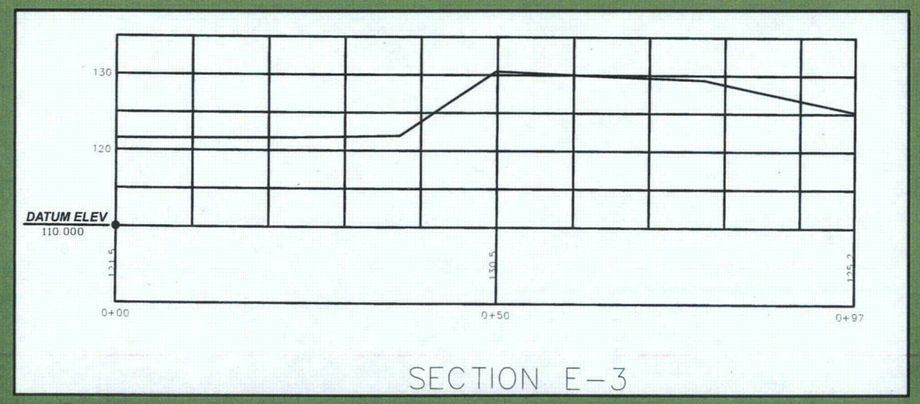

SECTION E-3

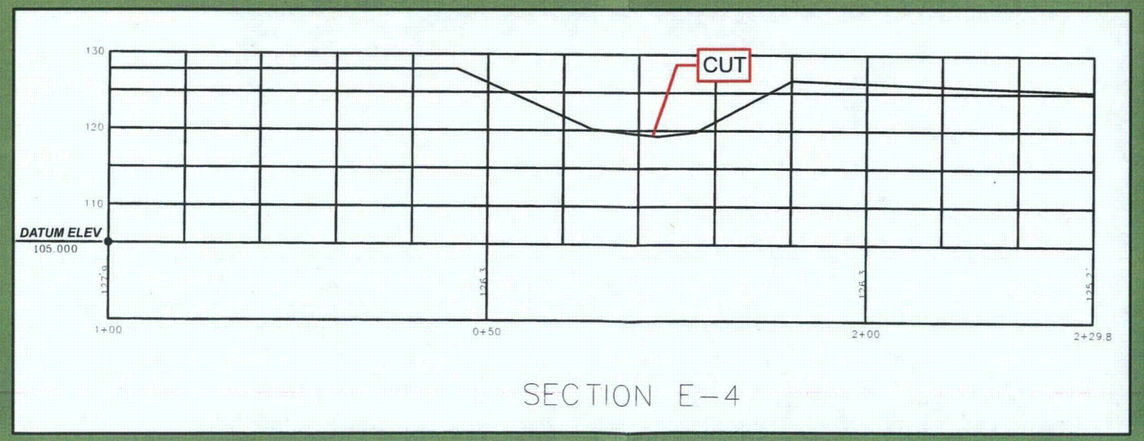

SECTION E-4



CROSS-SECTION
HORIZONTAL AND VERTICAL SCALE
0 10 20 40
Feet

APPENDIX B-5b
SEGMENT A PLAN VIEW AND CROSS-SECTIONS
SECTIONS E-3 and E-4

gai consultants

CALVERT CLIFFS 3 NUCLEAR PROJECT (CC3)
BALTIMORE AND DRUM POINT RAILROAD (BDPRR)
DOCUMENTATION

BY: DJP DATE: 12/16/2009

CHECKED: HLC APPROVED: JNT

P:\PIT\2008\C081163.00\CULTURAL_RESOURCES\CR_GIS\PROJECT_FILES\FIGURE_B_5b_121809.mxd

SEGMENT E

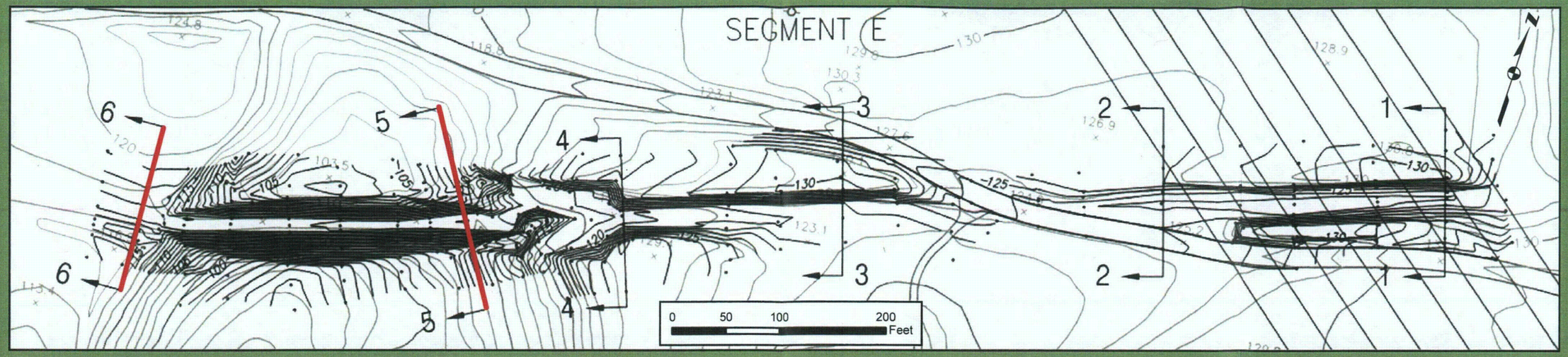

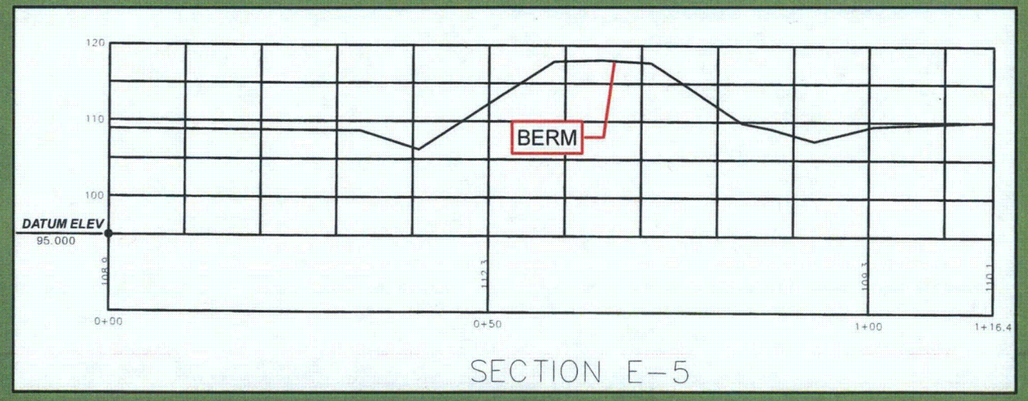

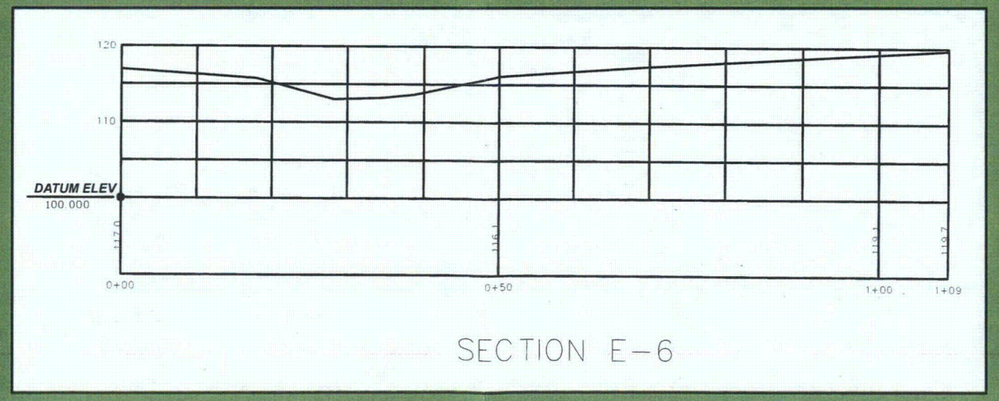

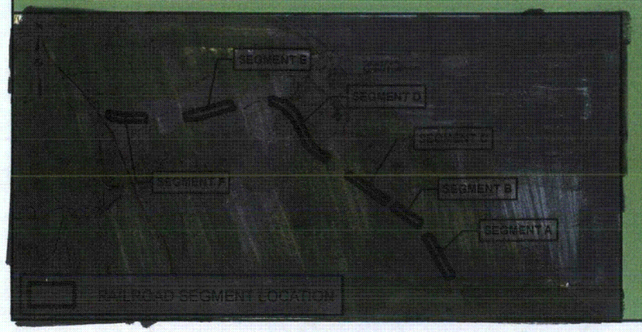

CROSS-SECTION
HORIZONTAL AND VERTICAL SCALE
0 10 20 40
Feet

APPENDIX B-5c
SEGMENT A PLAN VIEW AND CROSS-SECTIONS
SECTIONS E-5 AND E-6

gai consultants

CALVERT CLIFFS 3 NUCLEAR PROJECT (CC3)
BALTIMORE AND DRUM POINT RAILROAD (BDPRR)
DOCUMENTATION

BY: DJP DATE: 12/16/2009

CHECKED: HLC APPROVED: JNT

P:\PIT\2008\C081163.00\CULTURAL_RESOURCES\CR_GIS\PROJECT_FILES\FIGURE_B_5c_121809.mxd

SEGMENT F

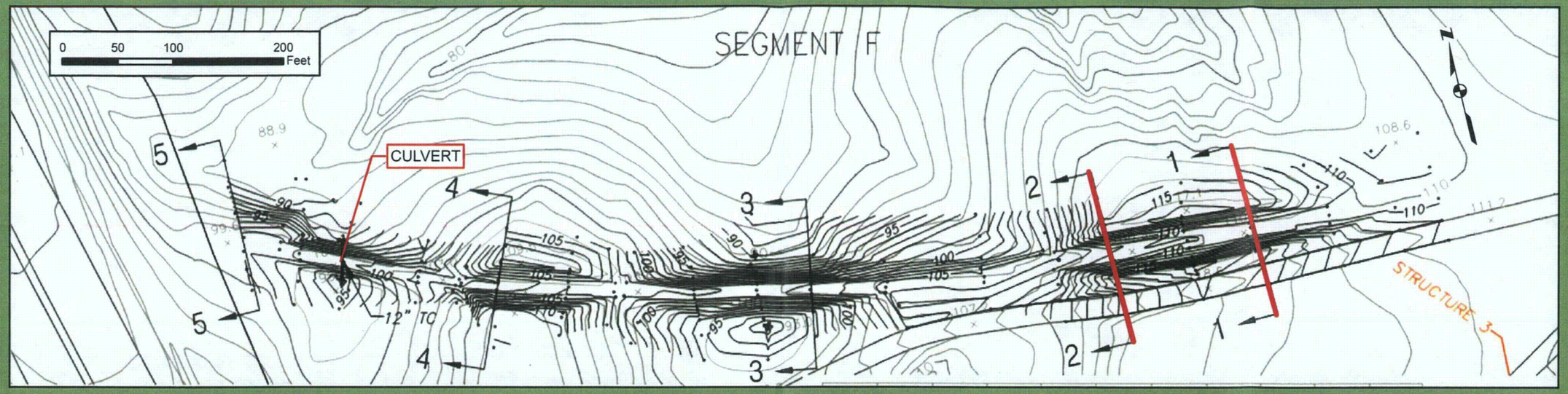

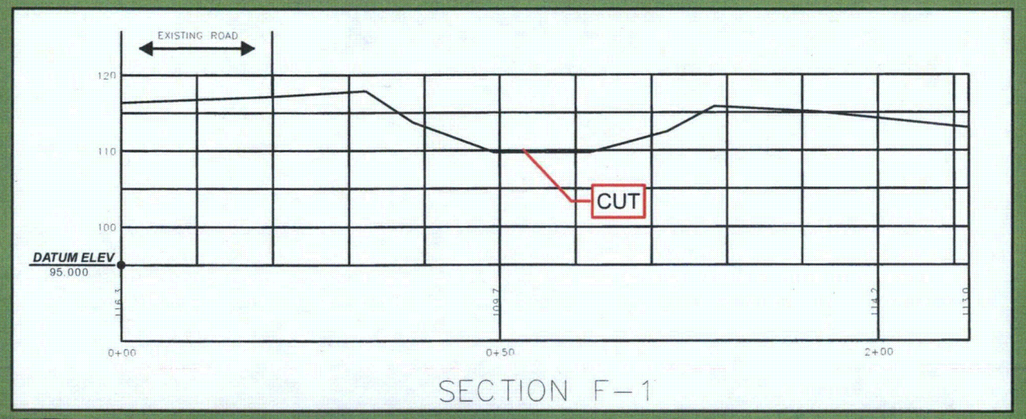

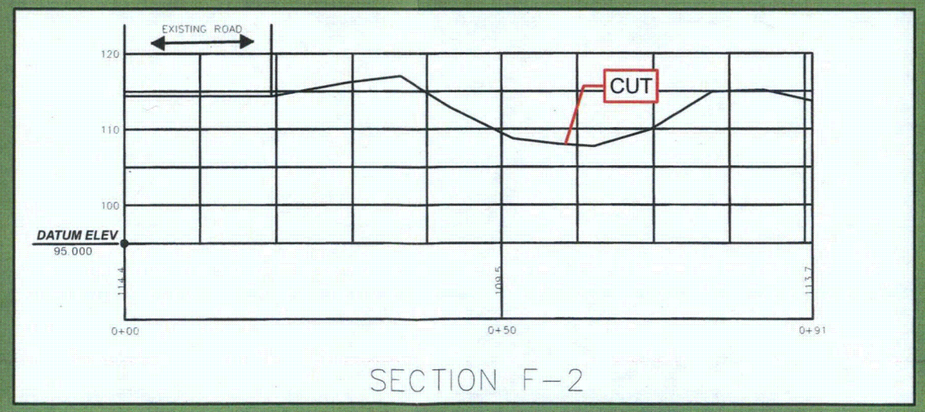

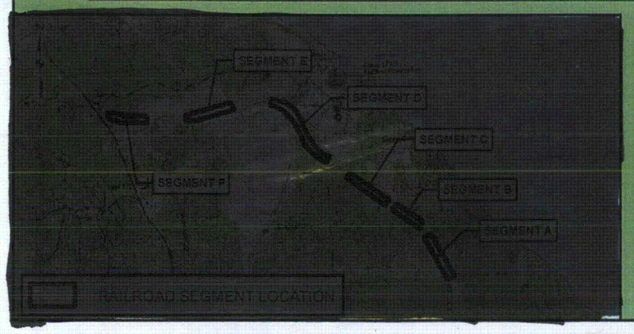

CROSS-SECTION
HORIZONTAL AND VERTICAL SCALE
0 10 20 40 Feet

APPENDIX B-6a
SEGMENT A PLAN VIEW AND CROSS-SECTIONS
SECTIONS F-1 AND F-2

gai consultants

CALVERT CLIFFS 3 NUCLEAR PROJECT (CC3)
BALTIMORE AND DRUM POINT RAILROAD (BDPRR)
DOCUMENTATION

BY: DJP DATE: 12/16/2009

CHECKED: HLC APPROVED: JNT

P:\PIT\2008\C081163.00\CULTURAL_RESOURCES\CR_GIS\PROJECT_FILES\FIGURE_B_6a_121809.mxd

SEGMENT F

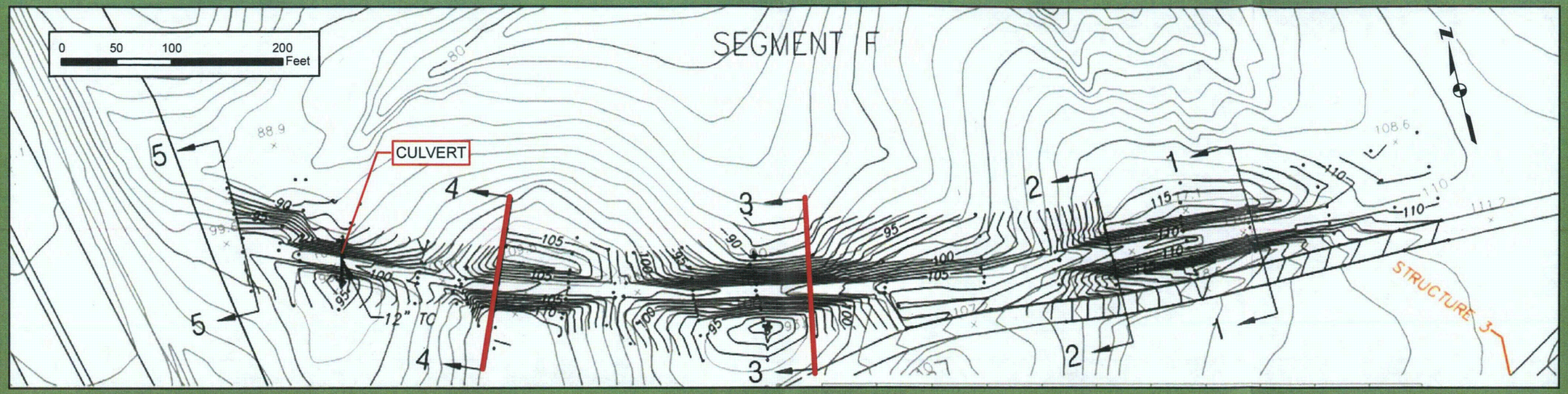

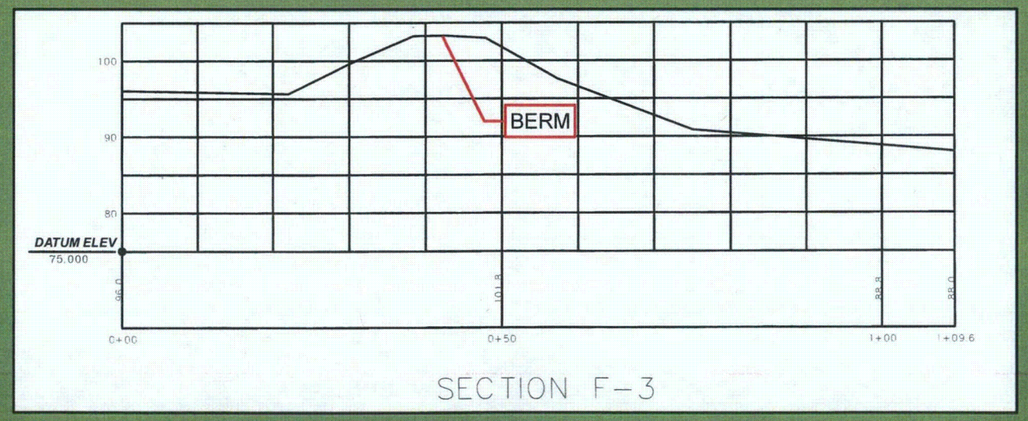

SECTION F-3

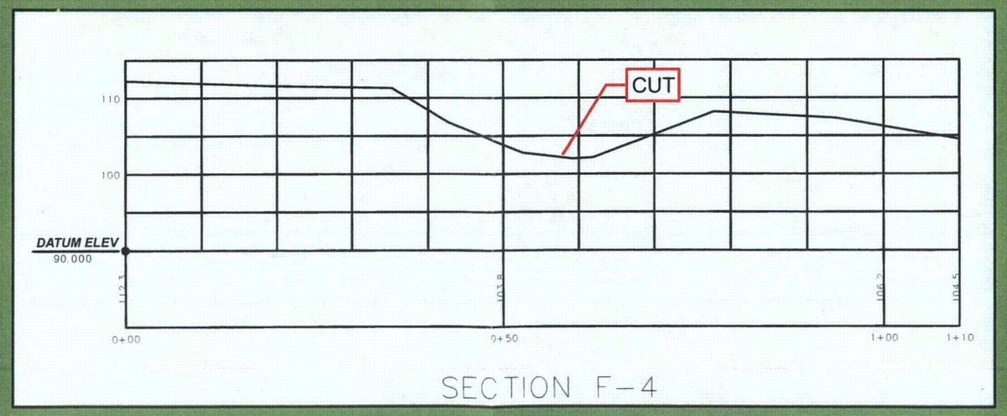

SECTION F-4

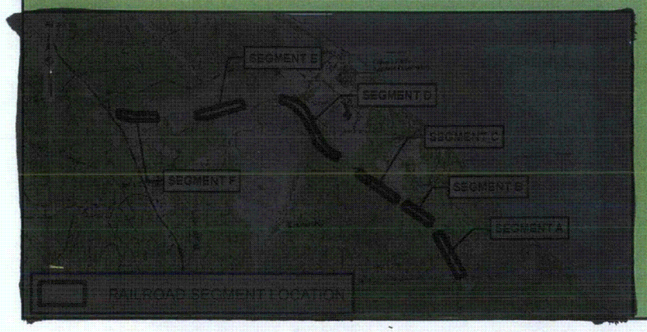

CROSS-SECTION
HORIZONTAL AND VERTICAL SCALE
0 10 20 40 Feet

APPENDIX B-6b
SEGMENT A PLAN VIEW AND CROSS-SECTIONS
SECTIONS F-3 AND F-4

gai consultants

CALVERT CLIFFS 3 NUCLEAR PROJECT (CC3)
BALTIMORE AND DRUM POINT RAILROAD (BDPRR)
DOCUMENTATION

BY: DJP DATE: 12/16/2009

CHECKED: HLC APPROVED: JNT

P:\PIT\2008\C081163.00\CULTURAL_RESOURCES\CR_GIS\PROJECT_FILES\FIGURE_B_6b_121809.mxd

SEGMENT F

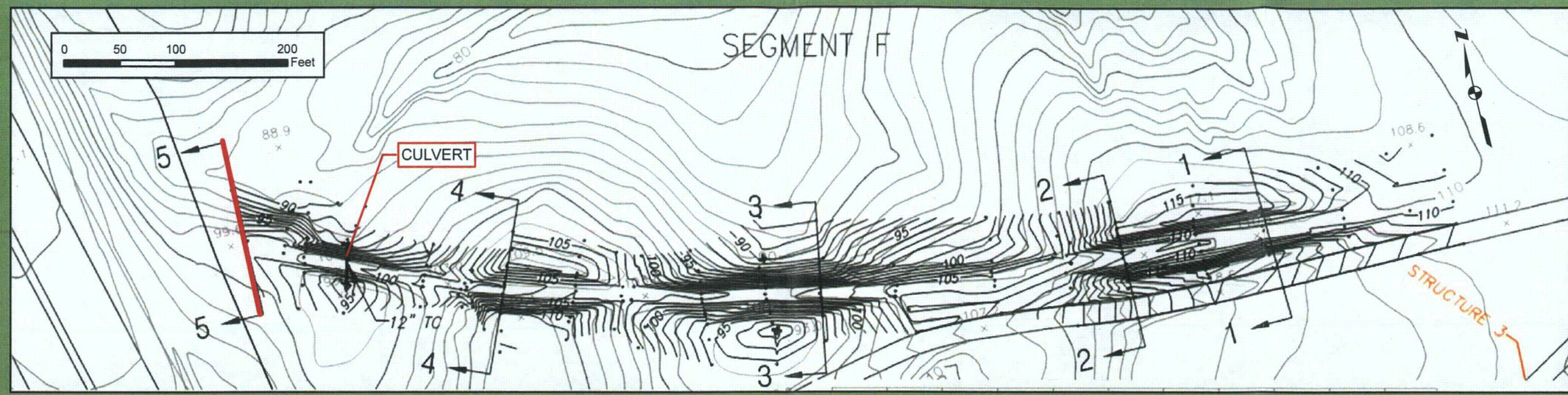

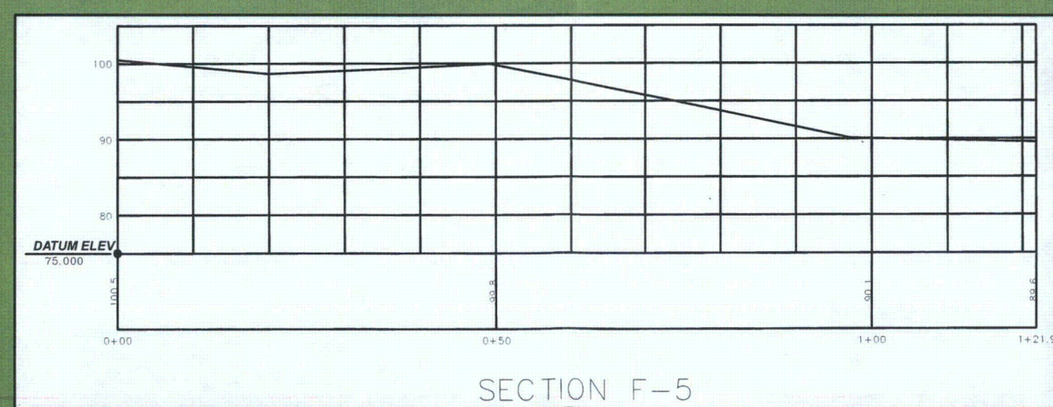

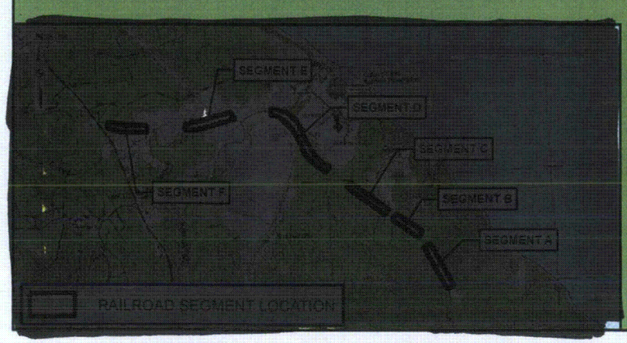

CROSS-SECTION
HORIZONTAL AND VERTICAL SCALE
0 10 20 40 Feet

APPENDIX B-6c
SEGMENT A PLAN VIEW AND CROSS-SECTIONS
SECTION F-5

gai consultants

CALVERT CLIFFS 3 NUCLEAR PROJECT (CC3)
BALTIMORE AND DRUM POINT RAILROAD (BDPRR)
DOCUMENTATION

BY: DJP DATE: 12/16/2009

CHECKED: HLC APPROVED: JNT

P:\PIT\2008\C081163.00\CULTURAL_RESOURCES\CR_GIS\PROJECT_FILES\FIGURE_B_6c_121809.mxd