

Lake, Louis

From: Souther, Martin [martin.souther@pgnmail.com]
Sent: Tuesday, November 24, 2009 8:06 AM
To: Lake, Louis
Cc: Fagan, Paul; Miller, Garry
Subject: 2009 Nov 23 - Containment Unfolded Graphics_IR Mosaic.pptx
Attachments: 2009 Nov 23 - Containment Unfolded Graphics_IR Mosaic.pptx

— By Pages

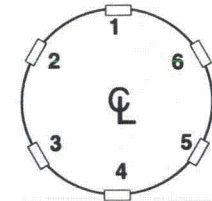
The attached file reflects the adjoining building IR scans that are now complete. The IR scan data files were used to graphically represent the areas scanned.

Martin E. Souther
CR3 Containment Root Cause Team
240-1009
352-795-6486, ext. 1009

P/190

Containment "Unfolded" – Buttress 2 to 5

Updated Nov 23rd (Mosaic IR Overlay scale is approximate)



Buttress #2

Buttress #3

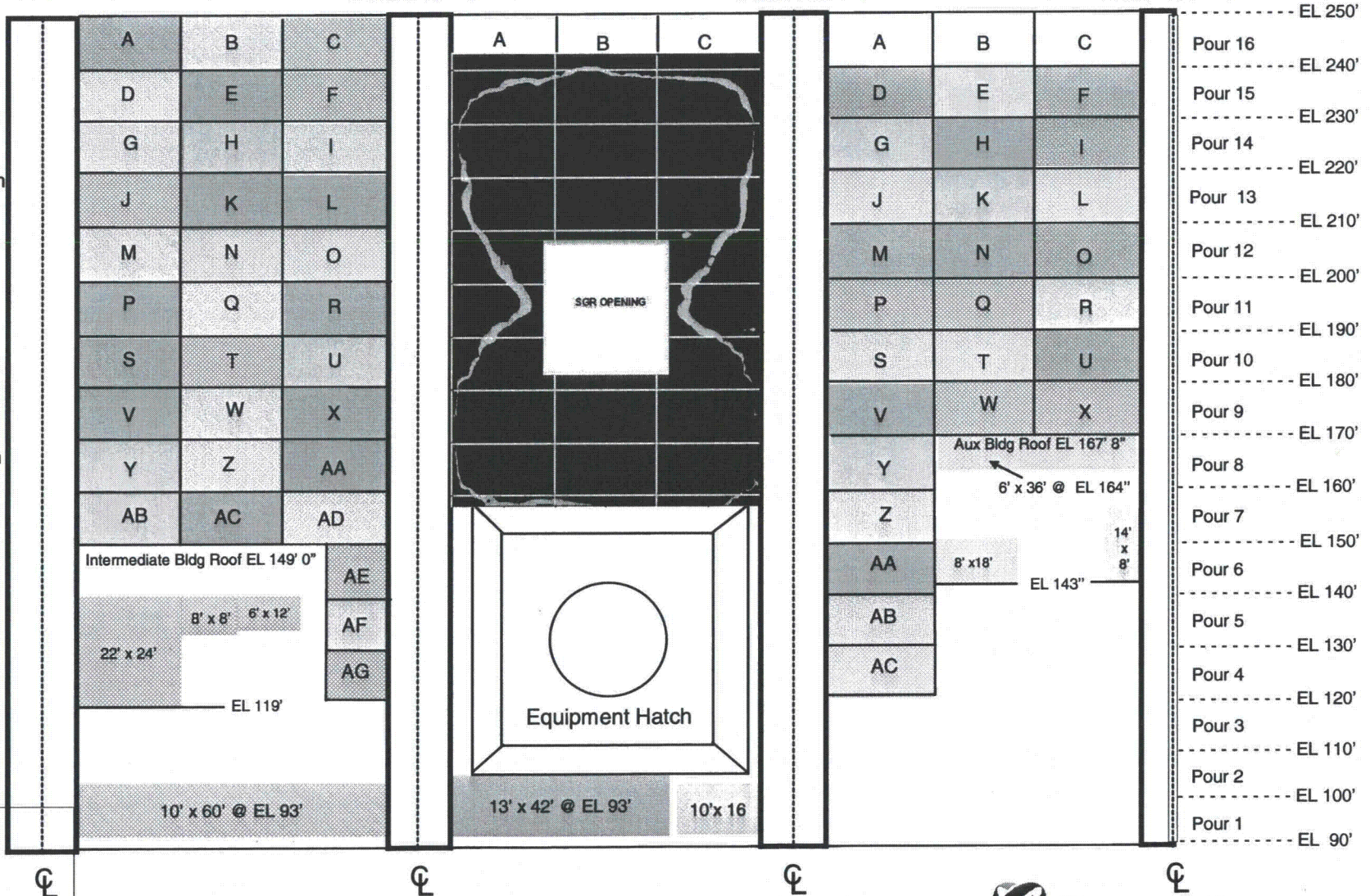
Buttress #4

Buttress #5

IR scans completed per PT-407T:
Blue = no delamination

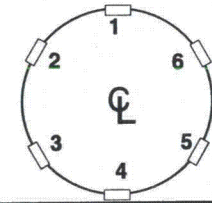
Actual IR scan output data:
Blue = no delamination
Yellow = transition
Red = delaminated

Drawing scale is not exact



Containment "Unfolded" – Buttress 5 to 2

Updated Nov 23rd 2009



Buttress #5

Buttress #6

Buttress #1

Buttress #2

IR scans completed per PT 407T:
Blue = no delamination

Actual IR scan output data:
Blue = no delamination
Yellow = transition
Red = delaminated

Drawing scale is not exact

