



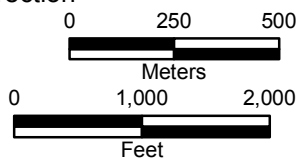


LEGEND

-  Monitoring Well
-  Approximate Groundwater Flow Direction
-  Potentiometric Surface Contour
-  LNP Structure



Progress Energy Florida
Levy Nuclear Plant
Units 1 and 2
Part 2, Final Safety Analysis Report

Potentiometric Surface Map of the
 Surficial/Overburden Aquifer:
 June 14, 2007

FIGURE 2.4.12-217 Rev 0