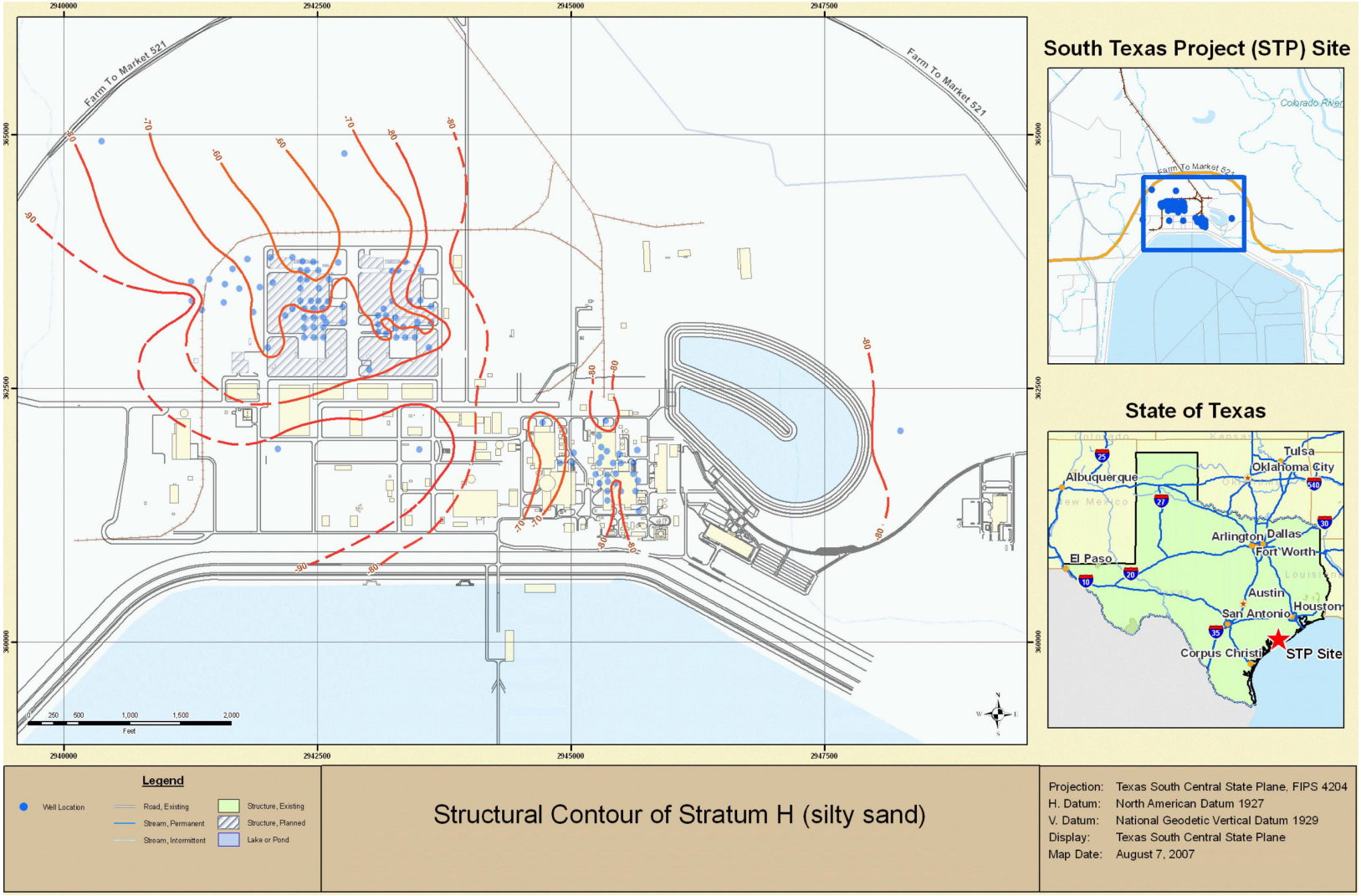

Figure 2.5S.1-41 Structure Contour Map of Stratum H (Silty Sand)

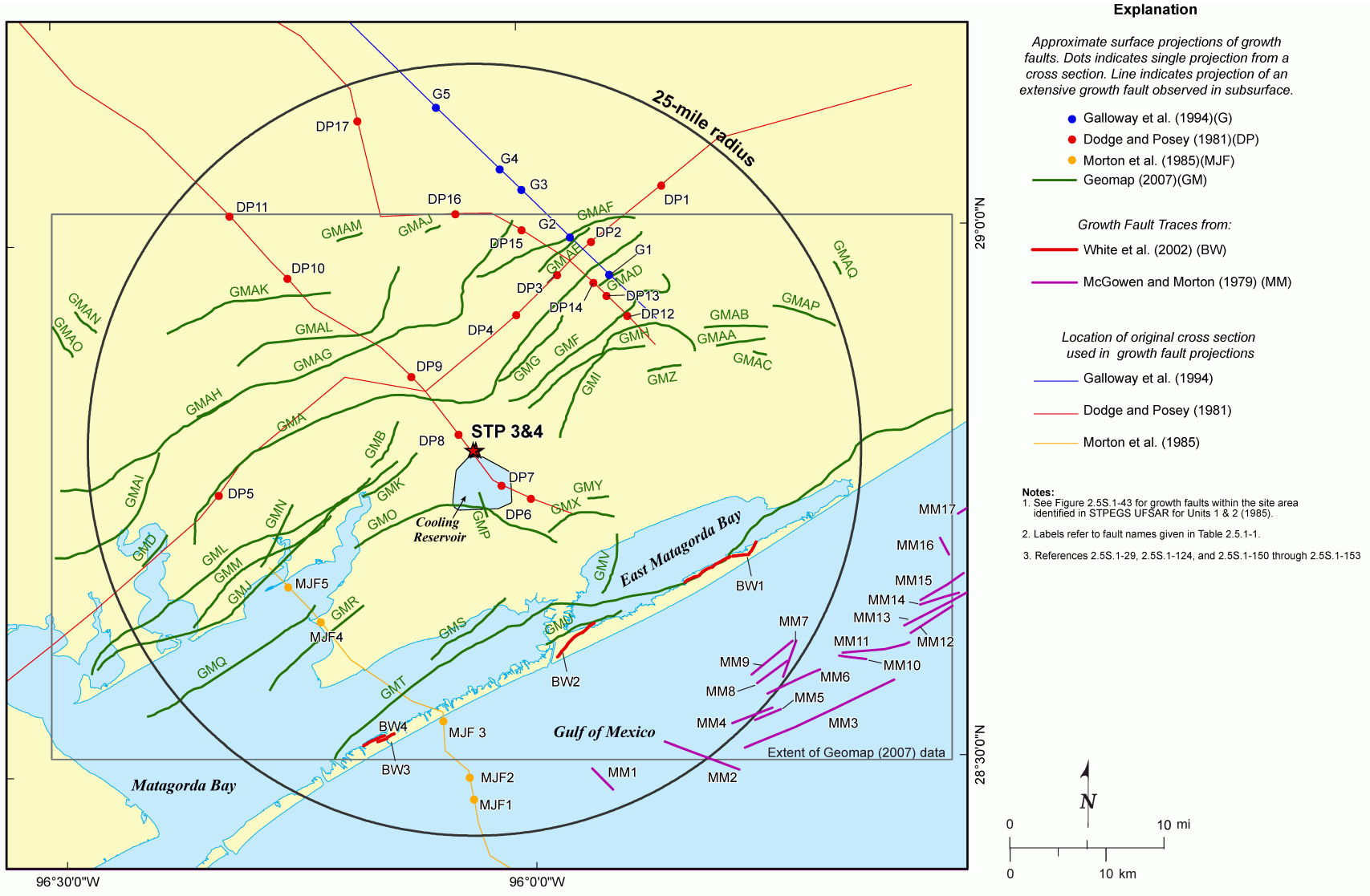

Figure 2.5S.1-42 Site Vicinity (25-mile radius) Growth Faults and Growth Fault Surface Projections

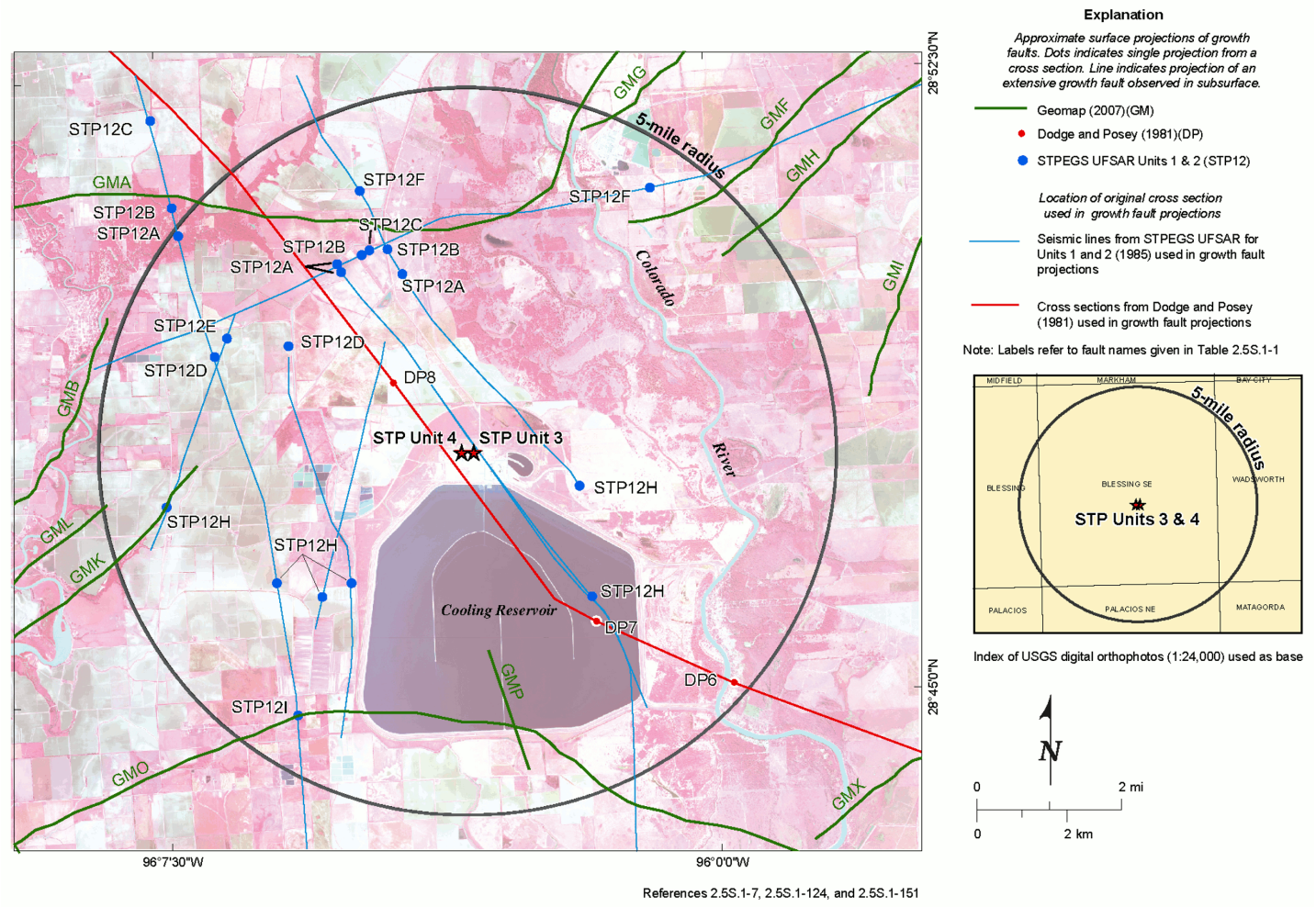

References 2.5S.1-7, 2.5S.1-124, and 2.5S.1-151

Figure 2.5S.1-43 Site Vicinity (5-mile radius) Growth Fault Surface Projections

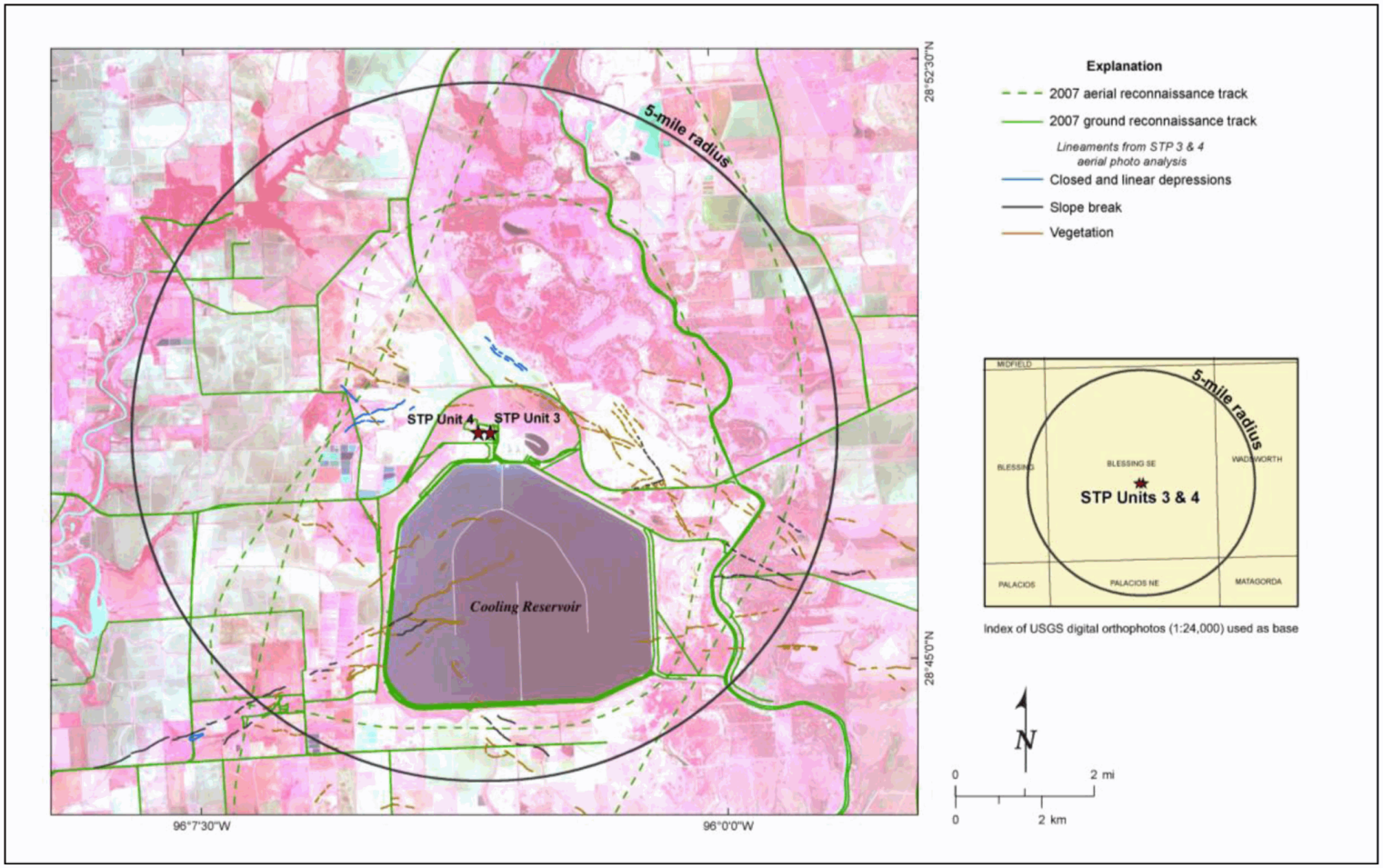

Figure 2.5S.1-44 Lineaments and Aerial Photographs

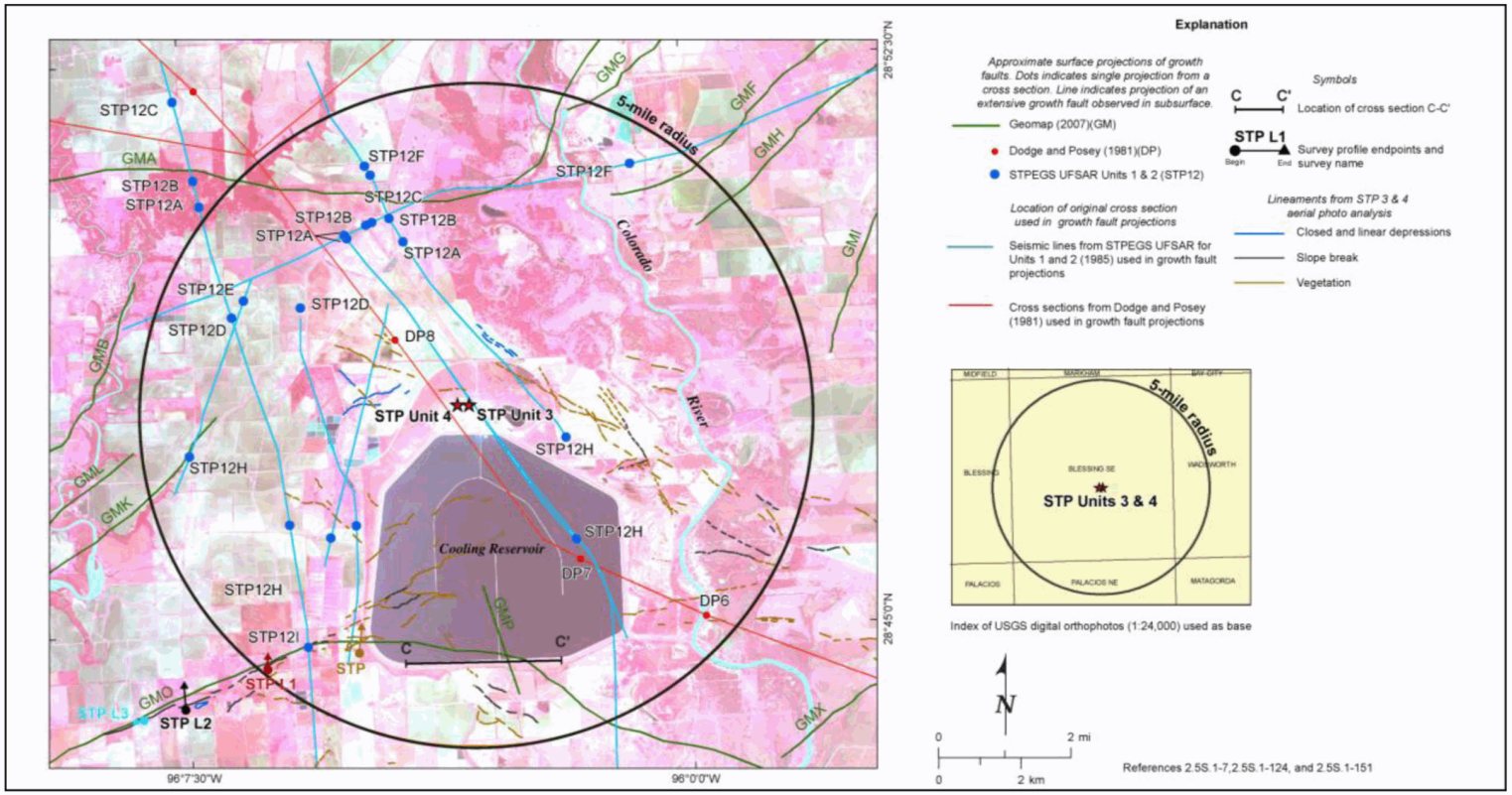

Figure 2.5S.1-45 Growth Fault Projections and Lineaments