




 Lost Creek ISR, LLC
 Littleton, Colorado, USA

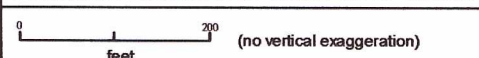

 AATA INTERNATIONAL, INC.
 Fort Collins, Colorado, USA

Legend
Mineralization
 Mineral Trend
Aquitard
 Aquitard
Sand
 Sand

Stratigraphic Units
 A A Horizon
 BC BC Horizon
 DE DE Horizon
 FG FG Horizon
 LCS Lost Creek "Shale"
 HJ HJ Horizon
 SBS Sage Brush "Shale"
 KM KM Horizon
 NNS No Name "Shale"
 K K "Shale"
 Cross Section projected onto E-W vertical plan

PLATE D5-1d
Cross Section D - E
Lost Creek Permit Area

Issued For: WDEQ-LQD1.0 Drawn By: CVH
 Issued/Revised: 10.25.07/05.20.10
 Drawing No.: WDEQ-LQD1.0 PLATE D5-1d 10.25.07


 (no vertical exaggeration)

Potentiometric surfaces as illustrated are interpolated from corresponding regional potentiometric surface contour maps (Figures D6-11e to D6-11h)

01204