

DeweyBurdPubEm Resource

From: Burrows, Ronald
Sent: Monday, September 13, 2010 1:16 PM
To: DeweyBurdPubEm Resource
Subject: Dewey-Burdock GIS Model, Public Land Survey File
Attachments: D-BGISModel.pdf; Public Land Survey File.pdf

Hearing Identifier: Powertech_Uranium_Dewey_Burdock_LA_Public
Email Number: 172

Mail Envelope Properties (0AA17736E4C4154CA37233EEBFC8DEB24F5BABBF6E)

Subject: Dewey-Burdock GIS Model, Public Land Survey File
Sent Date: 9/13/2010 1:16:16 PM
Received Date: 9/13/2010 1:18:18 PM
From: Burrows, Ronald

Created By: Ronald.Burrows@nrc.gov

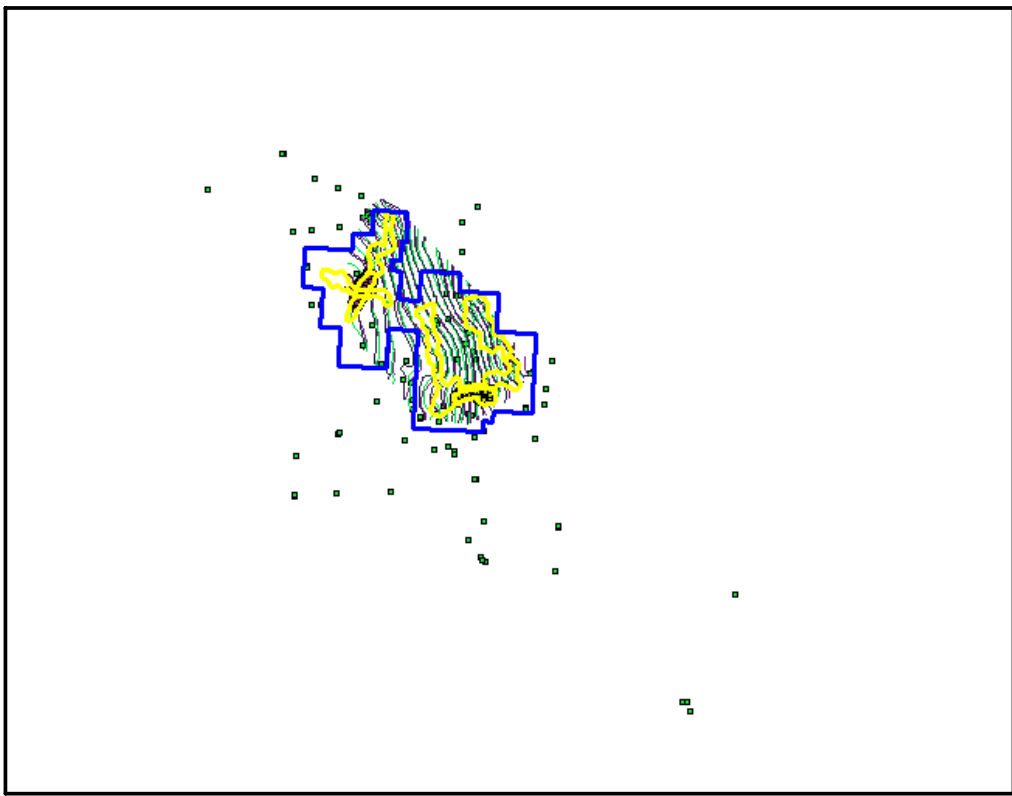
Recipients:
"DeweyBurdPubEm Resource" <DeweyBurdPubEm.Resource@nrc.gov>
Tracking Status: None











Post Office: HQCLSTR02.nrc.gov

Files	Size	Date & Time
MESSAGE	8	9/13/2010 1:18:18 PM
D-BGISModel.pdf	21016	
Public Land Survey File.pdf	27236	

Options
Priority: Standard
Return Notification: No
Reply Requested: No
Sensitivity: Normal
Expiration Date:
Recipients Received:


Dewey_Burd GIS



-  siteboundarysp27
-  mineunitssp27
-  monitoringwells1
-  wellfield1
-  monitoringwells
-  wellfield
-  topfuson
-  topfallriver
-  topchilson
-  chilsontop
-  orebodiesp27
-  wellssp27



Public Land Survey File

 plssp27

