DeweyBurdPubEm Resource

From: Cohen, Stephen
Sent: Wednesday, September 08, 2010 7:23 AM
To: DeweyBurdHrgFile Resource
Attachments: FS Oil and Gas lease parcels.pdf

Stephen J. Cohen
Team Leader - New Facility Licensing
Office of Federal and State Materials
and Environmental Management Programs
U.S. Nuclear Regulatory Commission
Mailstop T8F5
Washington, DC 20555
301-415-7182
410-206-8717 (cell)
stephen.cohen@nrc.gov

Hearing Identifier: Powertech_Uranium_Dewey_Burdock_LA_Public
Email Number: 139

Mail Envelope Properties (377CB97DD54F0F4FAAC7E9FD88BCA6D026005A4FDB)

Subject:
Sent Date: 9/8/2010 7:23:29 AM
Received Date: 9/8/2010 7:27:19 AM
From: Cohen, Stephen

Created By: Stephen.Cohen@nrc.gov

Recipients:
"DeweyBurdHrgFile Resource" <DeweyBurdHrgFile.Resource@nrc.gov>
Tracking Status: None

Post Office: HQCLSTR01.nrc.gov

Files	**Size**	**Date & Time**
MESSAGE	302	9/8/2010 7:27:19 AM
FS Oil and Gas lease parcels.pdf	4433623	

Options
Priority: Standard
Return Notification: No
Reply Requested: No
Sensitivity: Normal
Expiration Date:
Recipients Received:

FS Infovation

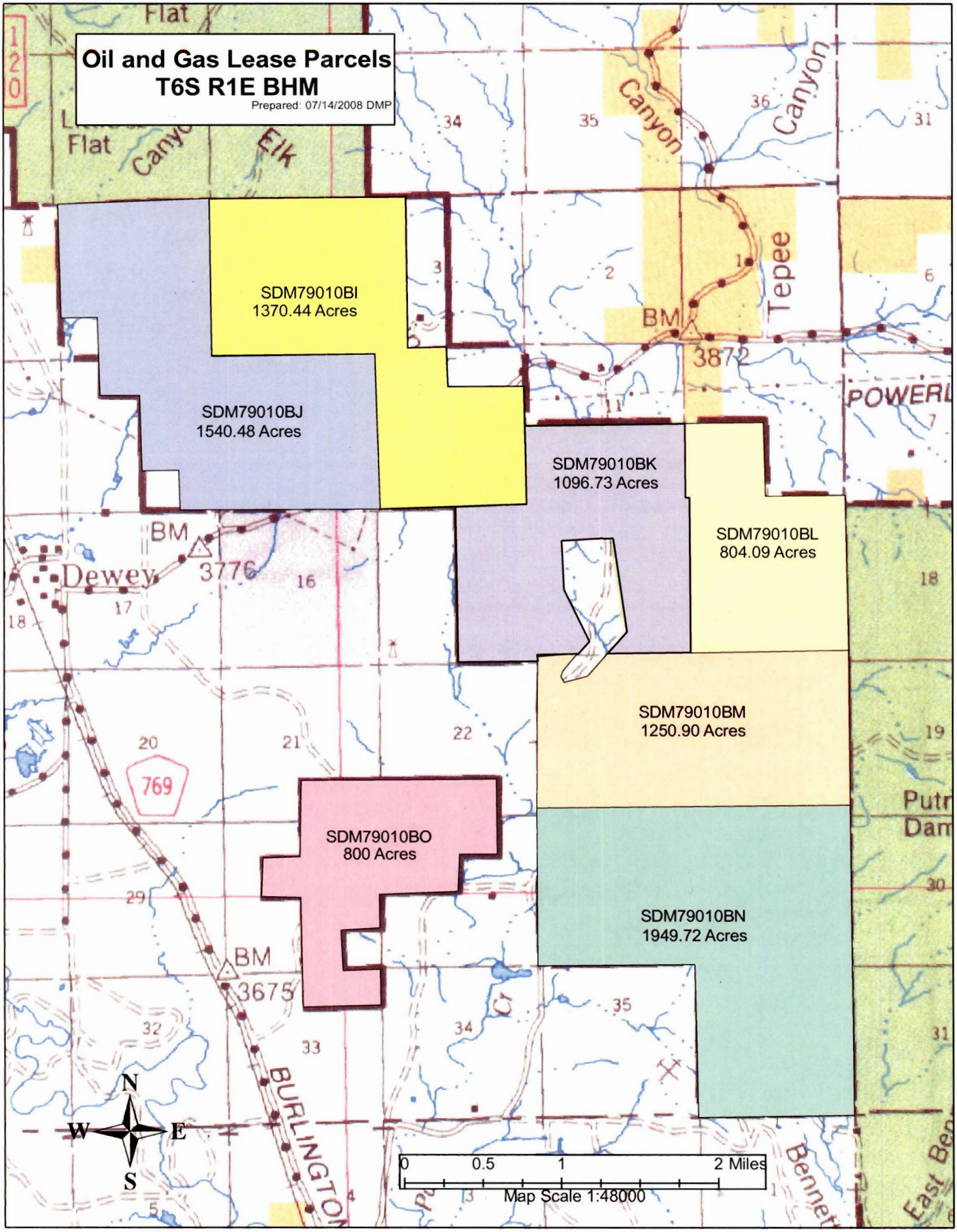

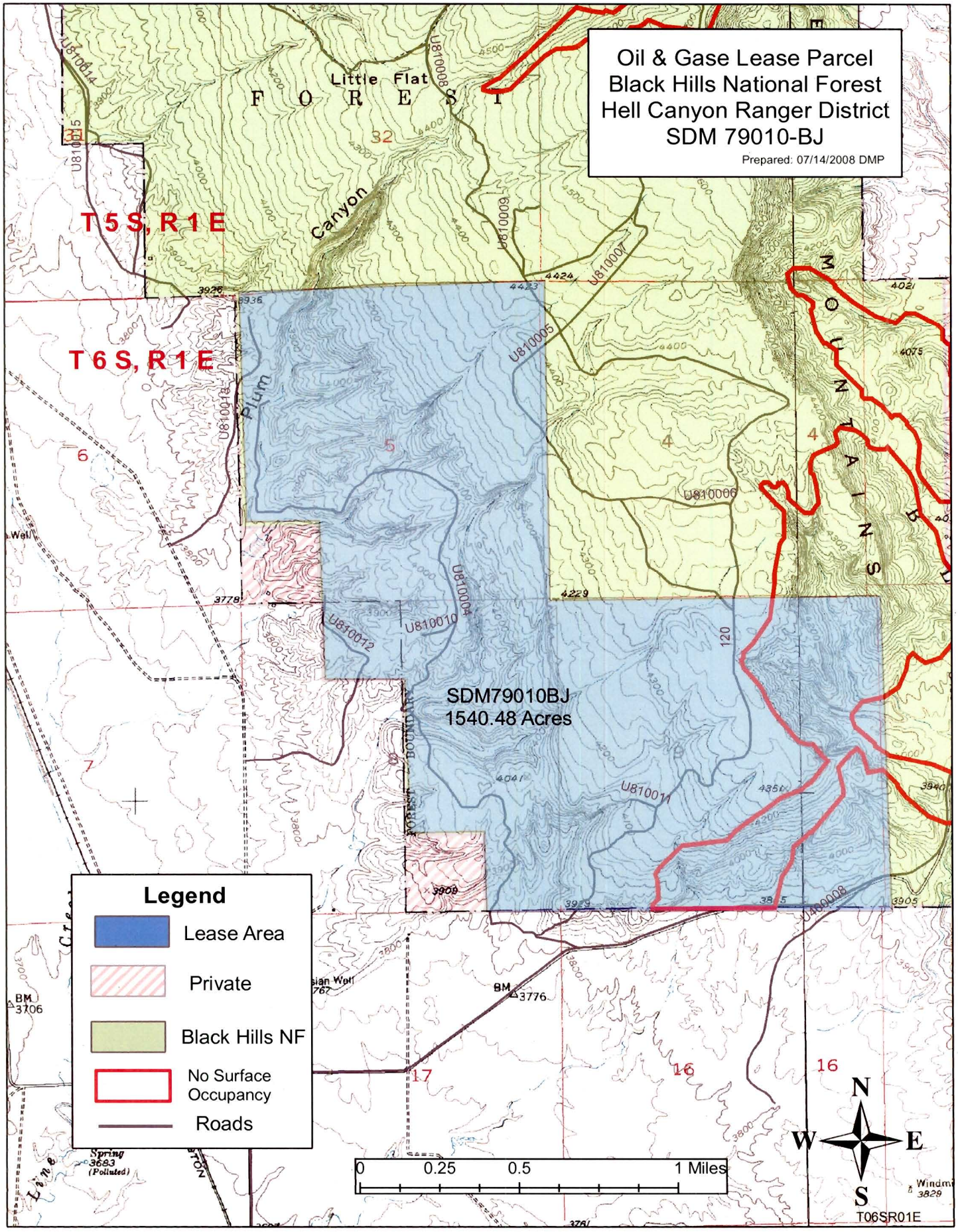
Oil & Gase Lease Parcel
Black Hills National Forest
Hell Canyon Ranger District
SDM 79010-BJ
Prepared: 07/14/2008 DMP
T5S, R1E
T6S, R1E
Little Flat
Canyon
Plum
SDM79010BJ
1540.48 Acres
Legend
Lease Area
Private
Black Hills NF
No Surface Occupancy
Roads
0 0.25 0.5 1 Miles
N
W
E
S
T06SR01E

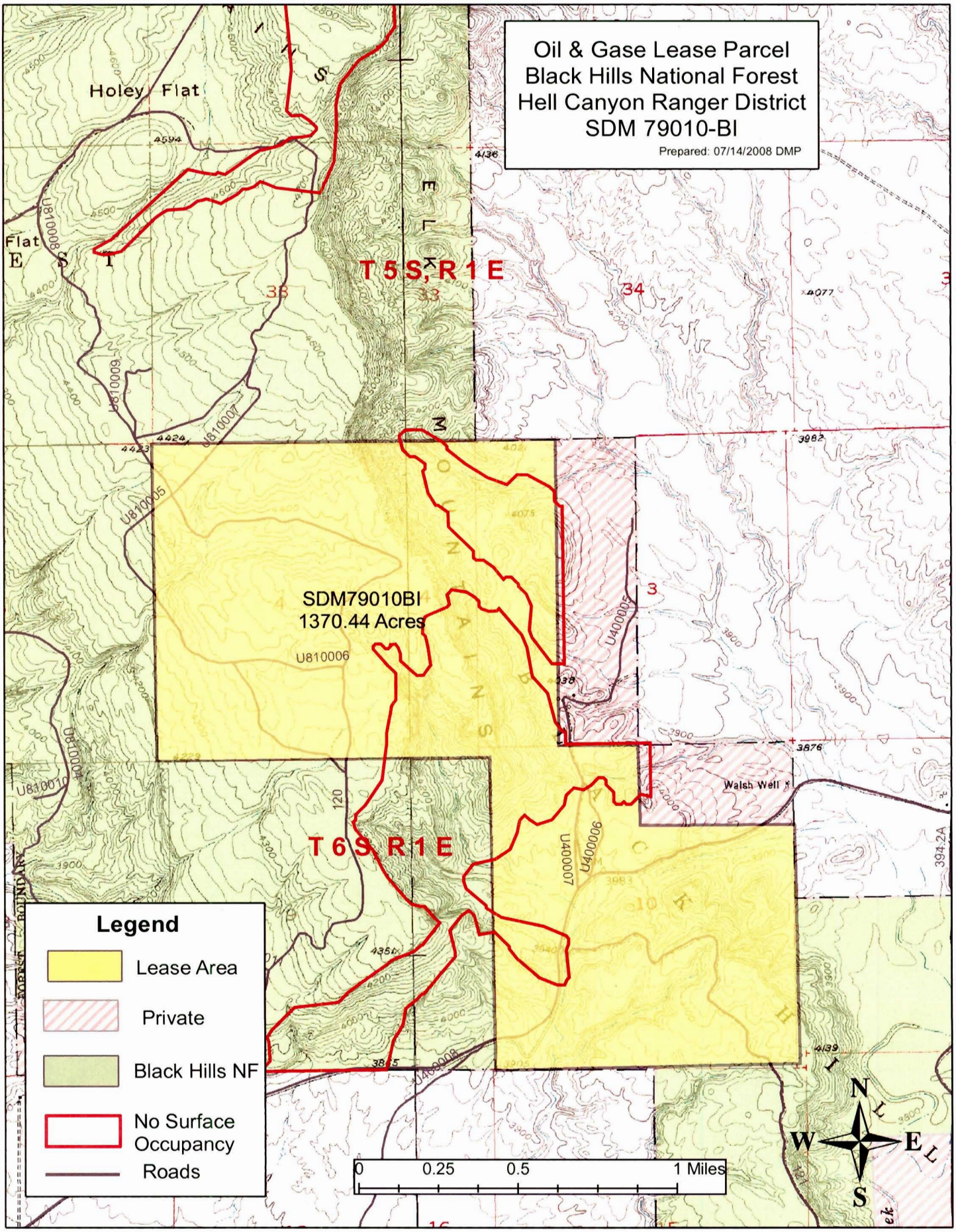
Oil & Gase Lease Parcel
Black Hills National Forest
Hell Canyon Ranger District
SDM 79010-BI
Prepared: 07/14/2008 DMP
Holey Flat
T5S,R1E
T6S R1E
SDM79010BI
1370.44 Acres
U810006
U810005
U810007
U810008
U810009
U810010
U400007
U400006
Walsh Well
Legend
Lease Area
Private
Black Hills NF
No Surface Occupancy
Roads
0 0.25 0.5 1 Miles
N
W
E
S

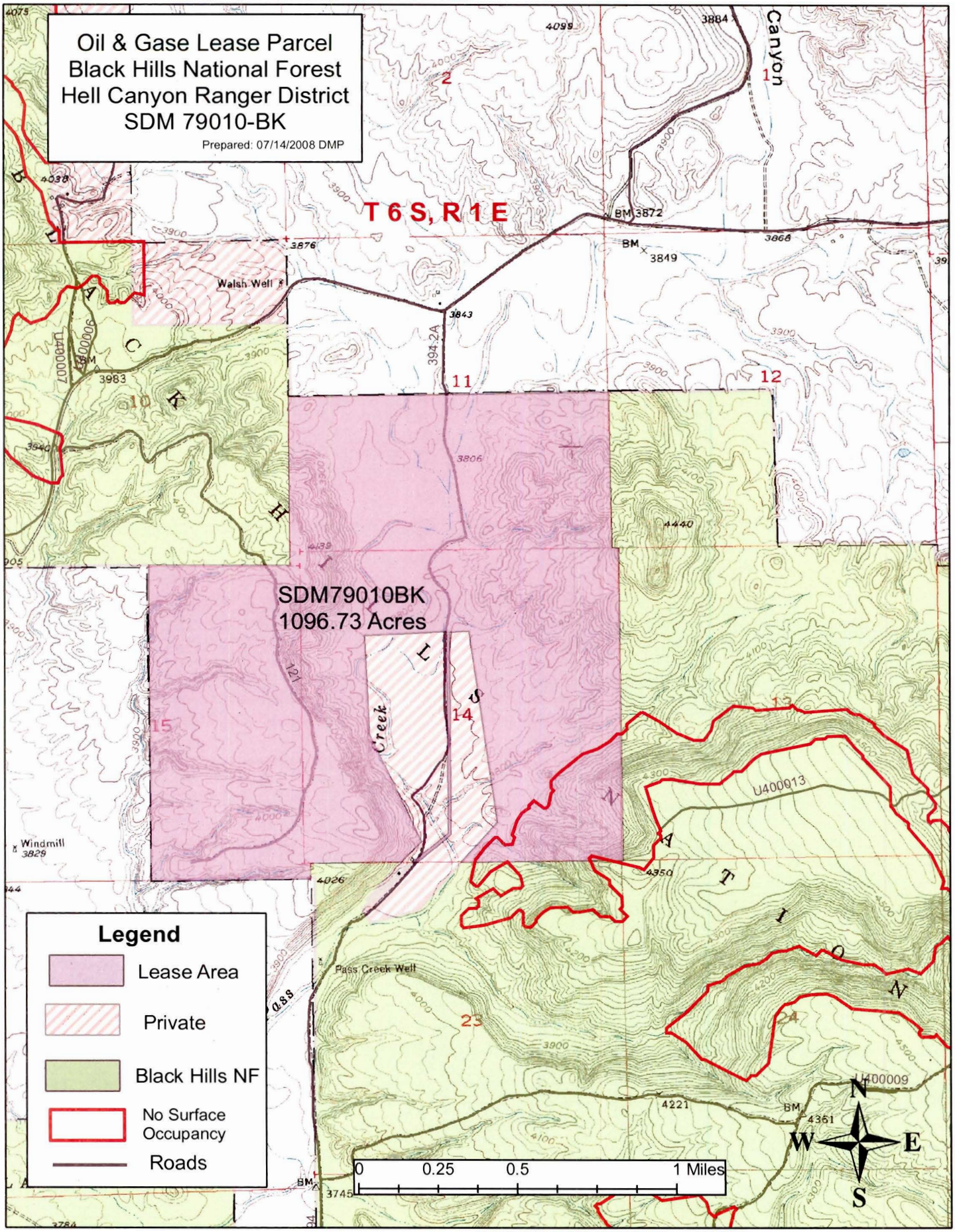
Oil & Gase Lease Parcel
Black Hills National Forest
Hell Canyon Ranger District
SDM 79010-BK
Prepared: 07/14/2008 DMP
T 6 S, R 1 E
SDM79010BK
1096.73 Acres
Canyon
Walsh Well
Windmill
Pass Creek Well
Creek
U400013
U400009
Legend
Lease Area
Private
Black Hills NF
No Surface Occupancy
Roads
0
0.25
0.5
1 Miles
N
S
E
W

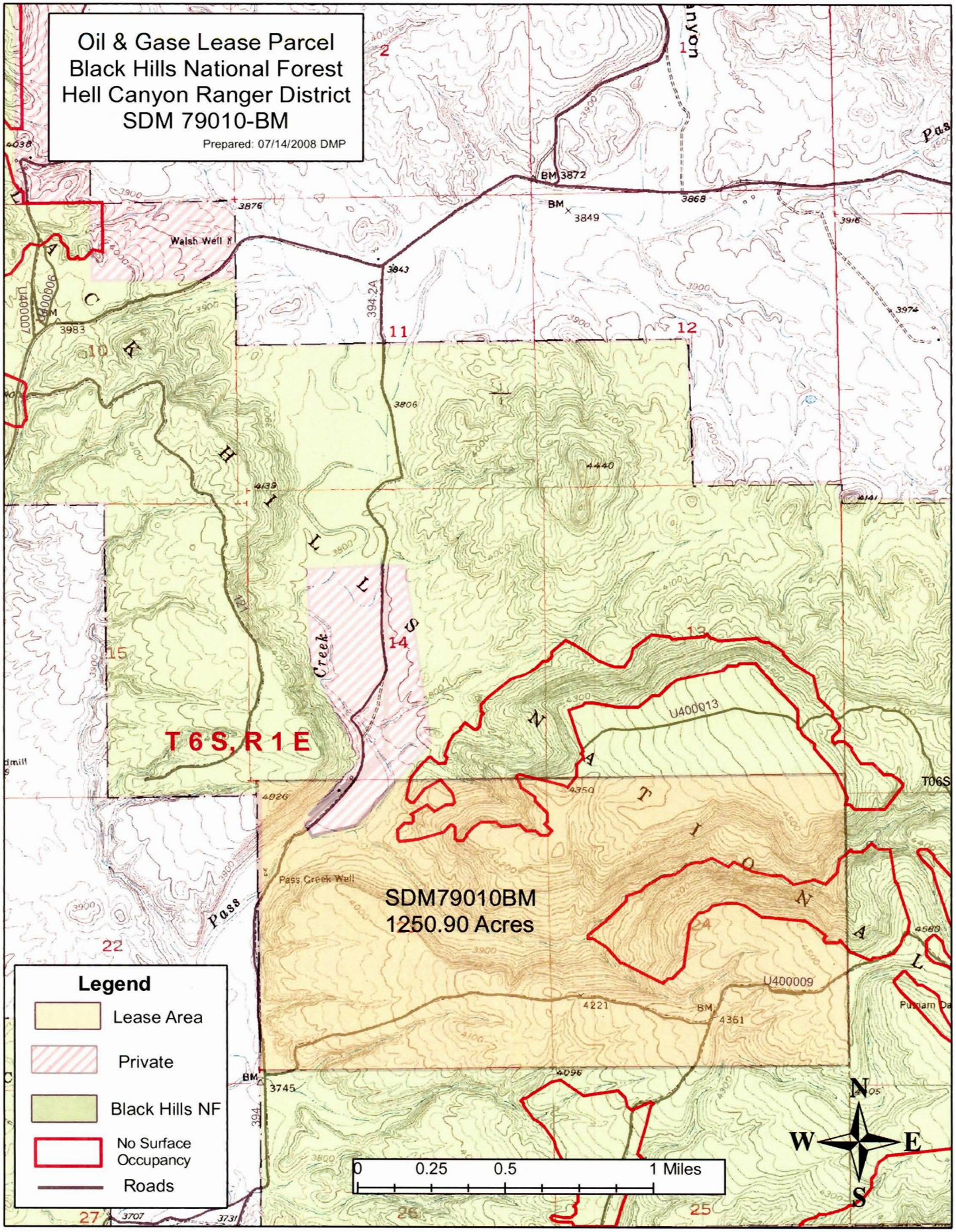
Oil & Gase Lease Parcel
Black Hills National Forest
Hell Canyon Ranger District
SDM 79010-BM
Prepared: 07/14/2008 DMP
T 6 S, R 1 E
SDM79010BM
1250.90 Acres
Legend
Lease Area
Private
Black Hills NF
No Surface Occupancy
Roads
0 0.25 0.5 1 Miles
N
S
E
W
Walsh Well
Pass Creek Well
Pass Creek
U400013
U400009
T06S

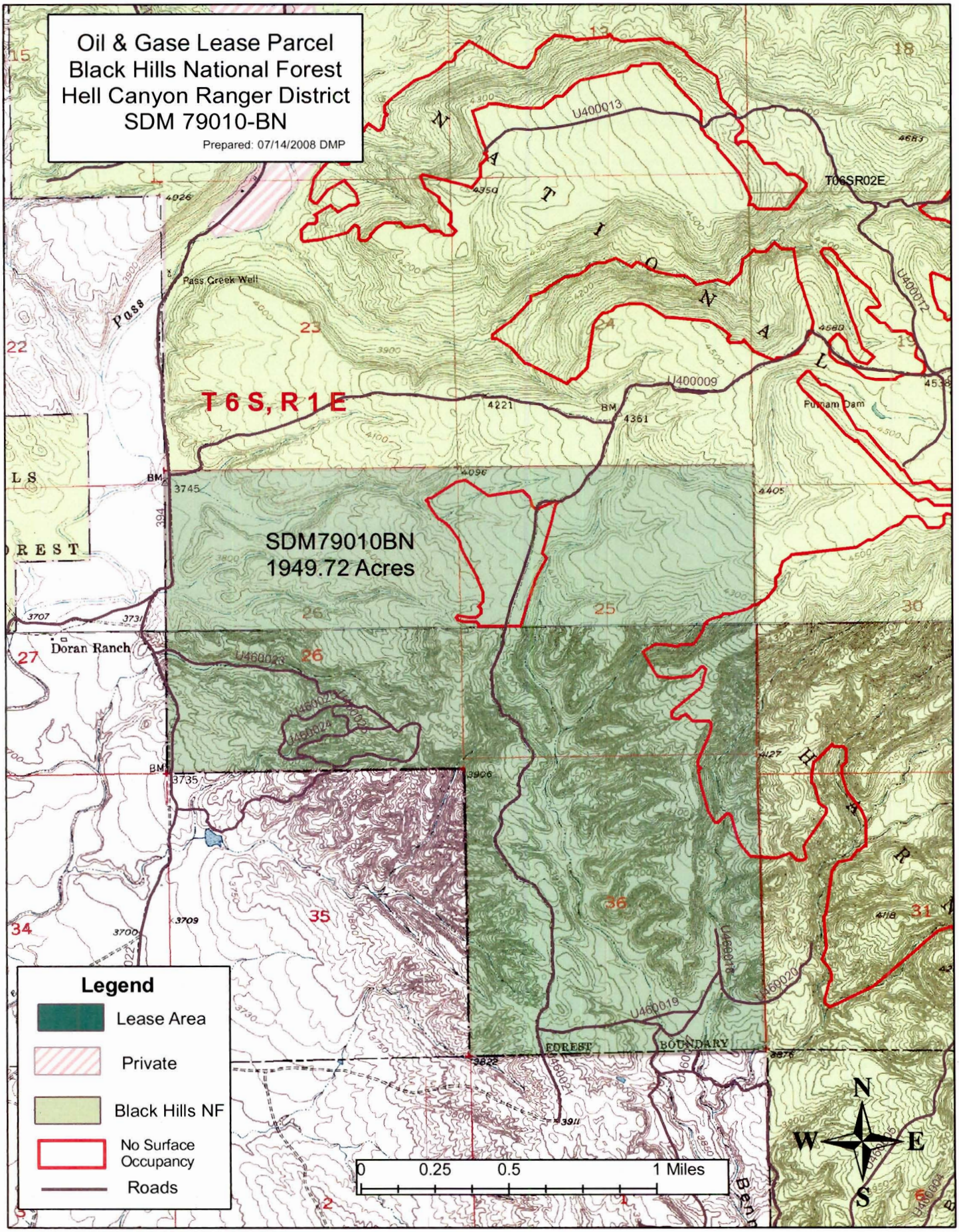
Oil & Gase Lease Parcel
Black Hills National Forest
Hell Canyon Ranger District
SDM 79010-BN
Prepared: 07/14/2008 DMP
T06SR02E
T 6 S, R 1 E
SDM79010BN
1949.72 Acres
Pass Creek Well
Doran Ranch
Putnam Dam
U400013
U400012
U400009
U460023
U460024
U460019
U460020
FOREST BOUNDARY
Legend
Lease Area
Private
Black Hills NF
No Surface Occupancy
Roads
0 0.25 0.5 1 Miles
N
W
E
S

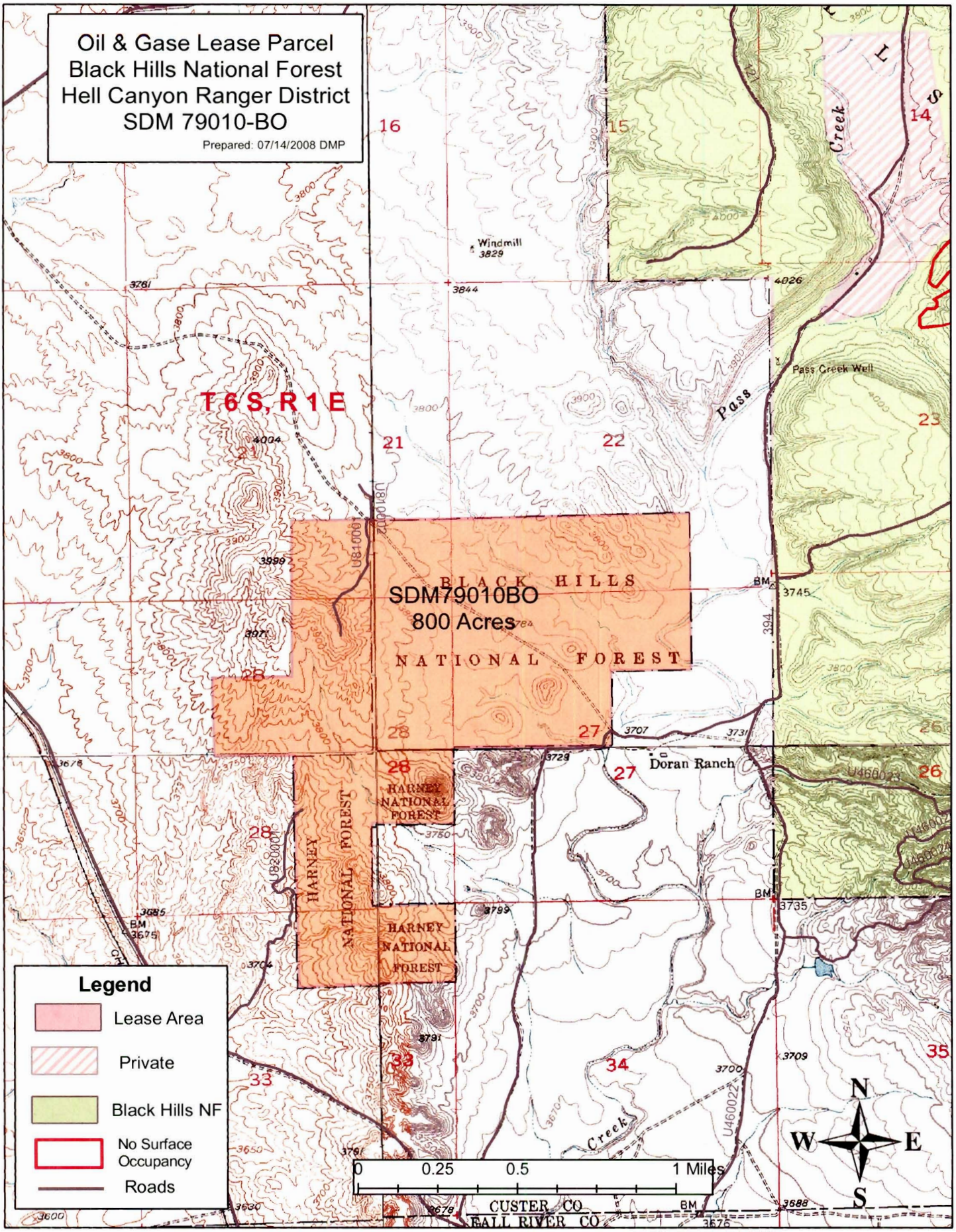
Oil & Gase Lease Parcel
Black Hills National Forest
Hell Canyon Ranger District
SDM 79010-BO
Prepared: 07/14/2008 DMP
T6S, R1E
SDM79010BO
800 Acres
BLACK HILLS
NATIONAL FOREST
HARNEY NATIONAL FOREST
Windmill 3829
Pass Creek Well
Doran Ranch
Pass Creek
Legend
Lease Area
Private
Black Hills NF
No Surface Occupancy
Roads
0 0.25 0.5 1 Miles
N
W
E
S
CUSTER CO
FALL RIVER CO