DeweyBurdPubEm Resource

From: Cohen, Stephen
Sent: Tuesday, September 07, 2010 2:47 PM
To: DeweyBurdHrgFile Resource
Attachments: Fall River County Plates.pdf

Stephen J. Cohen
Team Leader - New Facility Licensing
Office of Federal and State Materials
and Environmental Management Programs
U.S. Nuclear Regulatory Commission
Mailstop T8F5
Washington, DC 20555
301-415-7182
410-206-8717 (cell)
stephen.cohen@nrc.gov

Hearing Identifier: Powertech_Uranium_Dewey_Burdock_LA_Public
Email Number: 136

Mail Envelope Properties (377CB97DD54F0F4FAAC7E9FD88BCA6D024CF82662F)

Subject:
Sent Date: 9/7/2010 2:47:19 PM
Received Date: 9/7/2010 2:51:41 PM
From: Cohen, Stephen

Created By: Stephen.Cohen@nrc.gov

Recipients:
"DeweyBurdHrgFile Resource" <DeweyBurdHrgFile.Resource@nrc.gov>
Tracking Status: None

Post Office: HQCLSTR01.nrc.gov

Files	**Size**	**Date & Time**
MESSAGE	302	9/7/2010 2:51:41 PM
Fall River County Plates.pdf	2384994	

Options
Priority: Standard
Return Notification: No
Reply Requested: No
Sensitivity: Normal
Expiration Date:
Recipients Received:

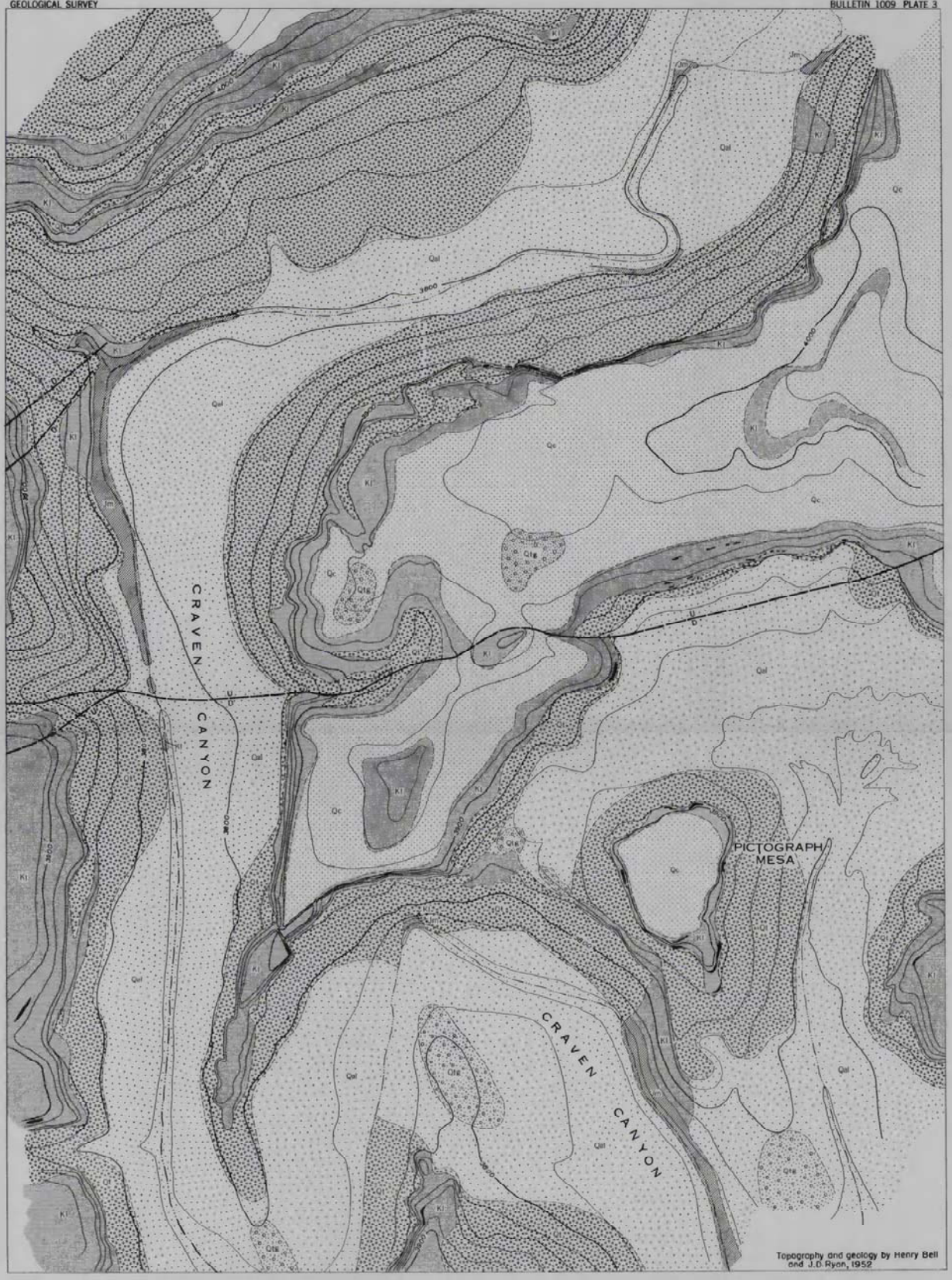

EXPLANATION

QUATERNARY
- Qc Colluvium
- Qal Alluvium
- Talus
- Qts Terrace gravels

CRETACEOUS
- Kl Lakota sandstone

JURASSIC
- Jm Morrison formation

Contact, dashed where indefinitely located

Fault, dashed where approximately located. U, upthrown side; D, downthrown side

Uranium occurrence

14°
TRUE NORTH
MAGNETIC NORTH

GEOLOGIC MAP OF PART OF CRAVEN CANYON, FALL RIVER COUNTY, SOUTH DAKOTA

100 0 400 Feet

Contour interval 20 feet
Datum is mean sea level

339289 O - 55 (In pocket)

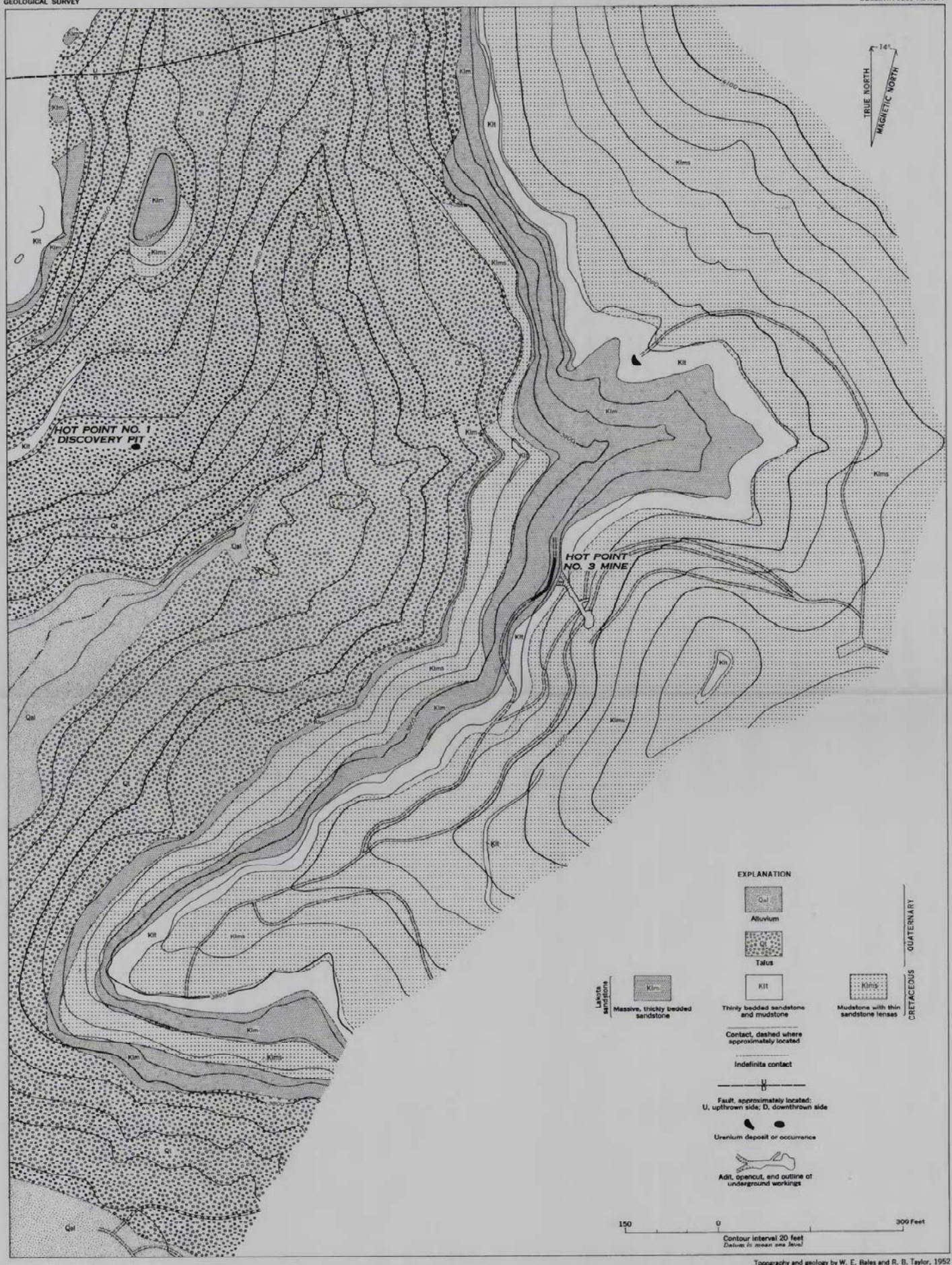

Topography and geology by W. E. Bales and R. B. Taylor, 1952

GEOLOGIC MAP OF PART OF RED CANYON, FALL RIVER COUNTY, SOUTH DAKOTA

339289 O - 55 (In pocket)

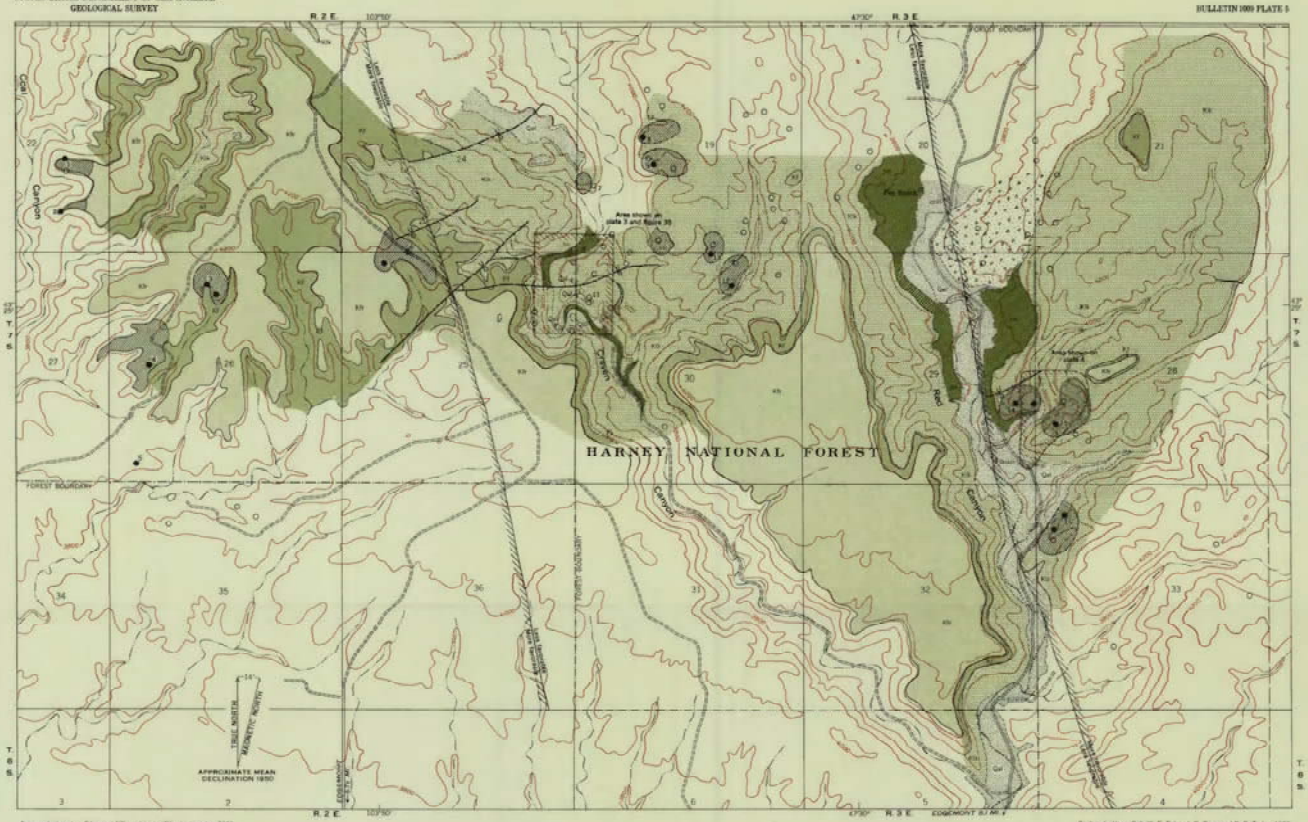

Topography based on Edgemont NE quadrangle, 7½ minute series, 1950

Geology by Henry Ball, W. E. Bales, J. C. Ryan, and R. B. Taylor, 1952

GEOLOGIC MAP OF THE CRAVEN AND RED CANYON AREAS, FALL RIVER COUNTY, SOUTH DAKOTA, SHOWING FAVORABLE AREAS AND AREAS PARTLY EXPLORED FOR ORE DEPOSITS

1 0 1 Mile

Contour interval 100 feet

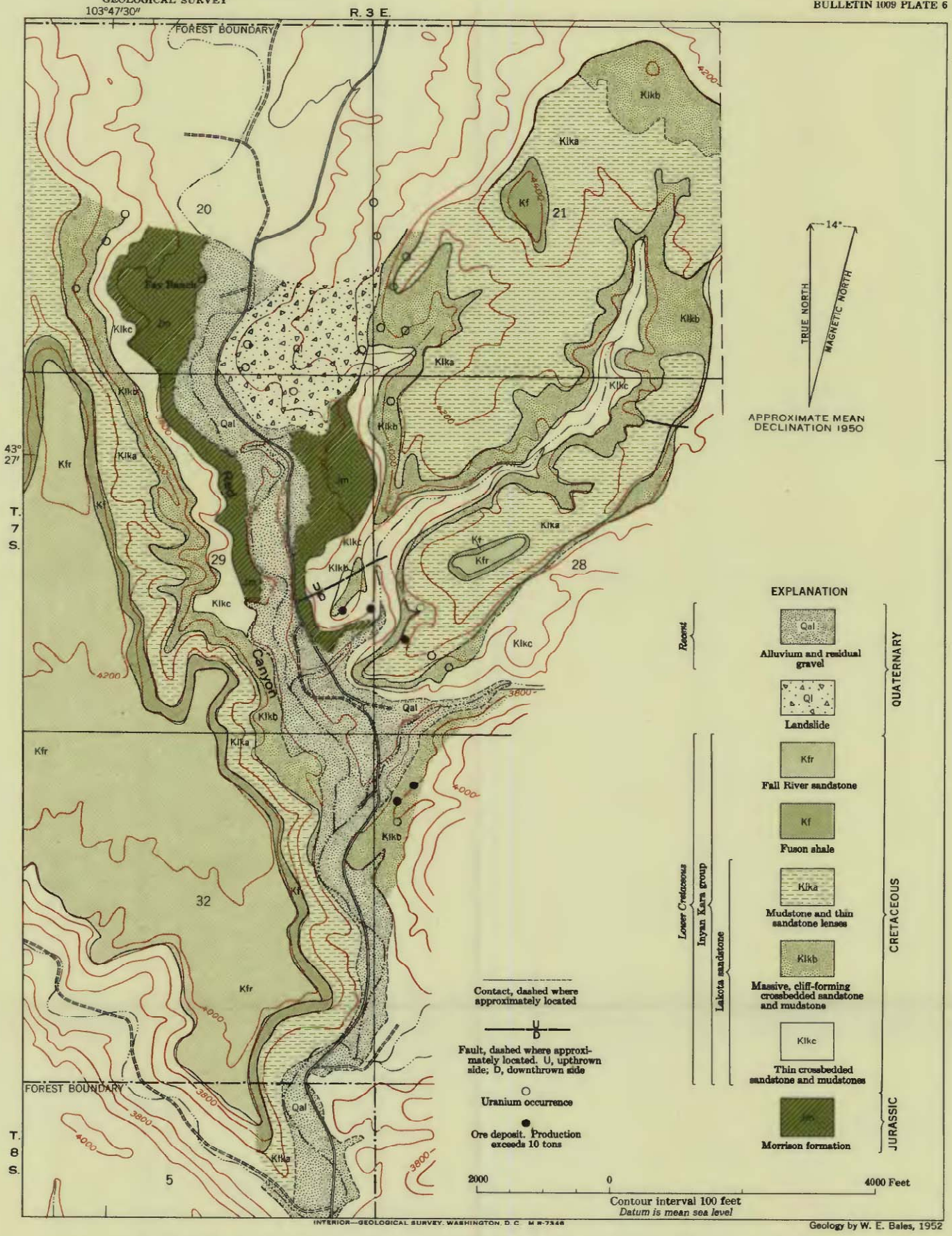

GEOLOGIC MAP OF RED CANYON, FALL RIVER COUNTY, SOUTH DAKOTA, SHOWING A POSSIBLE DIVISION OF THE LAKOTA SANDSTONE

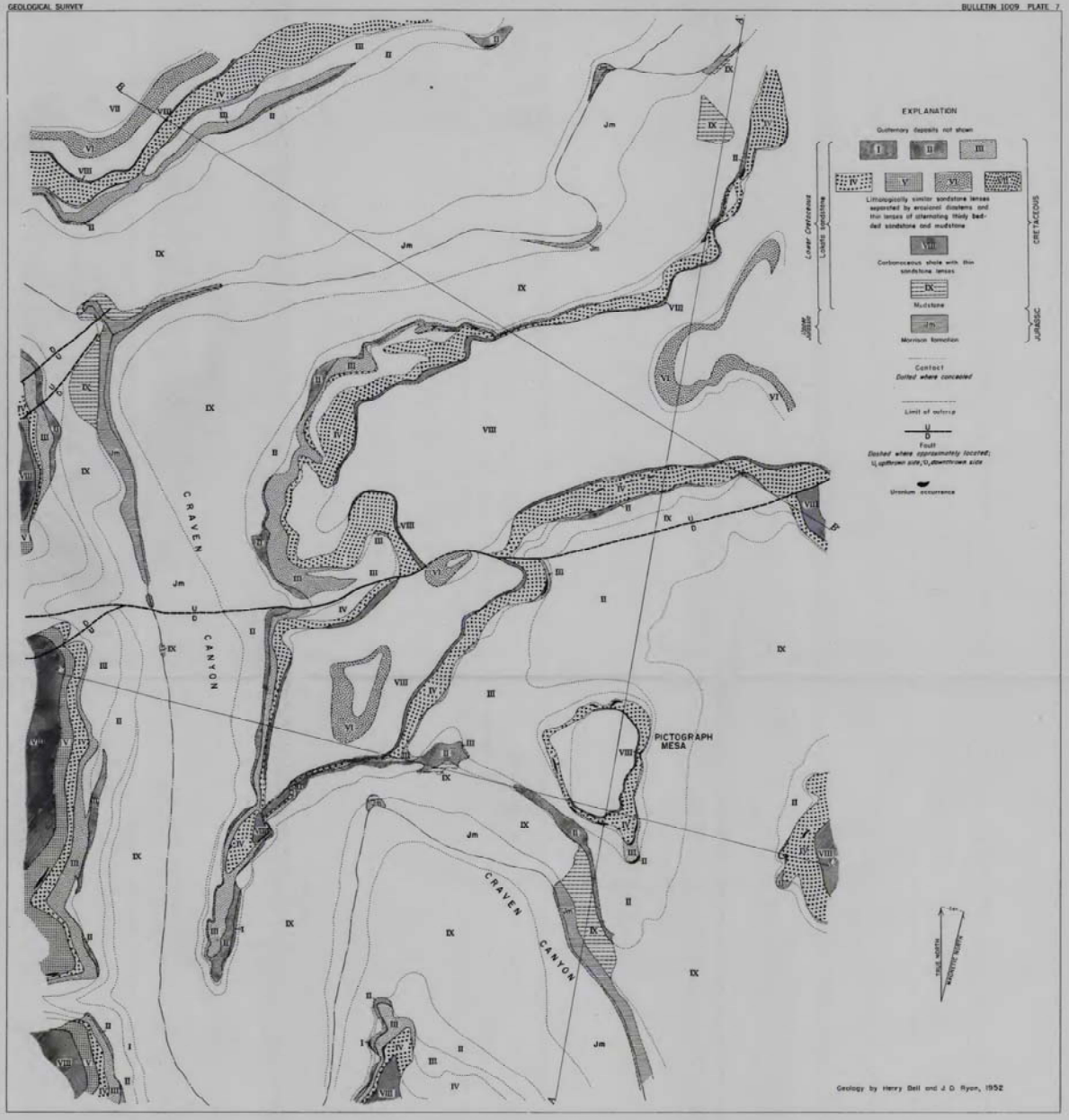



GEOLOGIC MAP AND SECTIONS OF PART OF CRAVEN CANYON, FALL RIVER COUNTY, SOUTH DAKOTA, SHOWING LENSES IN THE LAKOTA SANDSTONE

100 0 500 Feet

Datum is mean sea level

339289 O - 55 (In pocket)