DeweyBurdPubEm Resource

From: Cohen, Stephen
Sent: Tuesday, September 07, 2010 2:48 PM
To: DeweyBurdHrgFile Resource
Attachments: ofr_78_1008_plt.pdf

Stephen J. Cohen
Team Leader - New Facility Licensing
Office of Federal and State Materials
and Environmental Management Programs
U.S. Nuclear Regulatory Commission
Mailstop T8F5
Washington, DC 20555
301-415-7182
410-206-8717 (cell)
stephen.cohen@nrc.gov

Hearing Identifier: Powertech_Uranium_Dewey_Burdock_LA_Public
Email Number: 133

Mail Envelope Properties (377CB97DD54F0F4FAAC7E9FD88BCA6D024CF826632)

Subject:
Sent Date: 9/7/2010 2:47:49 PM
Received Date: 9/7/2010 2:51:48 PM
From: Cohen, Stephen

Created By: Stephen.Cohen@nrc.gov

Recipients:
"DeweyBurdHrgFile Resource" <DeweyBurdHrgFile.Resource@nrc.gov>
Tracking Status: None

Post Office: HQCLSTR01.nrc.gov

Files	**Size**	**Date & Time**
MESSAGE	302	9/7/2010 2:51:48 PM
ofr_78_1008_plt.pdf	4441737	

Options
Priority: Standard
Return Notification: No
Reply Requested: No
Sensitivity: Normal
Expiration Date:
Recipients Received:

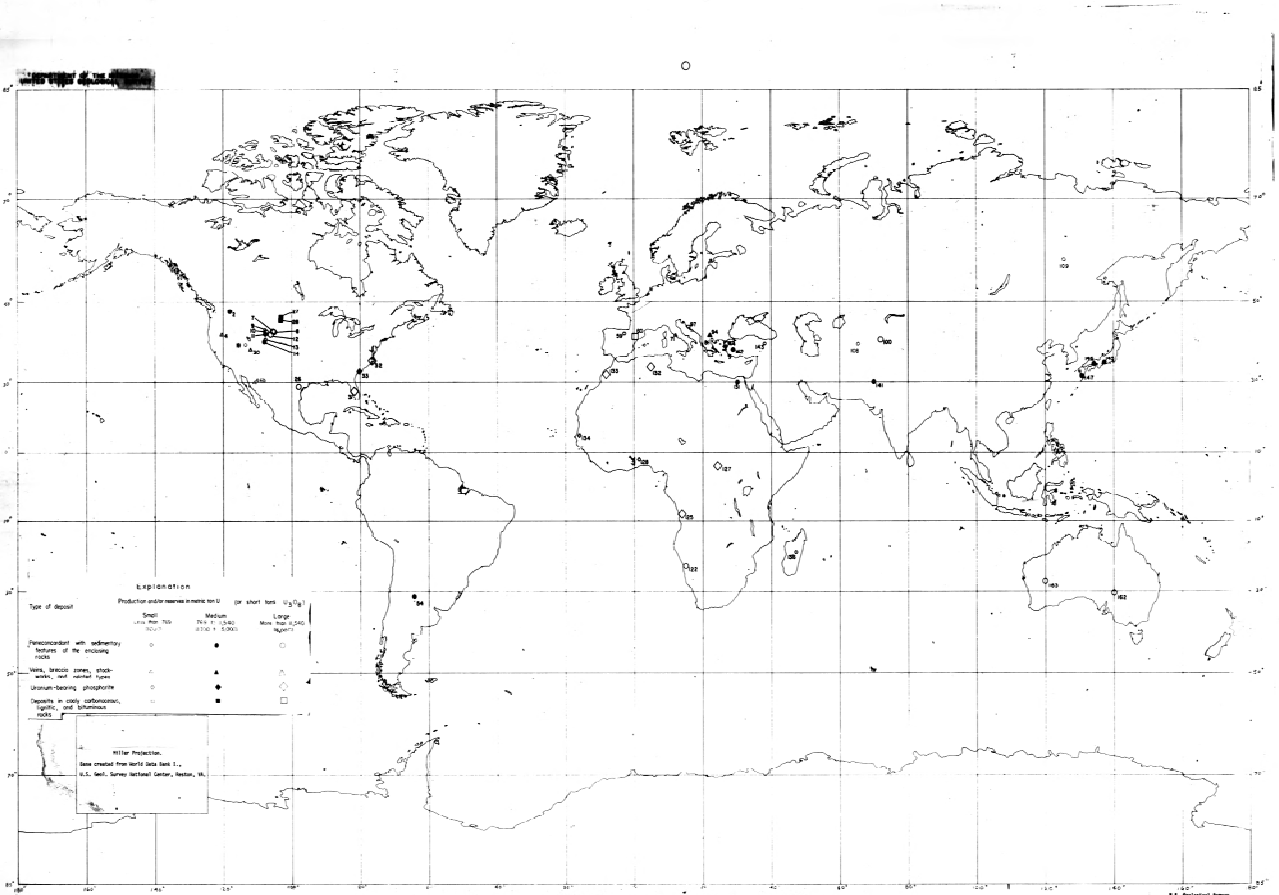

FIGURE 6.- PRELIMINARY MAP SHOWING PRINCIPAL URANIUM DEPOSITS OF THE WORLD
IN HOST ROCK OF CENOZOIC AGE (MAY INCLUDE HOST ROCK OF OTHER AGE) NUMBERED LOCALITIES ARE IDENTIFIED IN EXPLANATION
Compiled by V. E. Hyon
1976

U.S. Geological Survey
OPEN FILE REPORT

OPEN FILE REPORT 78-1008
FIGURE 6

Key no.	Name or deposit	Location Latitude	Location Longitude
4	Petaca lease (or northwest Arendas zone, also known as the Ambrosia zone), Cibola County, New Mexico, U.S.A.	35° 53' 00" N.	108° 07' 00" W.
4	Wabb ring mine, about 40 km northwest of Lusaka, Lusaka County, Zambia, S.E.A.	14° 25' 00" S.	028° 15' 00" E.
5	Honeycomb Hills area, Powder River basin, Converse County, Wyoming, U.S.A.	43° 15' 00" N.	105° 15' 00" W.
6	Highland Mine area, southern Powder River basin, Converse County, Wyoming, U.S.A.	43° 03' 00" N.	105° 30' 00" W.
7	Upper Mountain area, Wind River basin, Fremont County, Wyoming, U.S.A.	43° 23' 00" N.	108° 14' 00" W.
7a	Sand Cable area, about 15 kilometers west of Bonner, Fremont and Natrona Counties, Wyoming, U.S.A.	43° 00' 00" N.	106° 20' 00" W.
8	Crooks Gap area, about 60 kilometers southeast of Lander and 70 kilometers south of the western part of the Gas Hills district, Fremont County, Wyoming, U.S.A.	42° 30' 00" N.	108° 00' 00" W.
9	Shirley Basin area, Carbon, Converse, and Natrona Counties, Wyoming (a broken ribbon 70 km north of Casper, Wyoming)	42° 30' 00" N.	106° 15' 00" W.
9a	Poison Basin district, about 15 kilometers west of Baggs, Carbon County, Wyoming, U.S.A.	41° 12' 00" N.	107° 42' 00" W.
9b	Ragbald area, about 5 kilometers east of Reliance, Sweetwater County, Wyoming, U.S.A.	41° 37' 00" N.	109° 09' 00" W.
9b	Bullion Point mine (or Wood Hill mine) western Fremont County, Wyoming, U.S.A.	43° 00' 00" N.	108° 00' 00" W.
10	Marysvale uranium area, northern Piute County and adjacent Sevier County, Utah, U.S.A.	38° 30' 00" N.	112° 14' 00" W.
10	Butler and Wrenching mines and others, Marysvale area, South Sevier County plain, Garfield County, Utah, U.S.A.	38° 15' 00" N.	112° 03' 00" W.
11	Brandenburg deposits, Billings County, North Dakota, U.S.A.	46° 30' 00" N.	103° 30' 00" W.
12	Flat Top Butte claims, and others, Pennington County, South Dakota, U.S.A.	43° 30' 00" N.	102° 15' 00" W.
13	Area mineralized by Bear Valley Formation, Mineral, Kings, U.S.A.	36° 37' 00" N.	120° 00' 00" W.
14	Metamorphic deposites of Newport County, North Carolina, U.S.A.	35° 30' 00" N.	076° 45' 00" W.
15	Metamorphic deposites of South Carolina, U.S.A.	33° 45' 00" N.	080° 30' 00" W.
16th	Los Andes, State of Sonora, Mexico	30° 00' 00" N.	110° 15' 00" W.
17	Yellow Pumice, and Sierra Carpeta (Mendoza near Malargüe), Mendoza Province, central Argentina.	35° 34' 00" S.	069° 37' 00" W.
18	Margas and Lagunas siltstone, of Abena de la Arcadia, and the Macrio, Laja (or Laguna) Fort Valley, Argentina.	41° 30' 00" S.	069° 00' 00" W.
19	Lime area, Province of Carmona, Spain.	43° 00' 00" N.	006° 17' 00" W.
20	Poland, Vars, and Sedalia Holocenic siltcrete in central Italy.	42° 00' 00" N.	076° 30' 00" W.
21	Mina district, northern Greece. (Age Precretan)	40° 10' 00" N.	024° 10' 00" E.
22	Mirovica area, Yugoslavia.	44° 00' 00" N.	020° 30' 00" E.
23	Ukraine and Caucasus, Yugoslavia.	47° 00' 00" N.	036° 00' 00" E.
24	Ferghana basin, U.S.S.R.	41° 00' 00" N.	072° 00' 00" E.
25	Alkali Hills, Eastern Plateau, U.S.S.R. Rock unbroken?	48° 00' 00" N.	035° 00' 00" E.
26	Rossing deposit, Namibia, Africa	-22° 30' 00" S.	015° 00' 00" E.
27	Lemitz and Southwest region, Angola, Africa.	-15° 00' 00" S.	014° 00' 00" E.
28	Zambezi, Central African Republic, Africa.	07° 00' 00" N.	020° 00' 00" E.
29	Arabs and others, Egypt, Africa.	26° 00' 00" N.	028° 30' 00" E.
30	Lake Eyasi, western Serengeti, Africa.	03° 00' 00" S.	034° 30' 00" E.
31	Lake Natron and others, Tanzania and eastern Africa.	02° 00' 00" S.	036° 00' 00" E.
32	Zaire and others, Morocco, Africa.	32° 00' 00" N.	006° 00' 00" W.
33	Aouar, and Tamesna (Niger)	19° 00' 00" N.	008° 00' 00" E.
34	Anderson at Vanderkarren, Malagasy Republic (Madagascar), Africa.	20° 00' 00" S.	047° 00' 00" E.
35	Lake Chad and others, west Pakistan.	13° 00' 00" N.	014° 00' 00" E.
36	Salina-Pegmatoid and Lake-Sand Pylons, west Europe.	47° 00' 00" N.	003° 00' 00" E.
37	Arvika, Ullerud-Mellerudsfältet, Norway.	59° 00' 00" N.	013° 00' 00" E.
38	Agnes-Aurora-Hyde region, Norway.	60° 00' 00" N.	011° 00' 00" E.
39	Dove Nine, Wigan.	53° 00' 00" N.	002° 30' 00" W.
40	Wigan-Hope mine, Wigan.	53° 00' 00" N.	002° 30' 00" W.
41	Harvana area, Wigan.	53° 00' 00" N.	002° 30' 00" W.
42	Lake Frome area, South Australia, Australia.	30° 00' 00" S.	140° 00' 00" E.
43	Yeelirrie deposit, western Australia, Australia.	27° 00' 00" S.	119° 00' 00" E.

DEPARTMENT OF THE INTERIOR
UNITED STATES GEOLOGICAL SURVEY

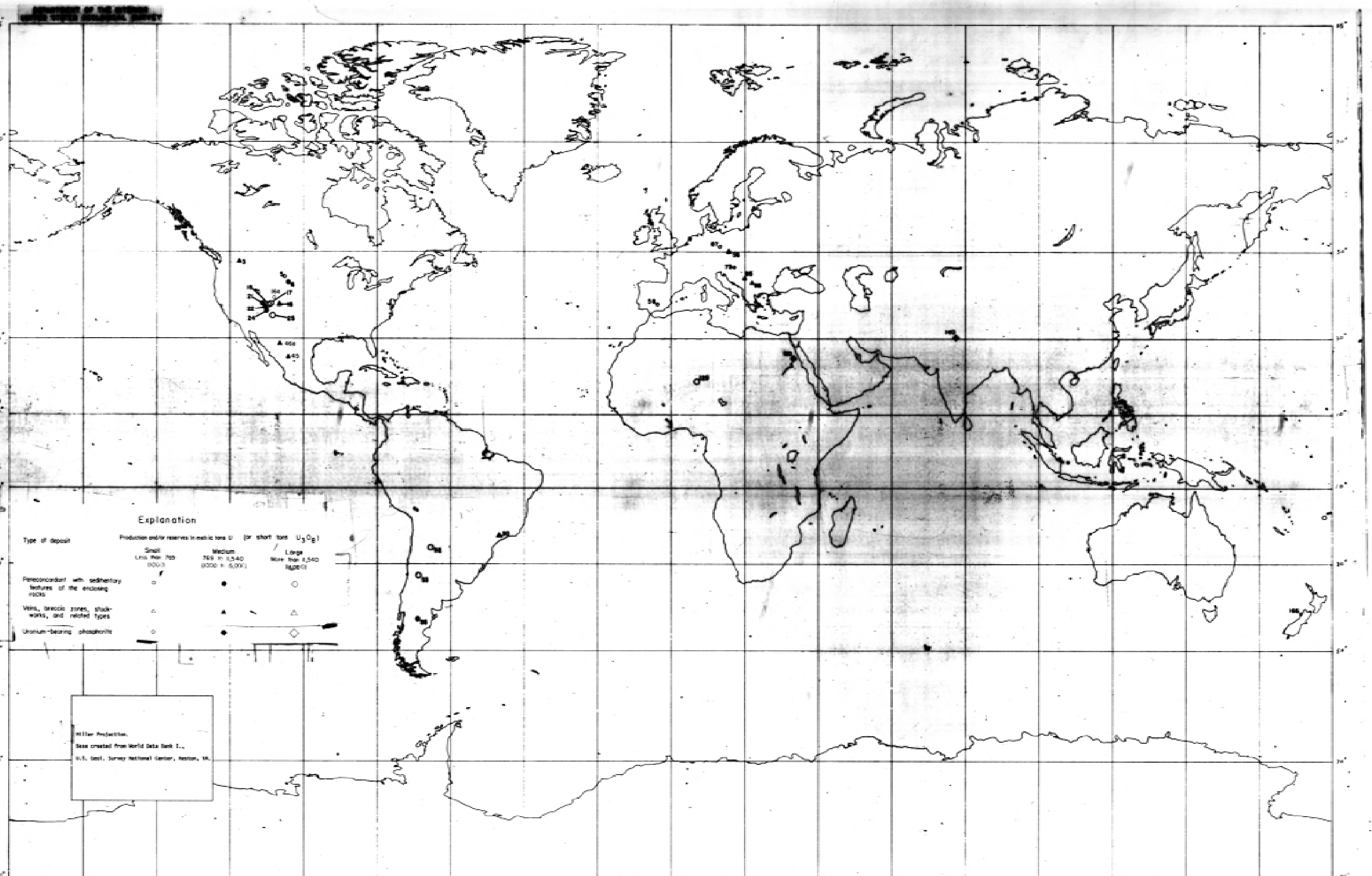

FIGURE 7.--PRELIMINARY MAPS SHOWING PRINCIPAL URANIUM DEPOSITS OF THE WORLD IN HOST ROCK OF MESOZOIC AGE (MAY INCLUDE HOST ROCK OF OTHER AGE) NUMBERED LOCALITIES ARE IDENTIFIED IN EXPLANATION

Compiled by V. P. Byers
1977

EXPLANATION

No.	Name of deposit	Location Latitude	Longitude
3	Mount Spokane area, Spokane County, Washington, U.S.A.	47° 53' 00" N	117° 12' 00" W
5	Northern Black Hills area, Crook County, Wyoming, U.S.A.	44° 40' 00" N	104° 54' 00" W
6	Southern Black Hills area, South Dakota, U.S.A.	43° 25' 00" N	103° 50' 00" W
16	Los Ochos mine, about 30 kilometres southeast of Gunnison, Saguache County, Colorado, U.S.A.	38° 24' 00" N	106° 15' 00" W
16a	Rifle mine, Garfield County, Colorado, U.S.A.	39° 30' 51" N	107° 40' 06" W
17	Uravan mineral belt, an elongate, slightly curving zone in Mesa, Montrose, and San Miguel Counties, southwestern Colorado, U.S.A.	38° 22' 00" N	108° 48' 00" W
18	Big Indian ore belt (Lisbon Valley), Lisbon Valley anticline, Paradox Basin, San Juan County, Utah, U.S.A.	38° 12' 00" N	109° 15' 00" W
21	South San Rafael Swell area, Emery County, Utah, U.S.A.	38° 34' 00" N	110° 57' 00" W
22	White Canyon area, San Juan County, Utah, U.S.A.	37° 44' 00" N	110° 14' 00" W
24	Lukachukai and Monument Valley areas, Apache and Navajo Counties, Arizona, U.S.A.	36° 45' 00" N	109° 54' 00" W
25	Grants (or Ambrosia Lake), Smith Lake, and Laguna districts in the southern San Juan mineral belt of northwestern New Mexico, in McKinley, Valencia, and Sandoval Counties, U.S.A.	35° 30' 00" N	108° 14' 00" W
35	Ross-Adams mine, and other deposits of Bokan Mountain area, Prince of Wales Island, Alaska, U.S.A.	54° 58' 15" N	132° 08' 15" W
45	Sierra de la Gal, 75 kilometres northwest of Torreon, and 75 kilometres north of Mapimi, including La Preciosa deposit, State of Durango, Mexico.	25° 20' 00" N	103° 56' 00" W
46a	Villa Aldama area, Chihuahua, Mexico	29° 30' 00" N	106° 00' 00" W
[illegible]	Poços de Caldas region, partly in Minas Gerais, partly in Sao Paulo, Brazil.	21° 48' 00" S	046° 33' 00" W
[illegible]	Tonco-Amblayo and Alemania districts, Salta Province, Argentina.	25° 30' 00" S	065° 35' 00" W
[illegible]	Sierra Pintada-La Coronaria district and Malargue district three degrees south, Mendoza Province, Argentina.	34° 50' 00" S	068° 50' 00" W
[illegible]	Paso de Indios, Los Adobes, Sierra Colorada, Cerro de Pichiñan, Chubut Province, Patagonia, Argentina.	43° 10' 00" S	068° 03' 00" W
[illegible]	[illegible] area and Andujar (Jaen) in the [illegible] Mountains, Spain.	38° 20' 00" N	003° 20' 00" W
[illegible]	Northwest shore of Lake Balaton, Hungary.	46° 45' 00" N	017° 30' 00" E
[illegible]	[illegible] ore district, Bohemian Massif, East Germany.	51° 05' 00" N	013° 45' 00" E
[illegible]	[illegible], Yugoslavia.	44° 20' 00" N	020° 25' 00" E
[illegible]	Stara Planina, Yugoslavia.	43° 25' 00" N	022° 25' 00" E
[illegible]	Western (Lower) Silesia in southwestern Poland.	50° 50' 00" N	016° 00' 00" E
[illegible]	Arlit-Akouta and others, Republic of Niger, Africa.	19° 00' 00" N	007° 30' 00" E
[illegible]	[illegible] and others, Egypt, Africa.	25° 00' 00" N	034° 00' 00" E
[illegible]	Uttar Pradesh Siwaliks, India.	30° 15' 00" N	078° 03' 00" E
[illegible]	Lower Buller Gorge, South Island, New Zealand.	41° 50' 00" S	171° 40' 00" E

U.S. Geological Survey
OPEN FILE REPORT
This map is preliminary and has not been edited or reviewed for conformity with Geological Survey standards or nomenclature.

DEPARTMENT OF THE INTERIOR
UNITED STATES GEOLOGICAL SURVEY

OPEN FILE REPORT 79- 1000
FIGURE 8

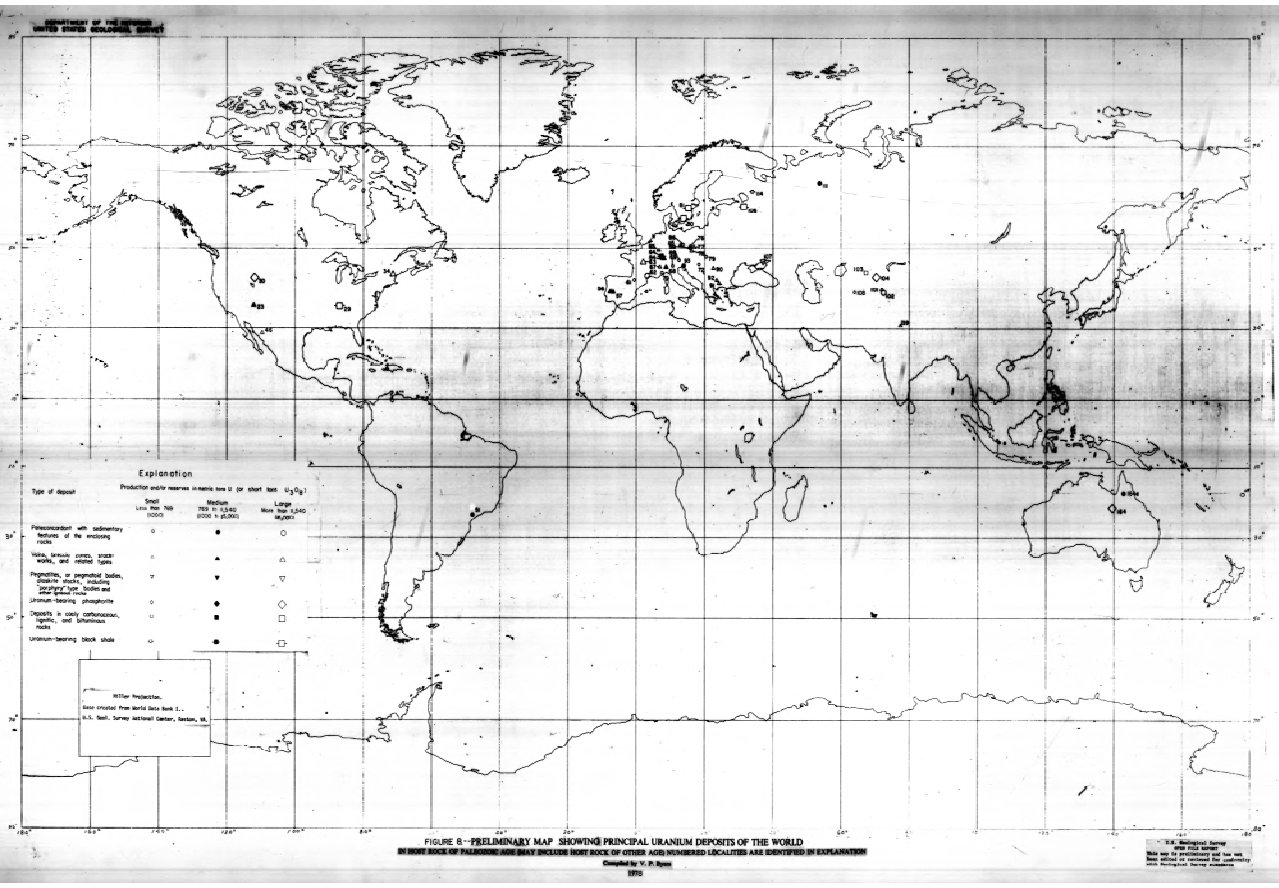

FIGURE 8--PRELIMINARY MAP SHOWING PRINCIPAL URANIUM DEPOSITS OF THE WORLD
IN HOST ROCK OF PALEOZOIC AGE (MAY INCLUDE HOST ROCK OF OTHER AGE) NUMBERED LOCALITIES ARE IDENTIFIED IN EXPLANATION

Compiled by V. P. Sykes
1978

Map No.	Name of deposit	Latitude	Longitude
42	Uranium vein and stocks, Grand Canyon area, Coconino County, Arizona, U.S.A.	36° 04' 00" N.	111° 45' 00" W.
43	Area mineralized by Middlesboro basin, mainly in central Tennessee, U.S.A.	36° 00' 00" N.	84° 00' 00" W.
44	Area mineralized by Phosphoria formation in Utah, Wyoming, Idaho, and Montana, U.S.A.	43° 00' 00" N.	111° 00' 00" W.
45 (See fig 6)	Conway granite, New Hampshire, U.S.A.	44° 00' 00" N.	071° 00' 00" W.
46	Uranium area of the Faraone basin in the south of Sardinia.	39° 30' 00" N.	09° 00' 00" E.
47	Uranium area in the Beira Alta region in the north to Lisbon in the south, Portugal.	40° 00' 00" N.	08° 00' 00" W.
48	Lignite deposits (Oligocene) and Lecques-Gardon areas, Spain.	40° 00' 00" N.	04° 00' 00" W.
49	Central district, Montana, U.S.A.	46° 45' 00" N.	112° 00' 00" W.
50	Lodeve (Herault) and other basins around the Massif Central, France.	43° 44' 00" N.	03° 19' 00" E.
51	Brittany Massif, Massif Central, and Vosges, France.	47° 00' 00" N.	002° 00' 00" W.
52	Vosges Mountains, Alsace, France.	48° 00' 00" N.	007° 00' 00" E.
53	Dente Aosane, Italian Alps, Italy.	45° 00' 00" N.	007° 00' 00" E.
54	Valpaina and Serravalle, central Alps, Italy.	45° 10' 00" N.	008° 00' 00" E.
55	Val Vecona, Val Cenischia, and Val Pescara areas, Italy.	45° 00' 00" N.	07° 00' 00" E.
56	Lovozero massif, near the village of Lovozero, Kola Peninsula Region, USSR.	67° 45' 00" N.	035° 00' 00" E.
57	Mecsek Mountains, Mecsekcsy area, Hungary.	46° 25' 00" N.	018° 30' 00" E.
58	Intra-Cambrian basin, Czechoslovakia and Poland.	50° 30' 00" N.	019° 00' 00" E.
59	Cymbeline Mary, Czechoslovakia.	50° 00' 00" N.	014° 00' 00" E.
60	Lake Ellesmere Region, Czechoslovakia.	49° 30' 00" N.	014° 00' 00" E.
61	West Carpathians, region of Lublo-Lesser Mountains, Czechoslovakia.	49° 00' 00" N.	020° 30' 00" E.
62	Districts of Skuttis, Ljusne, Storkopparberg, Jadraberg, Gillingen-Ralbygden district, Sweden.	60° 20' 00" N.	016° 00' 00" E.
63	Area Stenlose (which includes Arentsberg district), and Karlstena, South and Central Sweden.	59° 45' 00" N.	015° 20' 00" E.
64	Ellweiler, on the same river, West Germany.	49° 45' 00" N.	006° 45' 00" E.
65	Rechtenstamm (or Remmingsmeand), southern black forest, West Germany.	47° 45' 00" N.	008° 00' 00" E.
66	Swedish Massif, Saxothuringian area, Erzgebirge, East Germany.	50° 30' 00" N.	013° 00' 00" E.
67	Fronten and secondary areas, east Germany.	51° 00' 00" N.	014° 00' 00" E.
68	Krunnern, and other areas, Austria.	47° 00' 00" N.	015° 00' 00" E.
69	Mid-central and Eastern Southwestern Germany.	48° 30' 00" N.	009° 30' 00" E.
70	Lublin part of Mesozoic (or Mesozoic) Mountains (Massif) between Kazan and Ulyanovsk, Bulgaria.	42° 00' 00" N.	024° 00' 00" E.
71	Sredna or Sedna deposit, Bulgaria.	42° 45' 00" N.	025° 30' 00" E.
72	Zirovski Vrh, Yugoslavia.	46° 00' 00" N.	014° 00' 00" E.
73	Lower Silesian Block, Southwestern Poland.	50° 30' 00" N.	016° 00' 00" E.
74	Lyngs Region area, Kodak A.G.R., U.S.A.	43° 17' 00" N.	071° 30' 00" W.
75	North Flank of Flat Range, South of the Herbert Basin, U.S.A.	35° 30' 00" N.	091° 00' 00" W.
76	Area Two (or Karsten) Range area, Kansas U.S.A., Midwest.	38° 30' 00" N.	097° 30' 00" W.
77	Kara-Tau phosphate, Kazakh, U.S.S., U.S.S.R.	43° 30' 00" N.	070° 30' 00" W.
78	Figures River region, Kokshe District, U.S.S.R.	50° 00' 00" N.	071° 00' 00" W.
79	Verkyras "Pelpoulli and Serryanne-Perlegal", Karelian	47° 00' 00" N.	023° 00' 00" W.
80 (See fig 6)			
81	Uralsk, north Kazakh, Kokshe District, U.S.S.R.	43° 30' 00" N.	071° 00' 00" W.
82	Lake Wanga area, South Karelia, Karelian A.S.S.R., U.S.S.R.	44° 00' 00" N.	024° 00' 00" W.
83	Tassilo and other deposits, Nigeria	20° 00' 00" N.	008° 00' 00" E.
84	Zimmerman Ironmen, Northern Rhodesia	13° 00' 00" S.	028° 00' 00" E.
85	Westphalia Basin, Queensland, Australia.	23° 30' 00" S.	139° 30' 00" E.
86	Mounam Deposit, Queensland, Australia	18° 00' 00" S.	140° 30' 00" E.

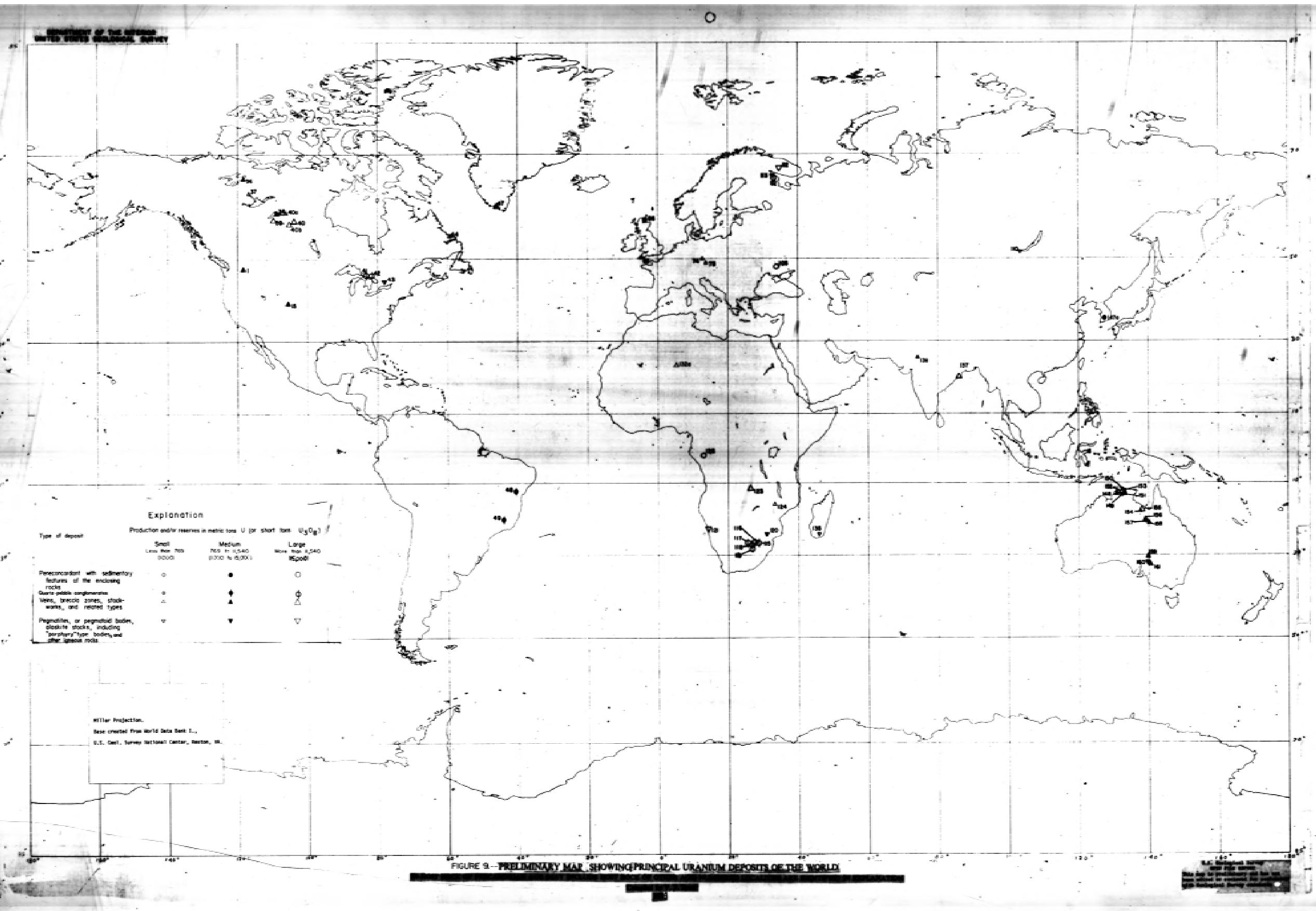

FIGURE 9.—PRELIMINARY MAP SHOWING PRINCIPAL URANIUM DEPOSITS OF THE WORLD.

OPEN FILE REPORT 78-1008
FIGURE 9

EXPLANATION

Map no.	Name of deposit	Location: Latitude	Location: Longitude
1	Midnite mine, Stevens County, 40 kilometres northwest of Spokane, Washington, U.S.A.	47° 57' 00" N;	118° 05' 00" W
2	Schwartzwalder mine, Jefferson County, Colorado, U.S.A.	39° 50' 30" N;	105° 16' 45" W
36	Port Radium deposits, Great Bear Lake, District of Mackenzie, Northwest Territories, Canada.	66° 05' 00" N;	118° 02' 00" W
37	Beta group of claims, Marian River region, near Hardisty Lake, Great Slave Lake area, Northwest Territories, Canada.	63° 27' 00" N;	116° 32' 00" W
38	Lake Athabasca district (or Beaverlodge district, or Eldorado, or Uranium City), Beaverlodge Lake area, northern Saskatchewan, Canada.	59° 30' 00" N;	108° 40' 00" W
39	Carswell Dome area, Athabasca Basin area, including Cluff Lake [illegible], and others, Saskatchewan, Canada.	58° 21' 00" N;	109° 30' 00" W
40a	Middle Lake area, Saskatchewan, Canada	58° 00' 00" N;	106° 00' 00" W
40	Rabbit Lake deposit, Wollaston Lake area, northern Saskatchewan, Canada.	58° 12' 00" N;	103° 43' 00" W
40b	Key Lake area, Saskatchewan, Canada	57° 11' 00" N;	105° 48' 00" W
41	Elliot Lake (Blind River district), Algoma district, Ontario, Canada.	46° 30' 00" N;	082° 40' 00" W
42	Elliot Lake, [illegible], Agnew Lake, Ontario, Canada.	46° 30' 00" N;	082° 00' 00" W
43	Bancroft area, Ontario, Canada.	45° 00' 00" N;	078° 00' 00" W
44	Kaipokok area, including Kitt's deposit, eastern Nain geological province of Labrador, Canada.	54° 56' 13" N;	059° 24' 23" W
45	Ilimaussaq massive in Julianehaab district, Gardar province of South Greenland.	60° 56' 00" N;	045° 57' 00" W
46	Serra de Jacobina, State of Bahia, Brazil.	11° 00' 00" S;	040° 30' 00" W
47	Quadrilatero Ferrifero area, vicinity of Belo Horizonte, Minas Gerais, Brazil.	20° 00' 00" S;	044° 00' 00" W
51	Cornwall, Devon, and Somerset, extreme southwest of England.	50° 30' 00" N;	004° 30' 00" W
52	Caithness and Sutherland counties, north Scotland, and Orkney Islands, northeast Scotland, including the [illegible] in the Pentland Firth, Scotland.	58° 25' 00" N;	003° 30' 00" W
54	Karlovy Vary Massif, Czechoslovakia.	50° 13' 00" N;	012° 55' 00" E
55	Central Bohemian Pluton, Bohemian Massif, Czechoslovakia.	49° 30' 00" N;	014° 00' 00" E
56	Fenno-Karelia, Finland and U.S.S.R., and Kola Peninsula, U.S.S.R.	66° 00' 00" N;	033° 30' 00" E
60	Krivoi (or Krivoy) Rog iron deposit area, Ukrainian S.S.R., U.S.S.R.	48° 15' 00" N;	033° 50' 00" E
110	[illegible] range, Siberian Platform, U.S.S.R.	57° 40' 00" N;	120° 30' 00" E
111	Kola Peninsula, U.S.S.R.	67° 30' 00" N;	035° 00' 00" E
112	Northern Karelian A.S.S.R., U.S.S.R.	66° 30' 00" N;	033° 00' 00" E
113	East Rand, Witwatersrand, Transvaal, Republic of South Africa, Africa.	26° 25' 00" S;	028° 40' 00" E
114	West Rand, Witwatersrand, Transvaal, Republic of South Africa, Africa.	26° 15' 00" S;	027° 40' 00" E
115	West Wits Line, Witwatersrand, Transvaal, Republic of South Africa, Africa.	26° 25' 00" S;	026° 30' 00" E
116	Klerksdorp, Witwatersrand, Transvaal, Republic of South Africa, Africa.	26° 50' 00" S;	026° 40' 00" E
117	Witwatersrand, Orange Free State, Republic of South Africa, Africa.	28° 00' 00" S;	026° 55' 00" E
118	Palabora (or Phalaborwa), Transvaal, Republic of South Africa, Africa.	24° 00' 00" S;	031° 08' 00" E
120	Rössing, Namib Desert, Namibia, Africa	22° 28' 30" S;	015° 03' 10" E
121	Shinkolobwe (Kasolo), Swambo, and Kalongwe, Zaire (formerly Congo Kinshasa, Katanga), Africa.	11° 00' 00" S;	026° 30' 00" E
124	Mavuzi district, Mozambique, Africa.	15° 45' 00" S;	033° 30' 00" E
126	Oklo mine and others, Republic of Gabon, Africa.	01° 25' 00" S;	013° 08' 00" E
132a	Ahaggar Massif, Algeria	23° 30' 00" N;	005° 00' 00" E
130	Fort Dauphin, Mandrare Valley, Behara, Malagasy Republic (Madagascar), Africa.	24° 55' 00" S;	046° 55' 00" E
137	Jaduguda deposit and others, Singhbhum district, South Bihar, India.	22° 35' 00" N;	086° 21' 00" E
138	Rajasthan, India.	24° 45' 00" N;	074° 00' 00" E
146	Rum Jungle, Northern Territory, Australia.	13° 00' 00" S;	131° 00' 00" E
147b	Kosan, Chungchong-Pukto, and Taejon areas, So. Korea	36° 15' 00" N;	127° 30' 00" E
149	South Alligator River valley, Northern Territory, Australia.	13° 30' 45" S;	132° 31' 07" E
150	Nabarlek, Alligator Rivers area, Northern Territory, Australia.	12° 18' 30" S;	133° 21' 30" E
151	Ranger No. 1, Alligator Rivers area, Northern Territory, Australia.	12° 41' 15" S;	132° 56' 15" E
152	Koongarra deposit, Alligator Rivers area, Northern Territory, Australia.	12° 51' 30" S;	132° 50' 15" E
153	Jabiluka, Alligator Rivers area, Northern Territory, Australia.	12° 29' 00" S;	132° 54' 30" E
154	Pandanus Creek mine area, Northern Territory, Australia.	17° 30' 00" S;	137° 50' 00" E
155	[illegible] and others, Queensland, Australia.	17° 30' 00" S;	138° 00' 00" E
156	Valhalla and Skal deposits, Queensland, Australia.	20° 29' 00" S;	139° 29' 00" E
157	[illegible] Lease, Queensland, Australia.	20° 46' 00" S;	139° 30' 30" E
158	Mary Kathleen deposit, Queensland, Australia.	20° 50' 00" S;	139° 55' 00" E
159	Mount Painter, Flinders Ranges, South Australia, Australia.	30° 50' 00" S;	139° 55' 00" E
160	Crockers Well and Mount Victoria, South Australia, Australia.	32° 40' 30" S;	139° 57' 00" E
161	Radium Hill mine, South Australia, Australia.	32° 18' 45" S;	140° 37' 45" E