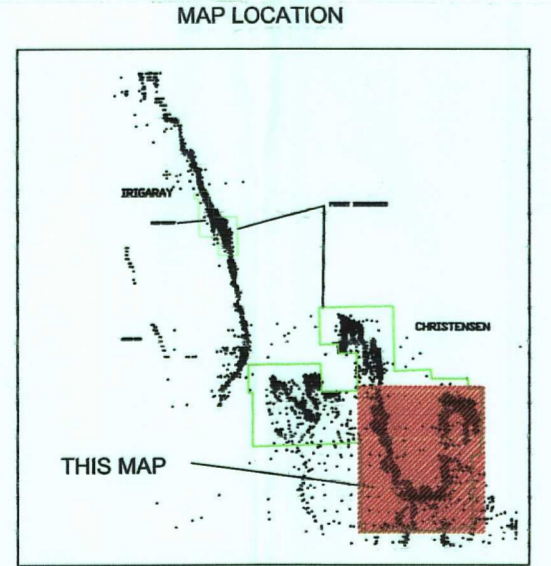
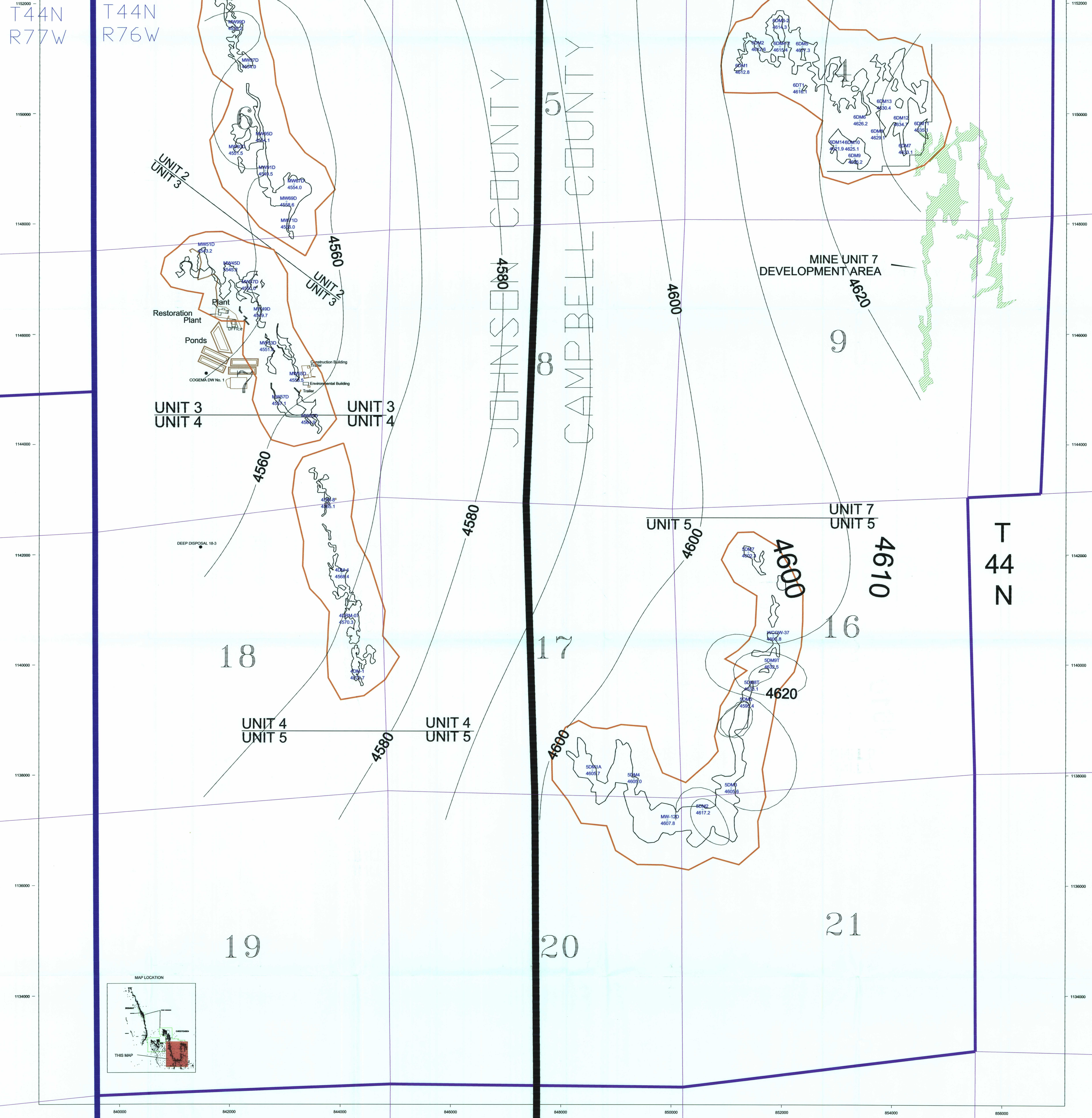


T45N R77W T45N R76W

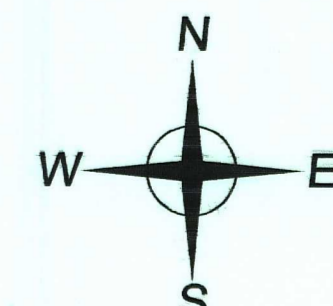

R 76 W

T44N R77W T44N R76W



LEGEND

- PERMIT BOUNDARY
- SECTION LINES
- Well #
- Well ID
- Piezometric Elevation
- 10' Piezometric Contours



uraniumone
investing in our energy
907 North Poplar St., Suite 260, Casper, WY 82501 307-234-8235

Christensen Ranch Project Deep Zone
Piezometric Map of Mine Units 2 through 6

Wyoming
Johnson and Campbell Counties

Rev. No.	Description	Date	By	Sheet
1	August 2010		TB, CEO	

Checked: _____

01-9-06