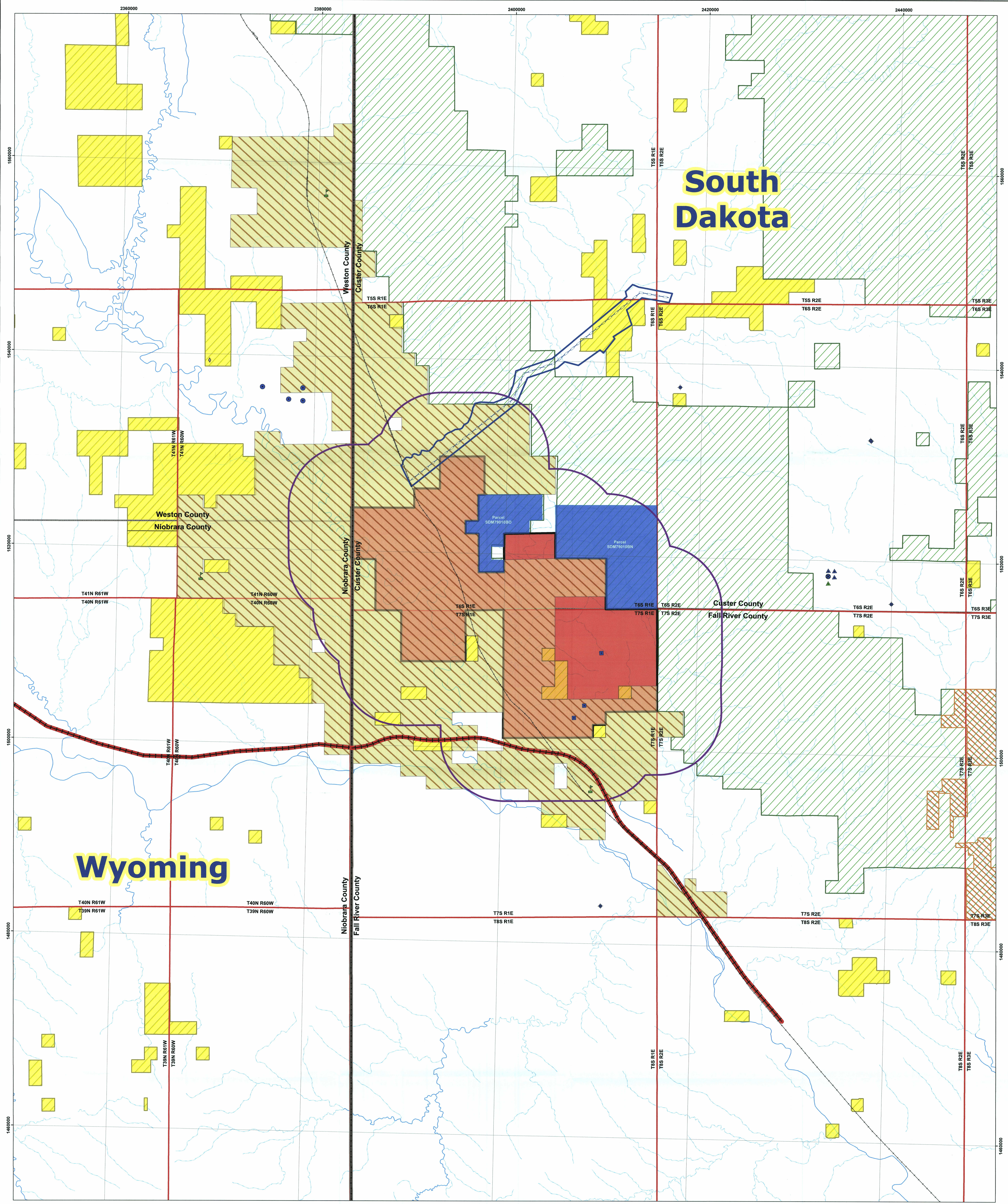



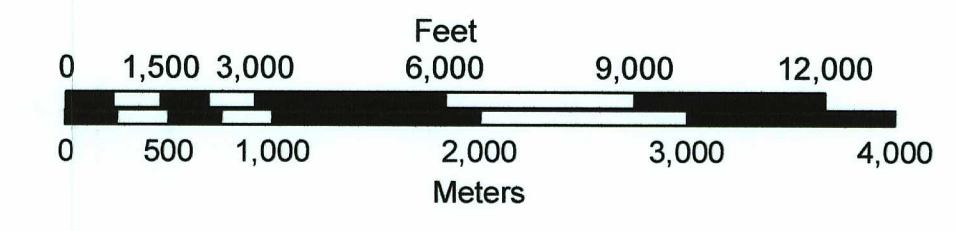
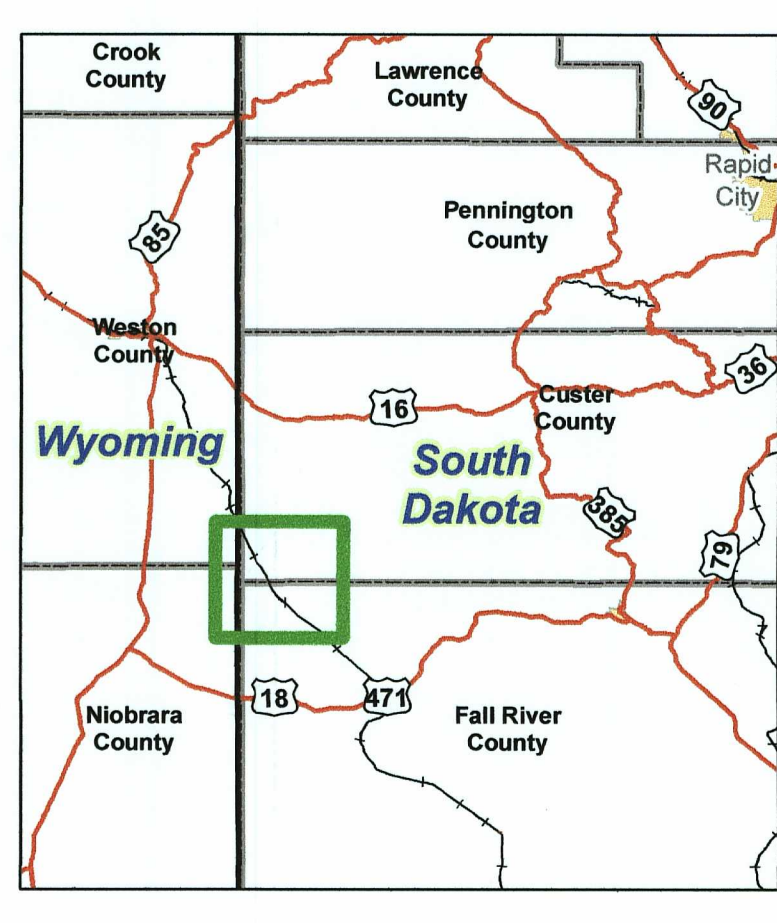
# South Dakota

# Wyoming



**Legend**

- 2 km Area of Review
- Powertech (USA) Project Site
- BLM Land
- Black Hills National Forest
- Ephemeral Streams
- Perennial Streams
- Township Boundaries
- County Boundaries
- Wyoming-South Dakota State Line
- Craven Canyon Withdrawal Project
- Oil and Gas Lease Parcels
- Dewey Burdock Wind Association, LLC Boundary
- Dewey Burdock Wind Association, LLC Monitoring Stations
- GCC Cement Conveyor Project Boundary
- GCC Cement Conveyor
- Existing BNSF Railroad
- DM&E Railroad Expansion
- Oil, Gas and Test Wells Formation: Unknown
- Madison
- Mimmusa
- Oil, Gas and Test Wells Use: Unknown
- P&A Oil and Gas
- Producer Stripper
- Producer
- S&W
- Converted to Water Well



<p><b>POWERTECH (USA) INC.</b></p> <p><b>ER RAI Exhibit CE-1.1</b></p> <p><b>Existing, Pending and Future Projects within the Dewey-Burdock PAA</b></p>											
<p>PROJECT: Dewey-Burdock Project</p> <p>DATE: 06-Aug-2010</p> <p>DRAWN: S. Hestick</p> <p>CHECKED: A. Thurkitt</p> <p>SCALE: 1" = 3000'</p>	<p>REVISIONS</p> <table border="1"> <thead> <tr> <th>#</th> <th>DRAWN</th> <th>CHECKED</th> <th>APPROVED</th> <th>DATE</th> </tr> </thead> <tbody> <tr> <td> </td> <td> </td> <td> </td> <td> </td> <td> </td> </tr> </tbody> </table>	#	DRAWN	CHECKED	APPROVED	DATE					
#	DRAWN	CHECKED	APPROVED	DATE							

D-14

D-14