SEGMENT D

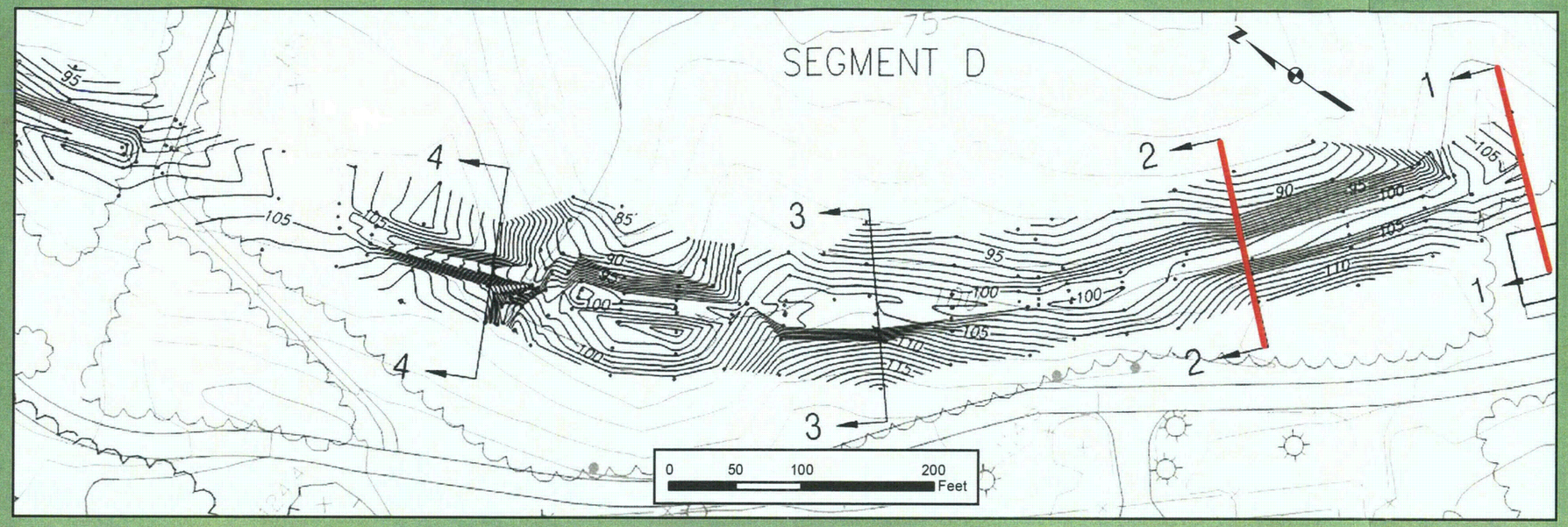

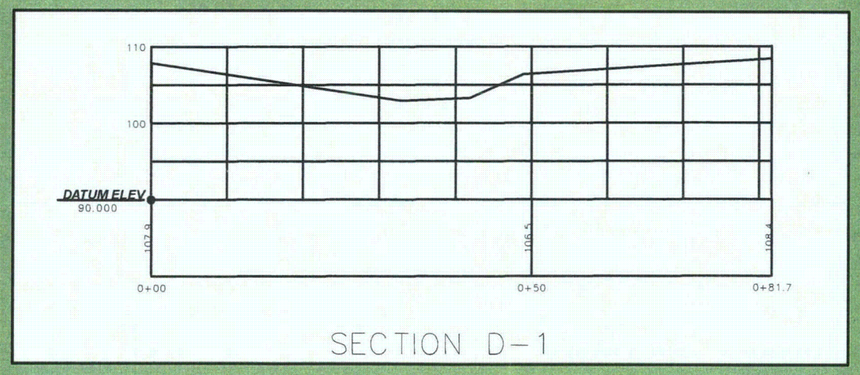

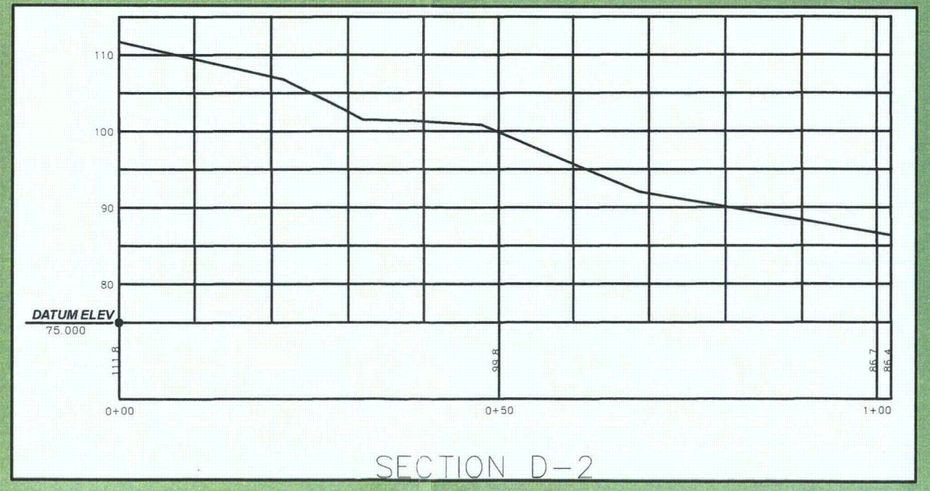

[redacted]

CROSS-SECTION
HORIZONTAL AND VERTICAL SCALE

0 10 20 40 Feet

APPENDIX B-4a
SEGMENT A PLAN VIEW AND CROSS-SECTIONS
SECTIONS D-1 AND D-2

gai consultants

CALVERT CLIFFS 3 NUCLEAR PROJECT (CC3)
BALTIMORE AND DRUM POINT RAILROAD (BDPRR)
DOCUMENTATION

BY: DJP DATE: 12/16/2009

CHECKED: HLC APPROVED: JNT

P:\PIT\2008\C081163.00\CULTURAL_RESOURCES\CR_GIS\PROJECT_FILES\FIGURE_B_4a_121809.mxd

SEGMENT D

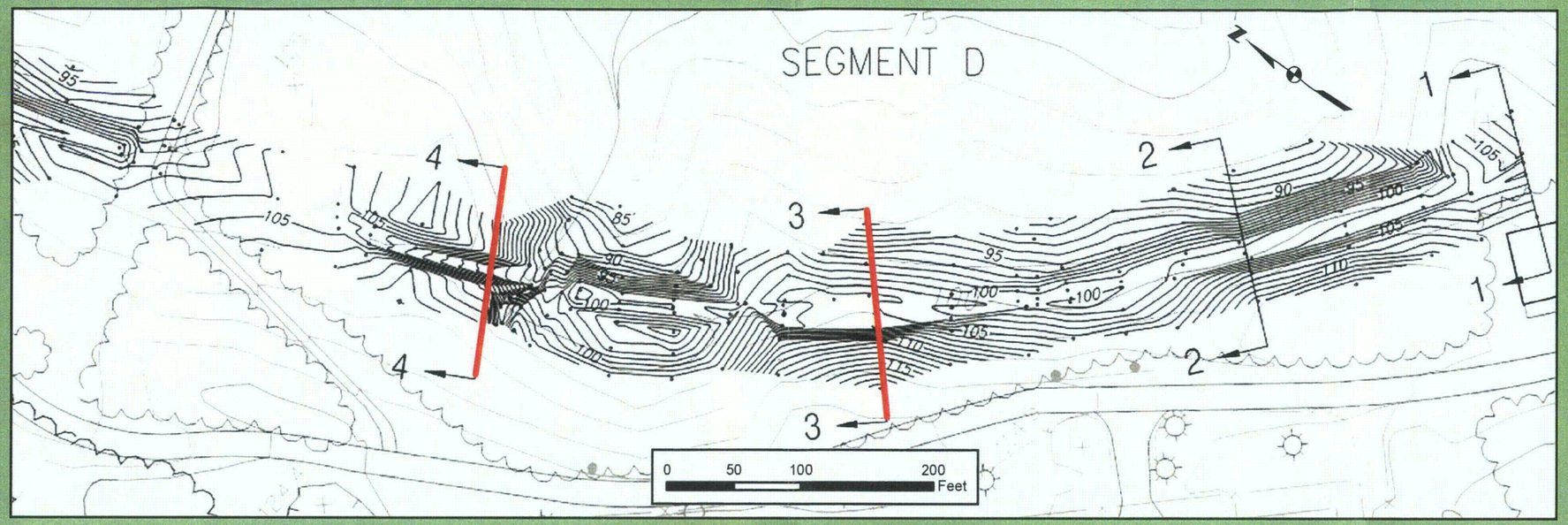

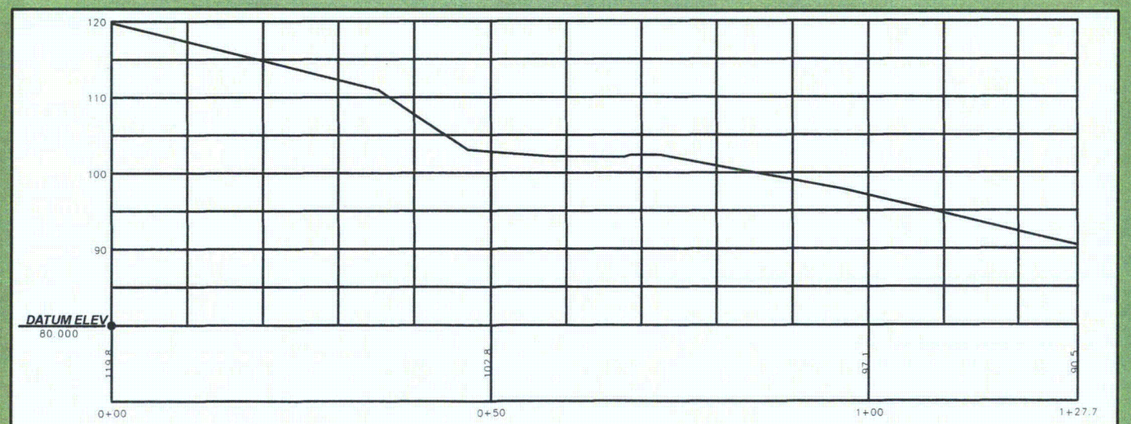

SECTION D-3

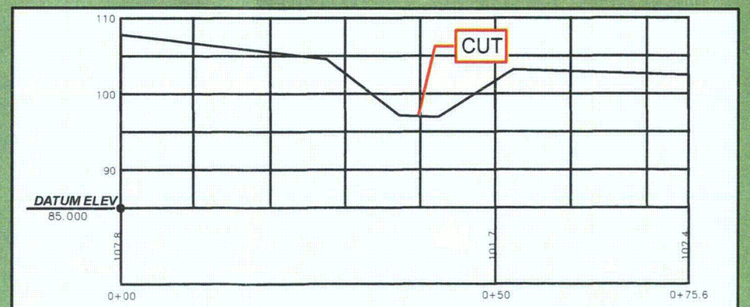

SECTION D-4

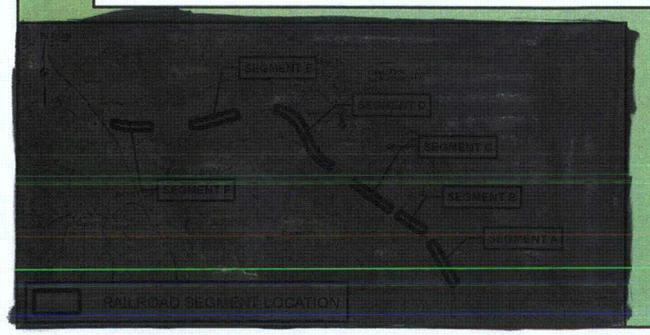

CROSS-SECTION
HORIZONTAL AND VERTICAL SCALE

0 10 20 40 Feet

APPENDIX B-4b
SEGMENT A PLAN VIEW AND CROSS-SECTIONS
SECTIONS D-3 AND D-4

gai consultants

CALVERT CLIFFS 3 NUCLEAR PROJECT (CC3)
BALTIMORE AND DRUM POINT RAILROAD (BDPRR)
DOCUMENTATION

BY: DJP DATE: 12/16/2009

CHECKED: HLC APPROVED: JNT

P:\PIT\2008\C081163.00\CULTURAL_RESOURCES\CR_GIS\PROJECT_FILES\FIGURE_B_4b_121809.mxd

SEGMENT D

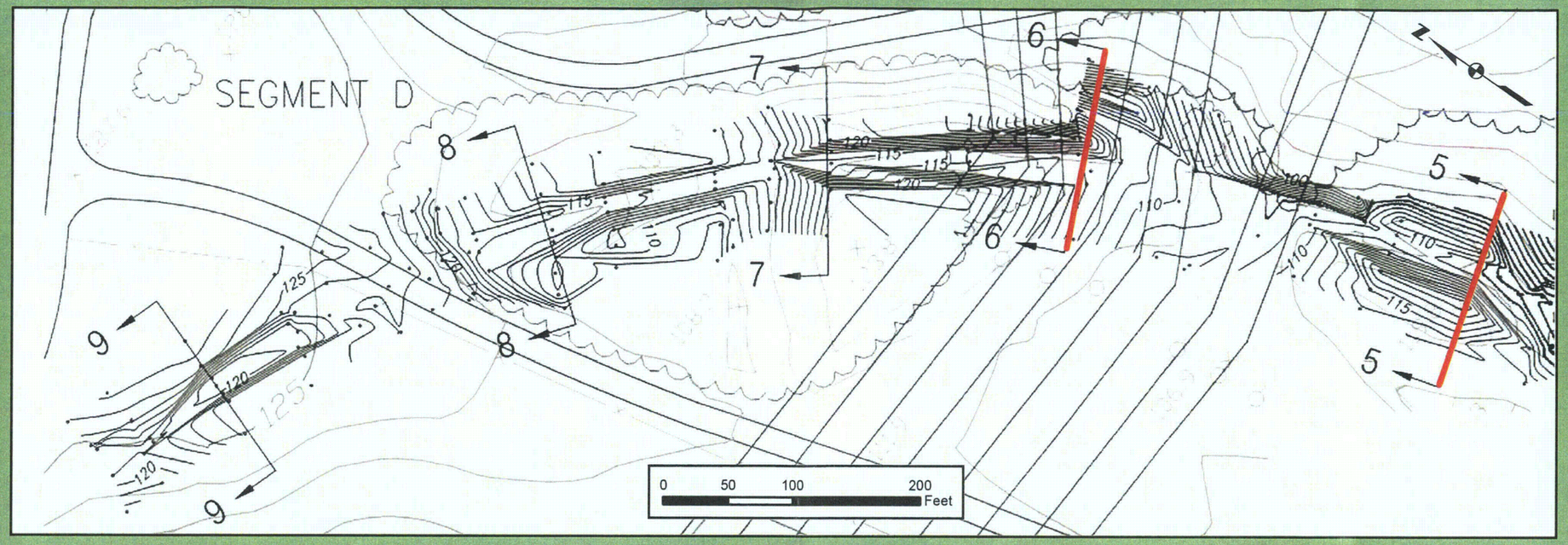

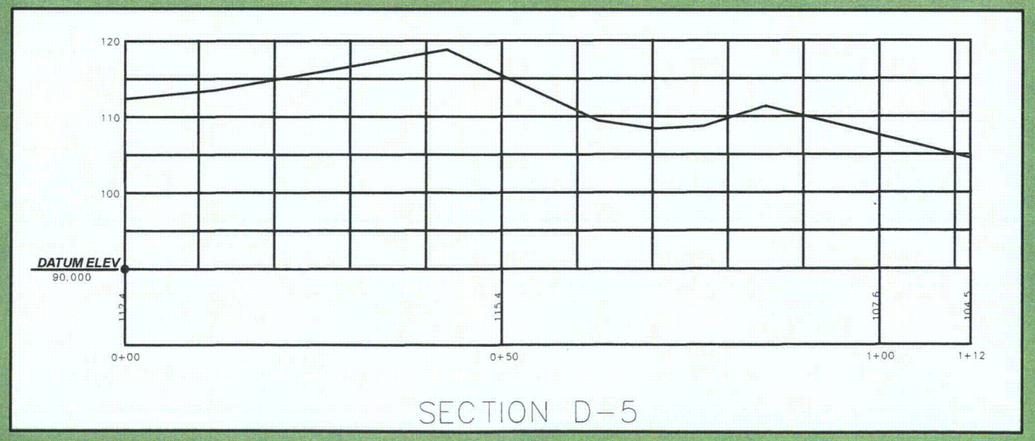

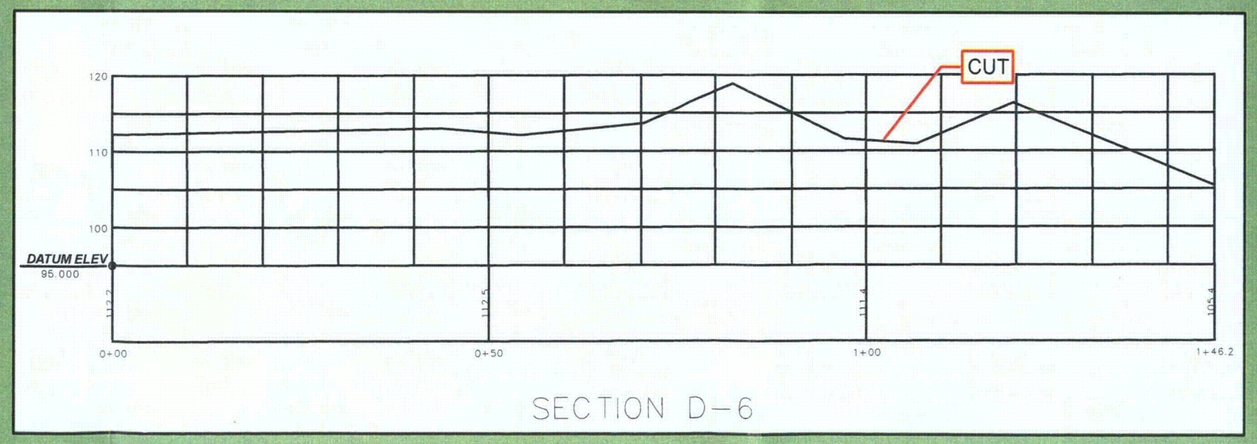

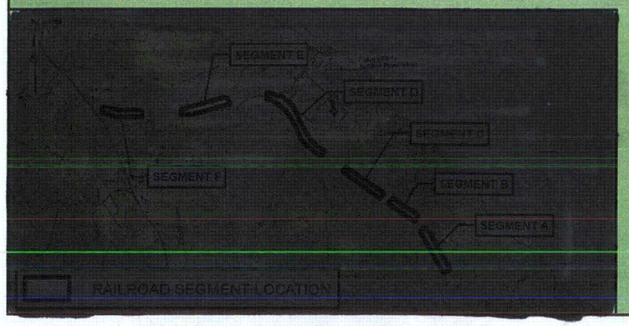

CROSS-SECTION
HORIZONTAL AND VERTICAL SCALE
0 10 20 40 Feet

APPENDIX B-4c
SEGMENT A PLAN VIEW AND CROSS-SECTIONS
SECTIONS D-5 AND D-6

gai consultants

CALVERT CLIFFS 3 NUCLEAR PROJECT (CC3)
BALTIMORE AND DRUM POINT RAILROAD (BDPRR)
DOCUMENTATION

BY: DJP DATE: 12/16/2009

CHECKED: HLC APPROVED: JNT

P:\PIT\2008\C081163.00\CULTURAL_RESOURCES\CR_GIS\PROJECT_FILES\FIGURE_B_4c_121809.mxd

SEGMENT D

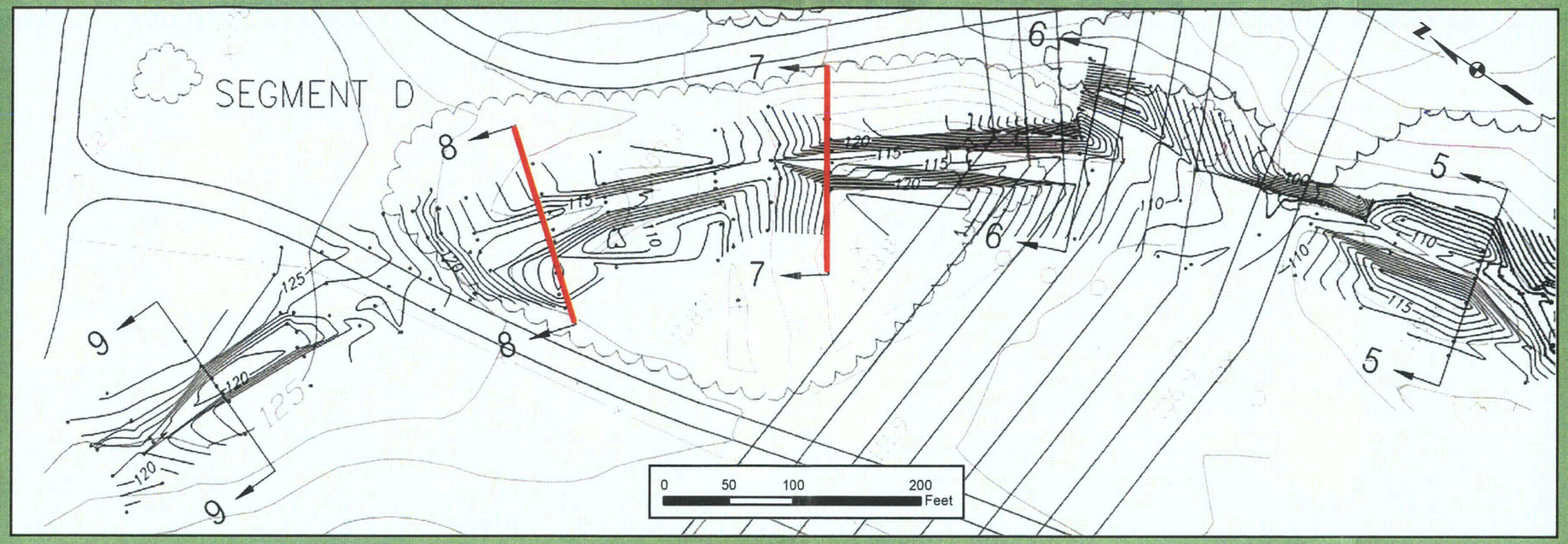

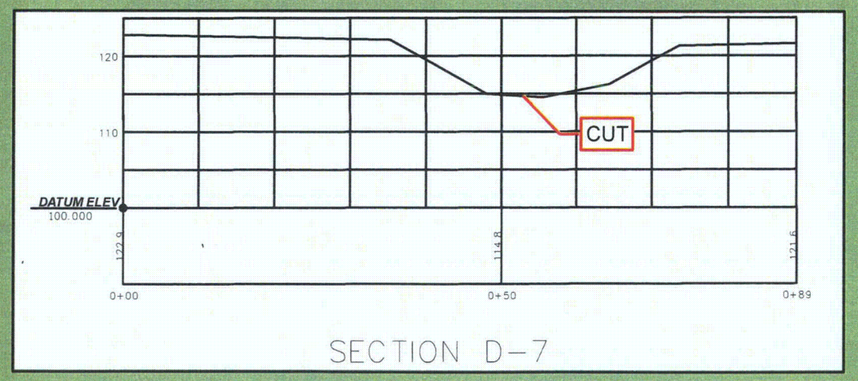

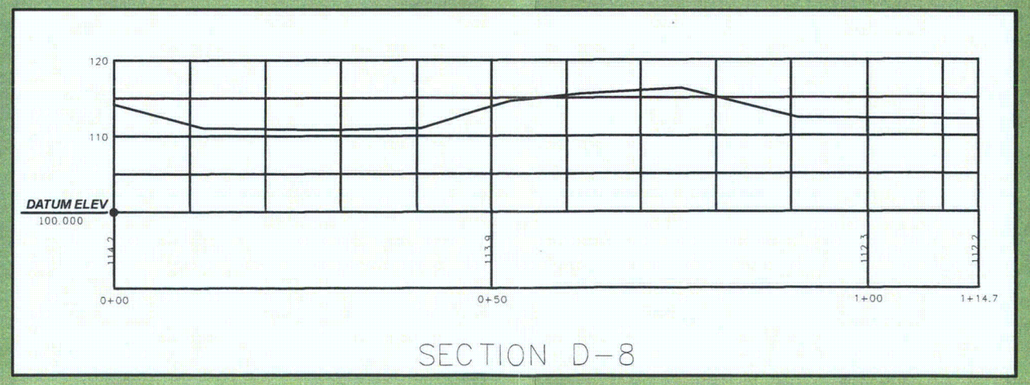

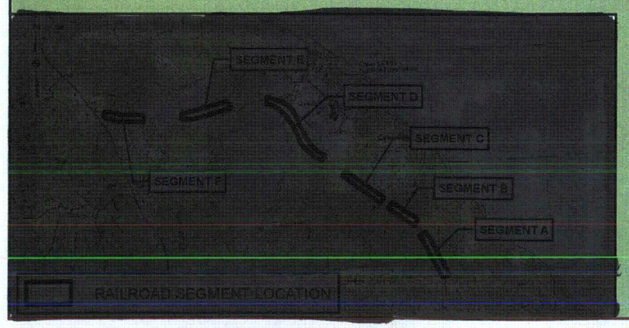

CROSS-SECTION
HORIZONTAL AND VERTICAL SCALE

0 10 20 40 Feet

APPENDIX B-4d
SEGMENT A PLAN VIEW AND CROSS-SECTIONS
SECTIONS D-7 AND D-8

gai consultants

CALVERT CLIFFS 3 NUCLEAR PROJECT (CC3)
BALTIMORE AND DRUM POINT RAILROAD (BDPRR)
DOCUMENTATION

BY: DJP DATE: 12/16/2009

CHECKED: HLC APPROVED: JNT

P:\PIT\2008\C081163.00\CULTURAL_RESOURCES\CR_GIS\PROJECT_FILES\FIGURE_B_4d_121809.mxd

SEGMENT D

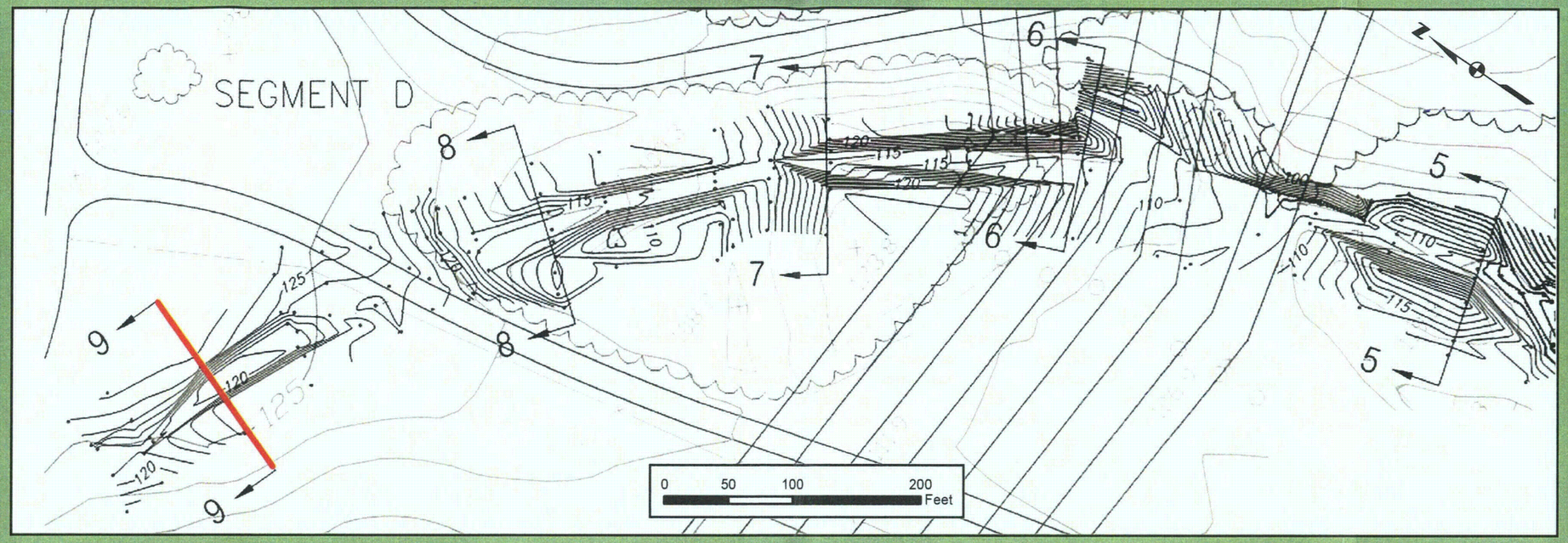

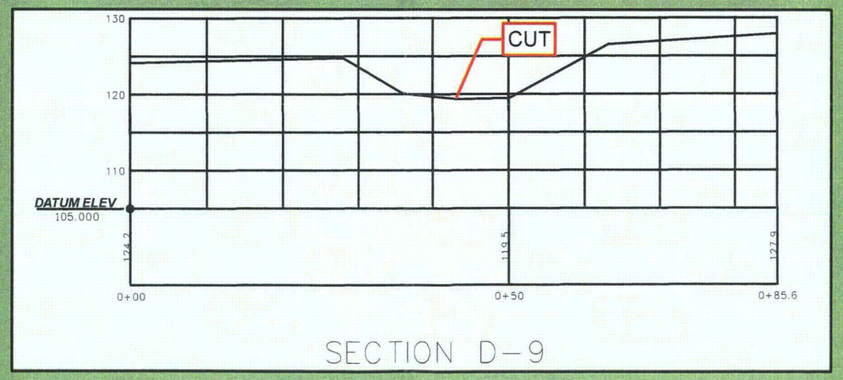

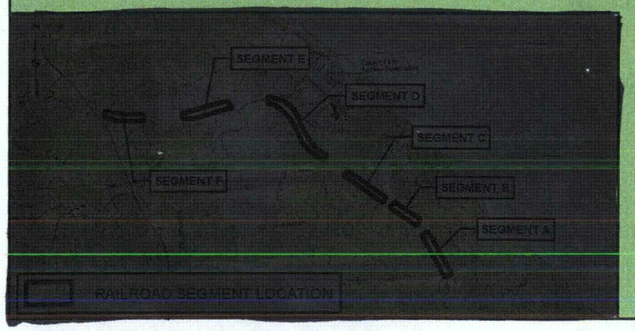

CROSS-SECTION
HORIZONTAL AND VERTICAL SCALE

0 10 20 40 Feet

APPENDIX B-4e
SEGMENT A PLAN VIEW AND CROSS-SECTIONS
SECTION D-9

gai consultants

CALVERT CLIFFS 3 NUCLEAR PROJECT (CC3)
BALTIMORE AND DRUM POINT RAILROAD (BDPRR)
DOCUMENTATION

BY: DJP DATE: 12/16/2009

CHECKED: HLC APPROVED: JNT

P:\PIT\2008\C081163.00\CULTURAL_RESOURCES\CR_GIS\PROJECT_FILES\FIGURE_B_4e_121809.mxd

SEGMENT E

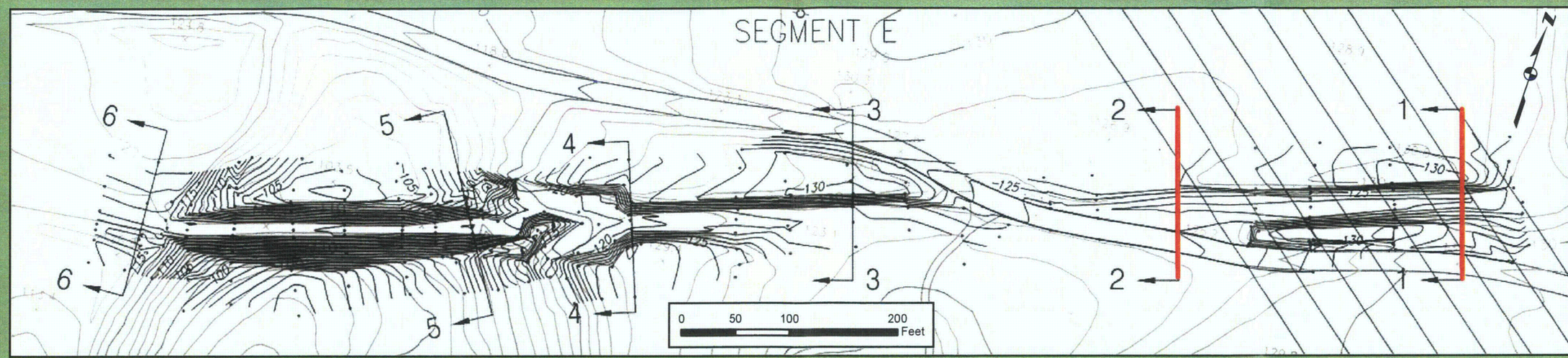

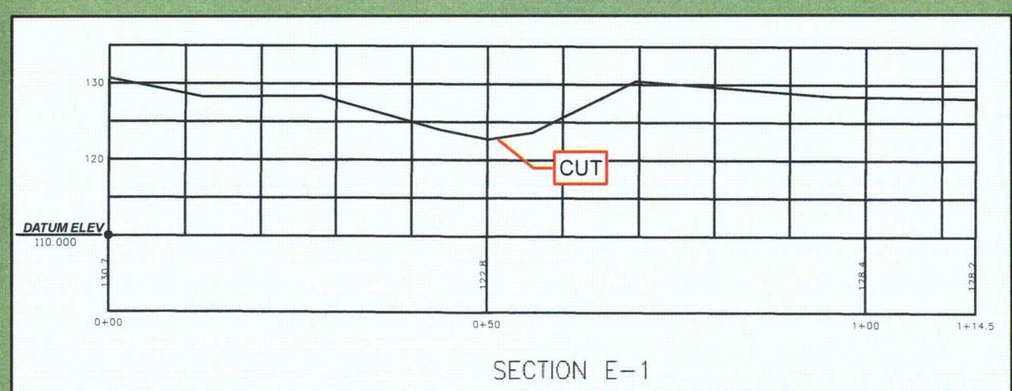

SECTION E-1

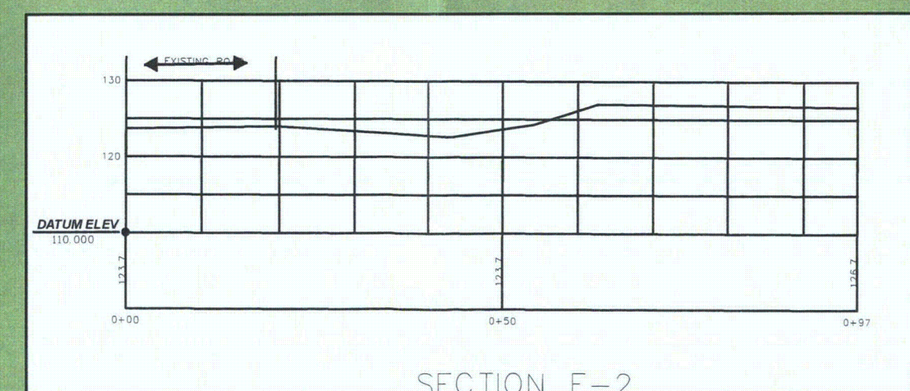

SECTION E-2

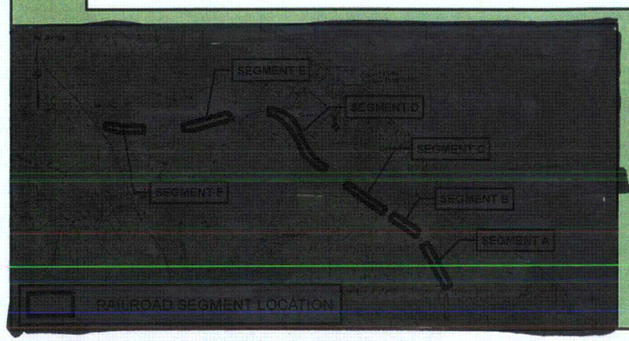

CROSS-SECTION
HORIZONTAL AND VERTICAL SCALE

0 10 20 40 Feet

APPENDIX B-5a
SEGMENT A PLAN VIEW AND CROSS-SECTIONS
SECTIONS E-1 AND E-2

gai consultants

CALVERT CLIFFS 3 NUCLEAR PROJECT (CC3)
BALTIMORE AND DRUM POINT RAILROAD (BDPRR)
DOCUMENTATION

BY: DJP DATE: 12/16/2009

CHECKED: HLC APPROVED: JNT

P:\PIT\2008\C081163.00\CULTURAL_RESOURCES\CR_GIS\PROJECT_FILES\FIGURE_B_5a_121809.mxd

SEGMENT E

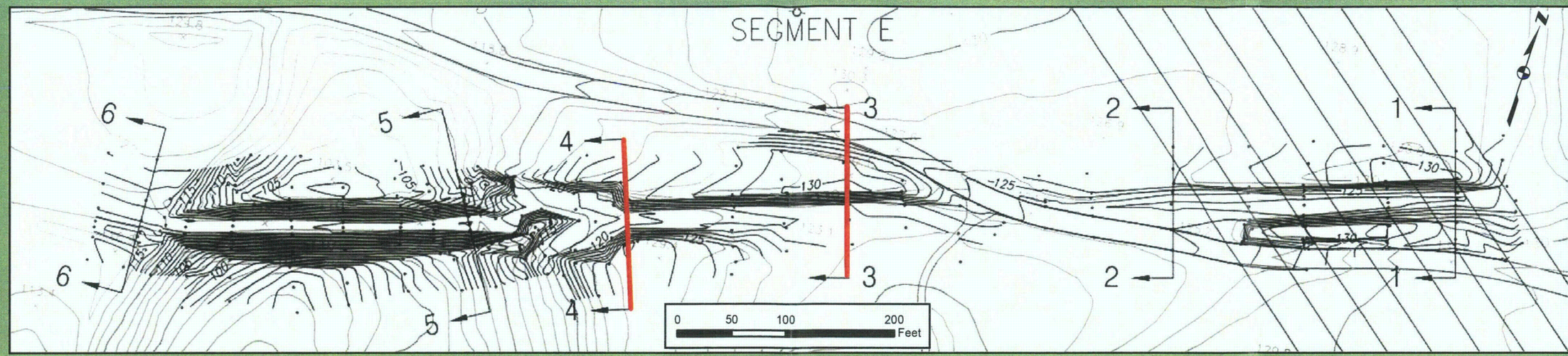

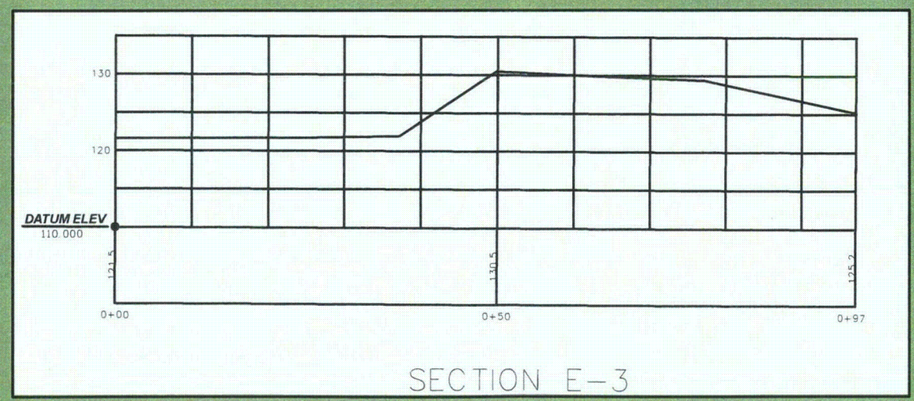

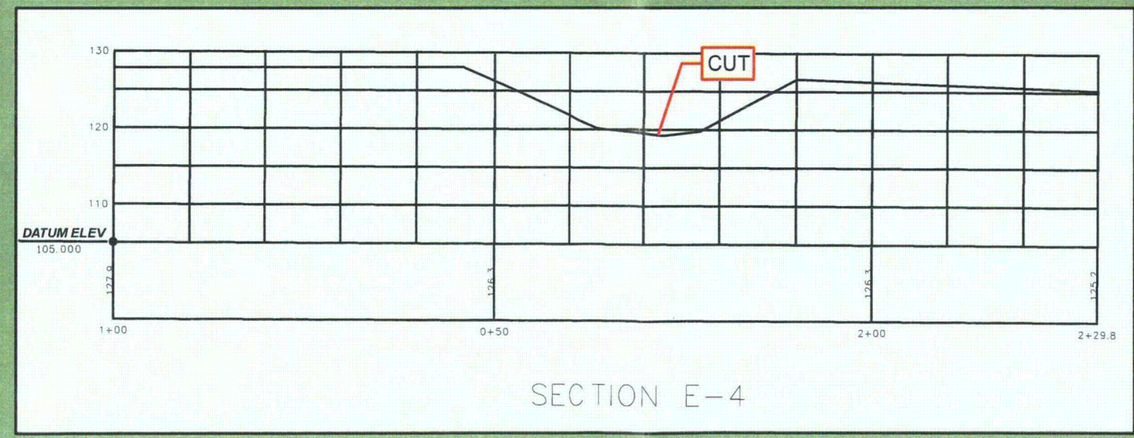

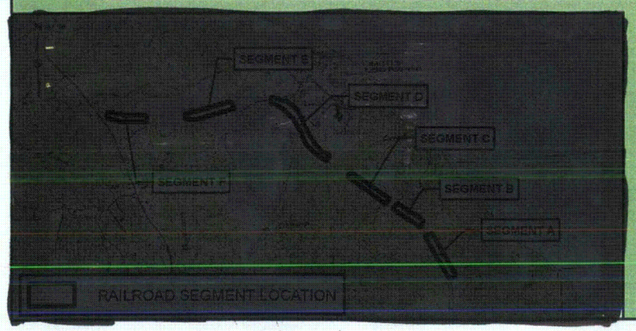

CROSS-SECTION
HORIZONTAL AND VERTICAL SCALE
0 10 20 40 Feet

APPENDIX B-5b
SEGMENT A PLAN VIEW AND CROSS-SECTIONS
SECTIONS E-3 and E-4

gai consultants

CALVERT CLIFFS 3 NUCLEAR PROJECT (CC3)
BALTIMORE AND DRUM POINT RAILROAD (BDPRR)
DOCUMENTATION

BY: DJP DATE: 12/16/2009

CHECKED: HLC APPROVED: JNT

P:\PIT\2008\C081163.00\CULTURAL_RESOURCES\CR_GIS\PROJECT_FILES\FIGURE_B_5b_121809.mxd

SEGMENT E

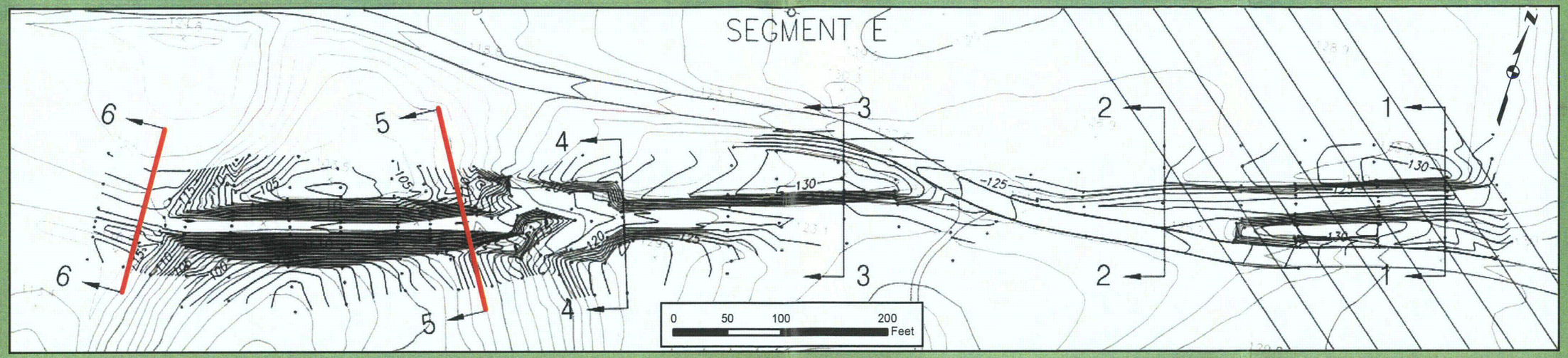

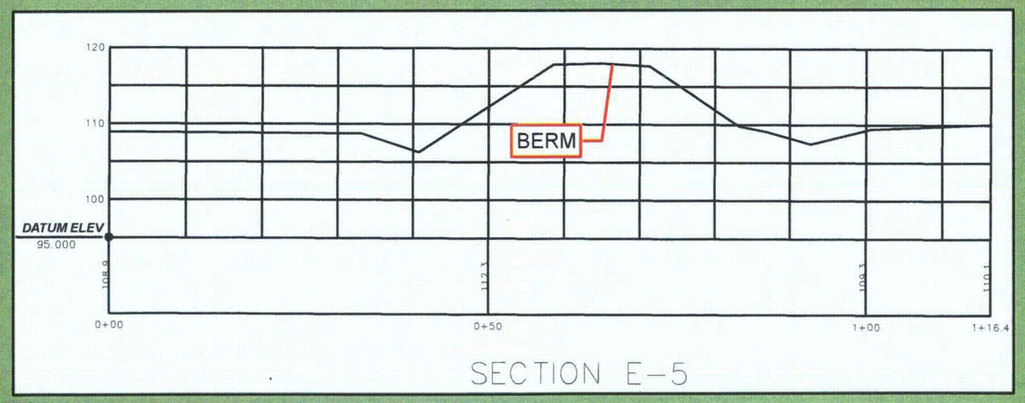

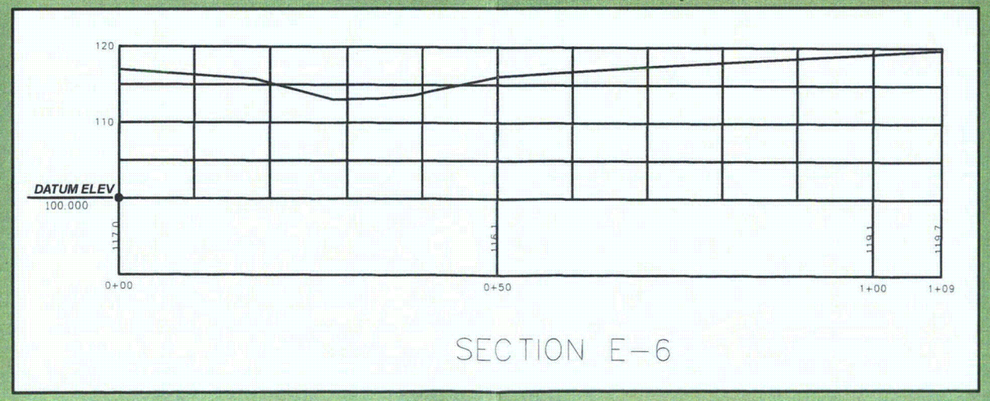

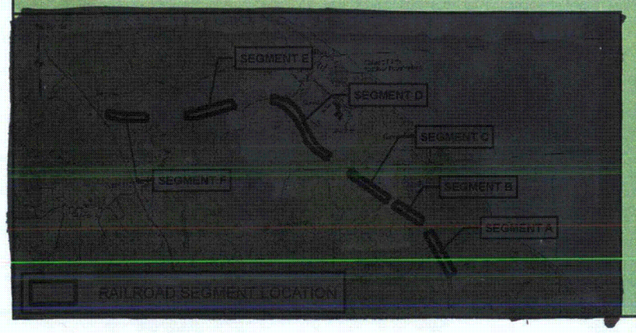

CROSS-SECTION
HORIZONTAL AND VERTICAL SCALE

0 10 20 40 Feet

APPENDIX B-5c
SEGMENT A PLAN VIEW AND CROSS-SECTIONS
SECTIONS E-5 AND E-6

gai consultants

CALVERT CLIFFS 3 NUCLEAR PROJECT (CC3)
BALTIMORE AND DRUM POINT RAILROAD (BDPRR)
DOCUMENTATION

BY: DJP DATE: 12/16/2009

CHECKED: HLC APPROVED: JNT

P:\PIT\2008\C081163.00\CULTURAL_RESOURCES\CR_GIS\PROJECT_FILES\FIGURE_B_5c_121809.mxd

SEGMENT F

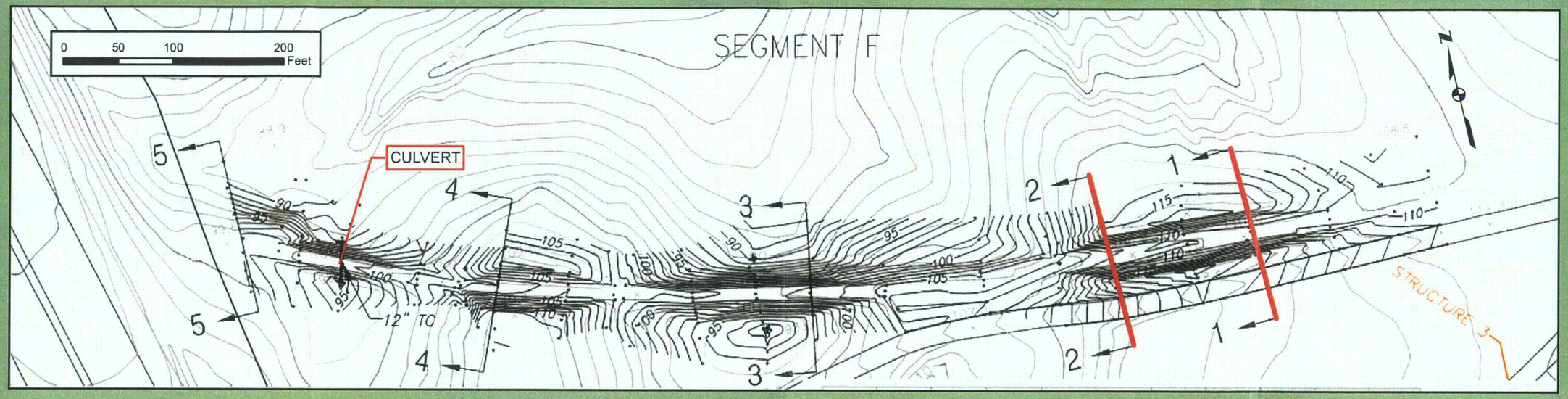

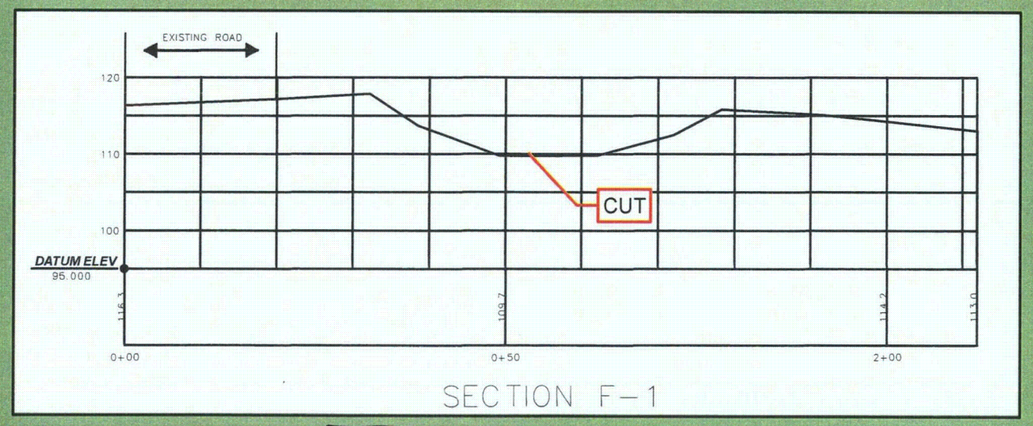

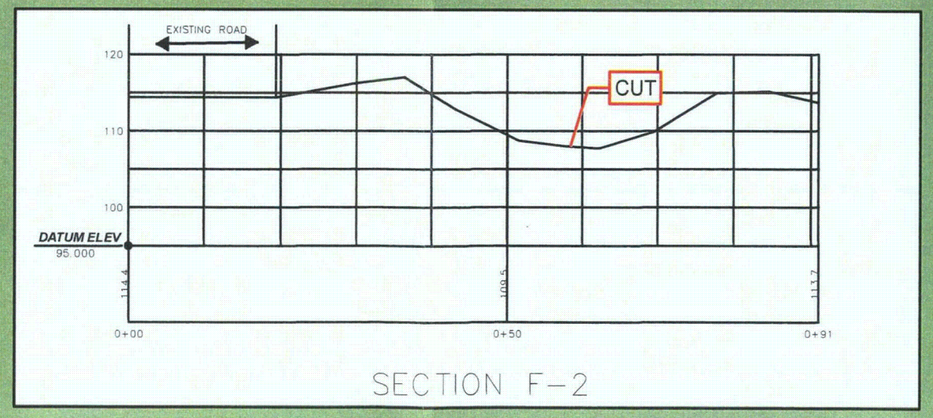

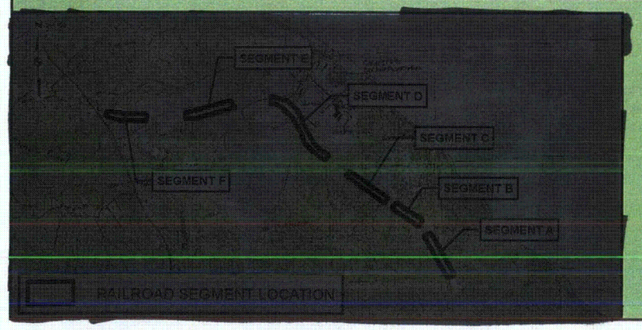

CROSS-SECTION
HORIZONTAL AND VERTICAL SCALE
0 10 20 40 Feet

APPENDIX B-6a
SEGMENT A PLAN VIEW AND CROSS-SECTIONS
SECTIONS F-1 AND F-2

gai consultants

CALVERT CLIFFS 3 NUCLEAR PROJECT (CC3)
BALTIMORE AND DRUM POINT RAILROAD (BDPRR)
DOCUMENTATION

BY: DJP DATE: 12/16/2009

CHECKED: HLC APPROVED: JNT

P:\PIT\2008\C081163.00\CULTURAL_RESOURCES\CR_GIS\PROJECT_FILES\FIGURE_B_6a_121809.mxd

SEGMENT F

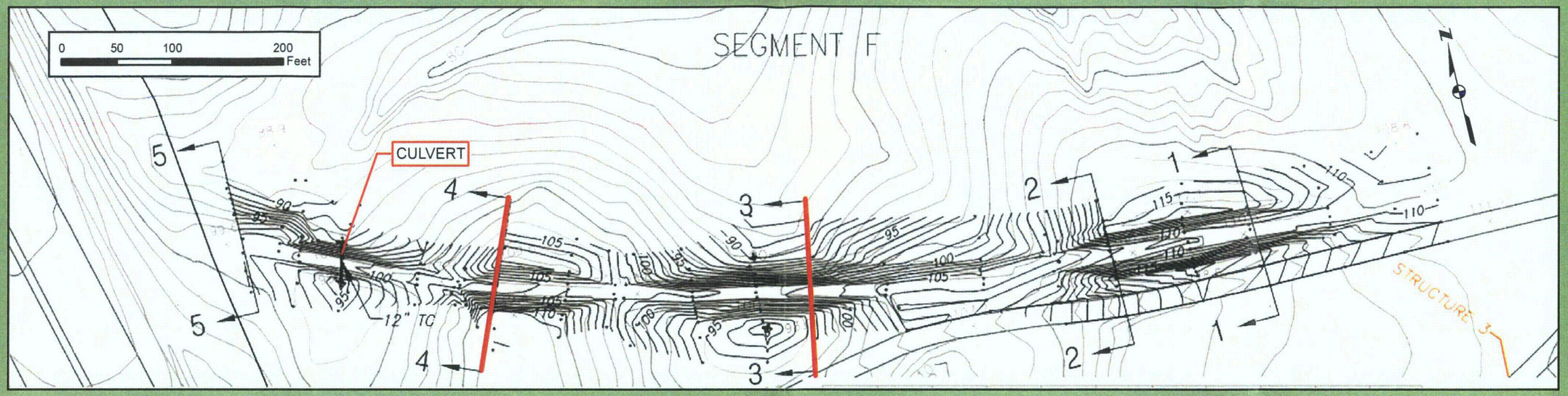

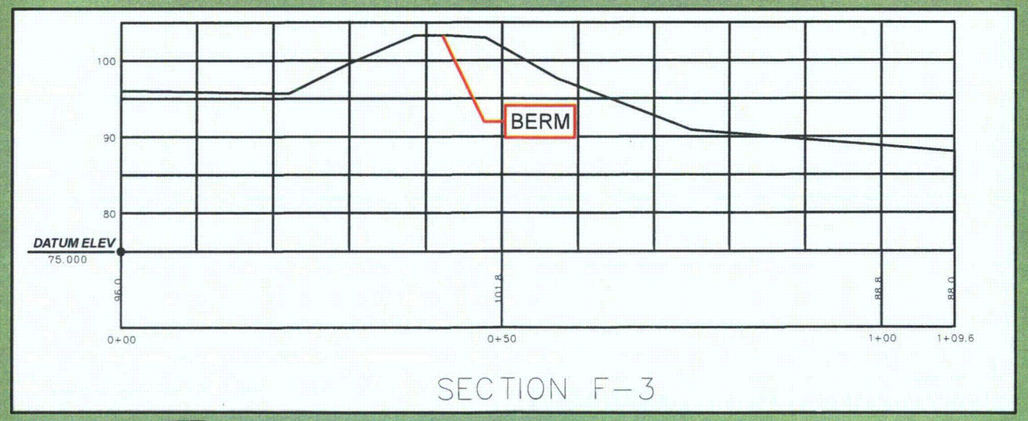

SECTION F-3

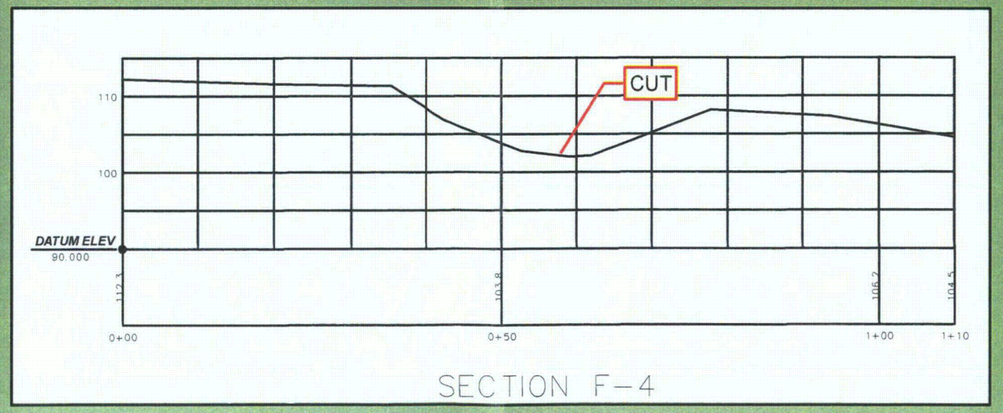

SECTION F-4

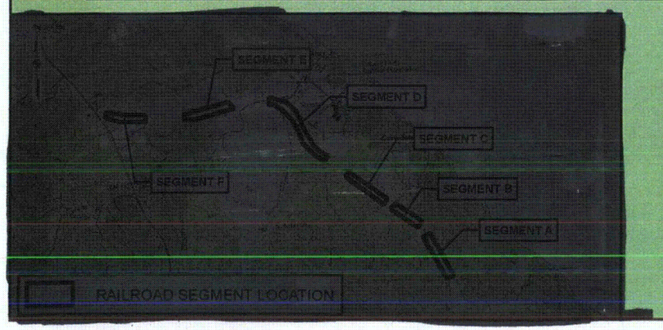

CROSS-SECTION
HORIZONTAL AND VERTICAL SCALE
0 10 20 40 Feet

APPENDIX B-6b
SEGMENT A PLAN VIEW AND CROSS-SECTIONS
SECTIONS F-3 AND F-4

gai consultants

CALVERT CLIFFS 3 NUCLEAR PROJECT (CC3)
BALTIMORE AND DRUM POINT RAILROAD (BDPRR)
DOCUMENTATION

BY: DJP DATE: 12/16/2009

CHECKED: HLC APPROVED: JNT

P:\PIT\2008\C081163.00\CULTURAL_RESOURCES\CR_GIS\PROJECT_FILES\FIGURE_B_6b_121809.mxd

SEGMENT F

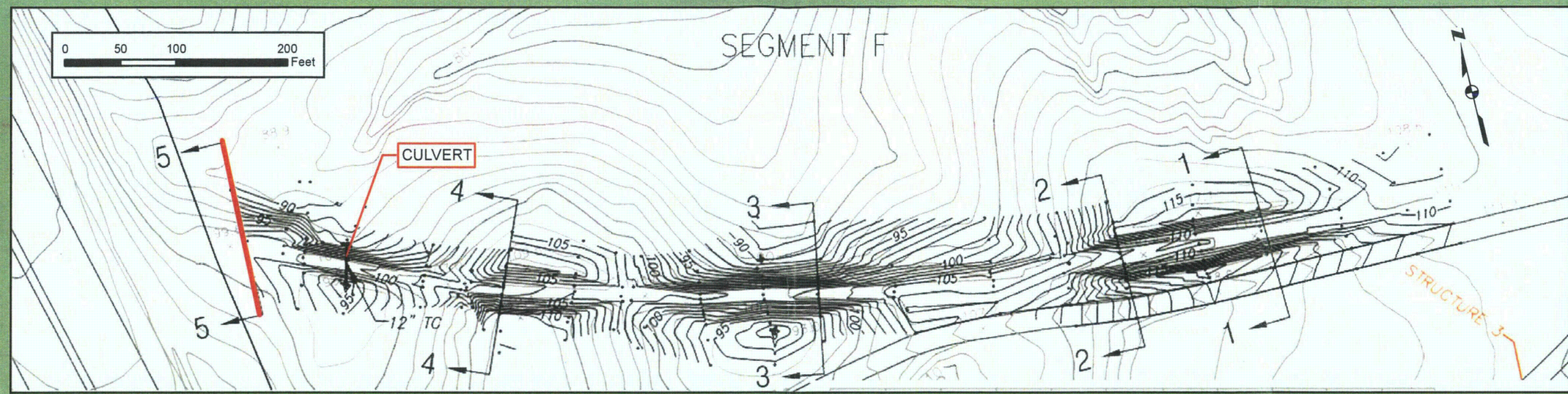

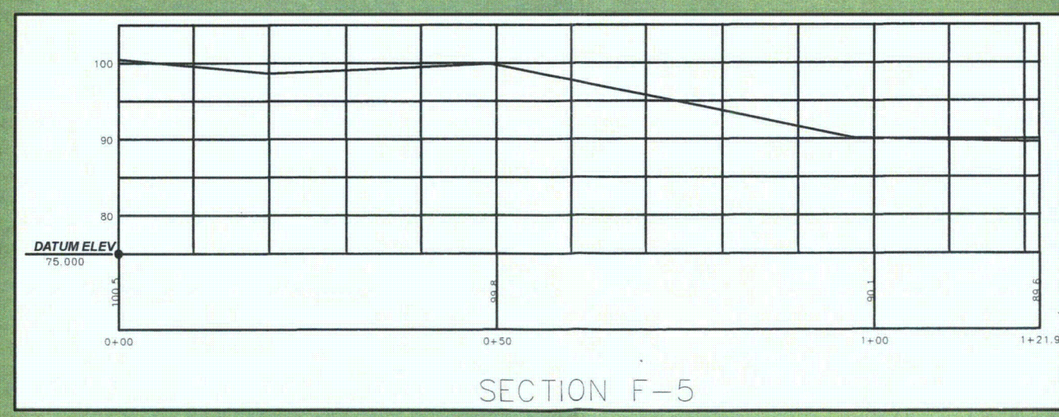

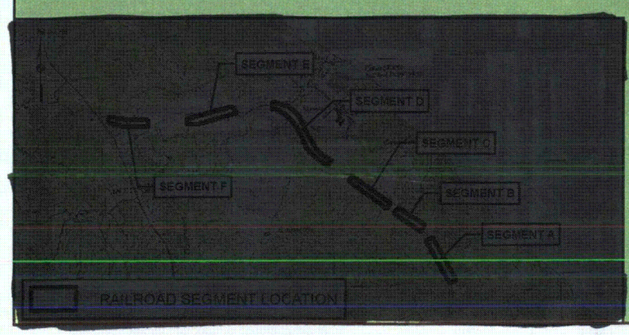

CROSS-SECTION
HORIZONTAL AND VERTICAL SCALE
0 10 20 40 Feet

APPENDIX B-6c
SEGMENT A PLAN VIEW AND CROSS-SECTIONS
SECTION F-5

gai consultants

CALVERT CLIFFS 3 NUCLEAR PROJECT (CC3)
BALTIMORE AND DRUM POINT RAILROAD (BDPRR)
DOCUMENTATION

BY: DJP DATE: 12/16/2009

CHECKED: HLC APPROVED: JNT

P:\PIT\2008\C081163.00\CULTURAL_RESOURCES\CR_GIS\PROJECT_FILES\FIGURE_B_6c_121809.mxd

Corner Reference Maps on all Appendix C Figures are withheld per section 34 of the National Historic Preservation Act and Title 36 of the Code of Federal Regulations Part 800.11(c)

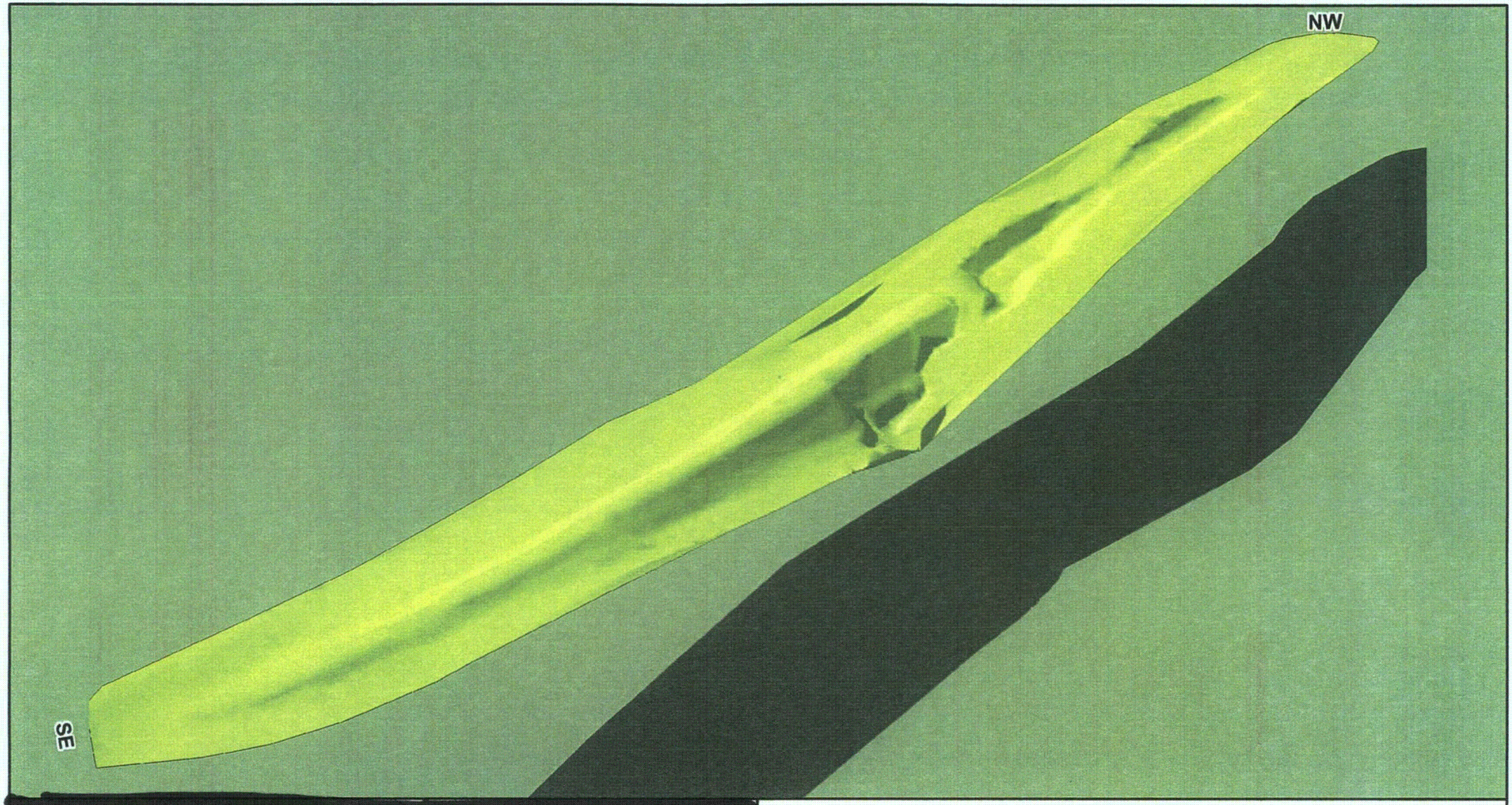

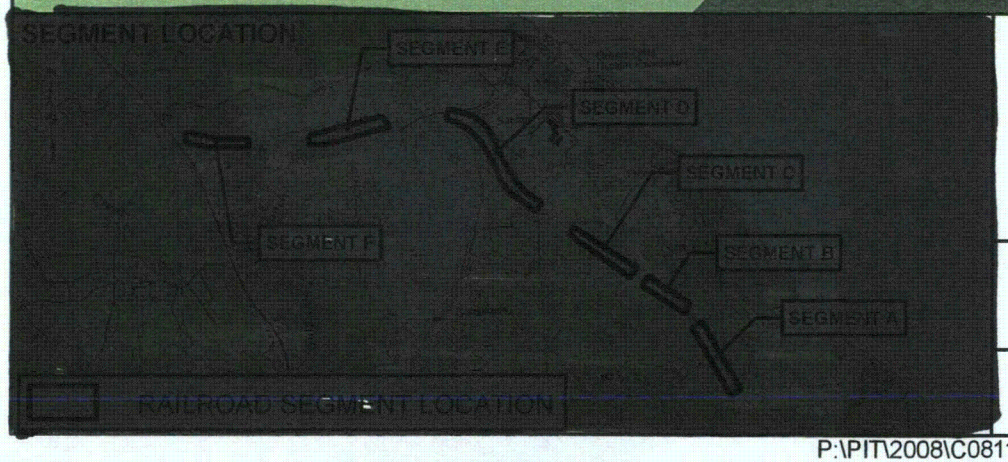

APPENDIX C-1
SEGMENT A 3-D RENDERING, FACING SOUTHWEST
GENERATED BY GOOGLE™ SKETCHUP

gai consultants

CALVERT CLIFFS 3 NUCLEAR PROJECT (CC3)
BALTIMORE AND DRUM POINT RAILROAD (BDPRR)
DOCUMENTATION

DRAWN BY: AJW
CHECKED: HLC

DATE: 12/17/2009
APPROVED: JNT

P:\PIT\2008\C081163.00\CULTURAL_RESOURCES\CR_GIS\PROJECT_FILES\SEGMENT_A_121709.mxd



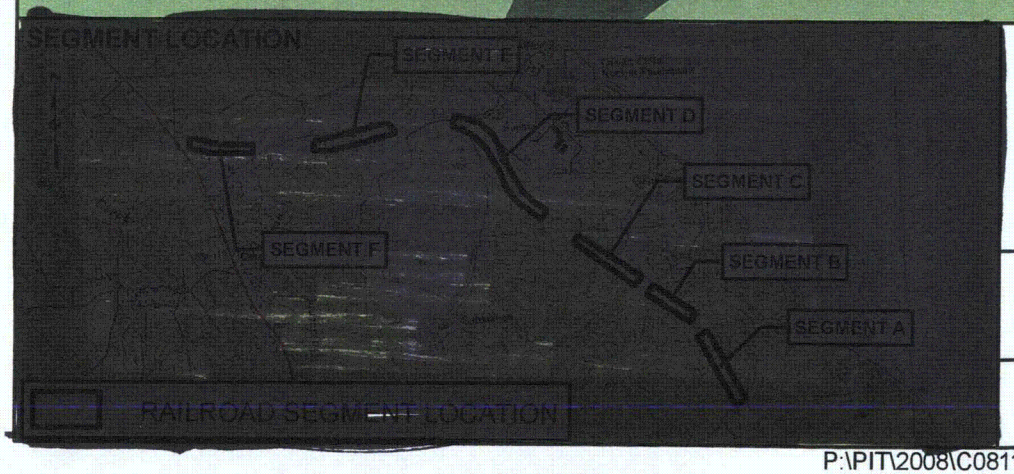

APPENDIX C-2
SEGMENT B 3-D RENDERING, FACING SOUTHWEST
GENERATED BY GOOGLE™ SKETCHUP

gai consultants

CALVERT CLIFFS 3 NUCLEAR PROJECT (CC3)
BALTIMORE AND DRUM POINT RAILROAD (BDPRR)
DOCUMENTATION

DRAWN BY: AJW
CHECKED: HLC

DATE: 12/17/2009
APPROVED: JNT

P:\PIT\2008\C081163.00\CULTURAL_RESOURCES\CR_GIS\PROJECT_FILES\SEGMENT_B_121709.mxd



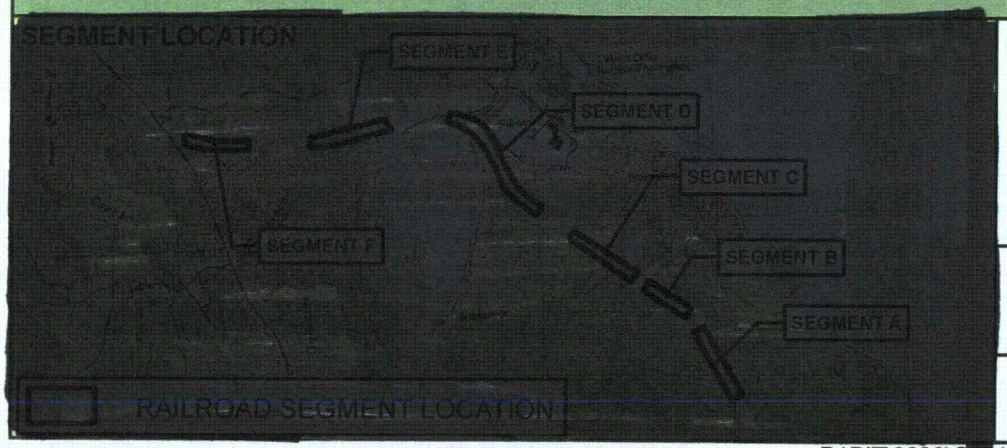

APPENDIX C-3
SEGMENT C 3-D RENDERING, FACING SOUTHWEST
GENERATED BY GOOGLE™ SKETCHUP

gai consultants

CALVERT CLIFFS 3 NUCLEAR PROJECT (CC3)
BALTIMORE AND DRUM POINT RAILROAD (BDPRR)
DOCUMENTATION

DRAWN BY: AJW
CHECKED: HLC

DATE: 12/17/2009
APPROVED: JNT

P:\PIT\2008\0[illegible]1163.00\CULTURAL_RESOURCES\CR_GIS\PROJECT_FILES\SEGMENT_C_121709.mxd

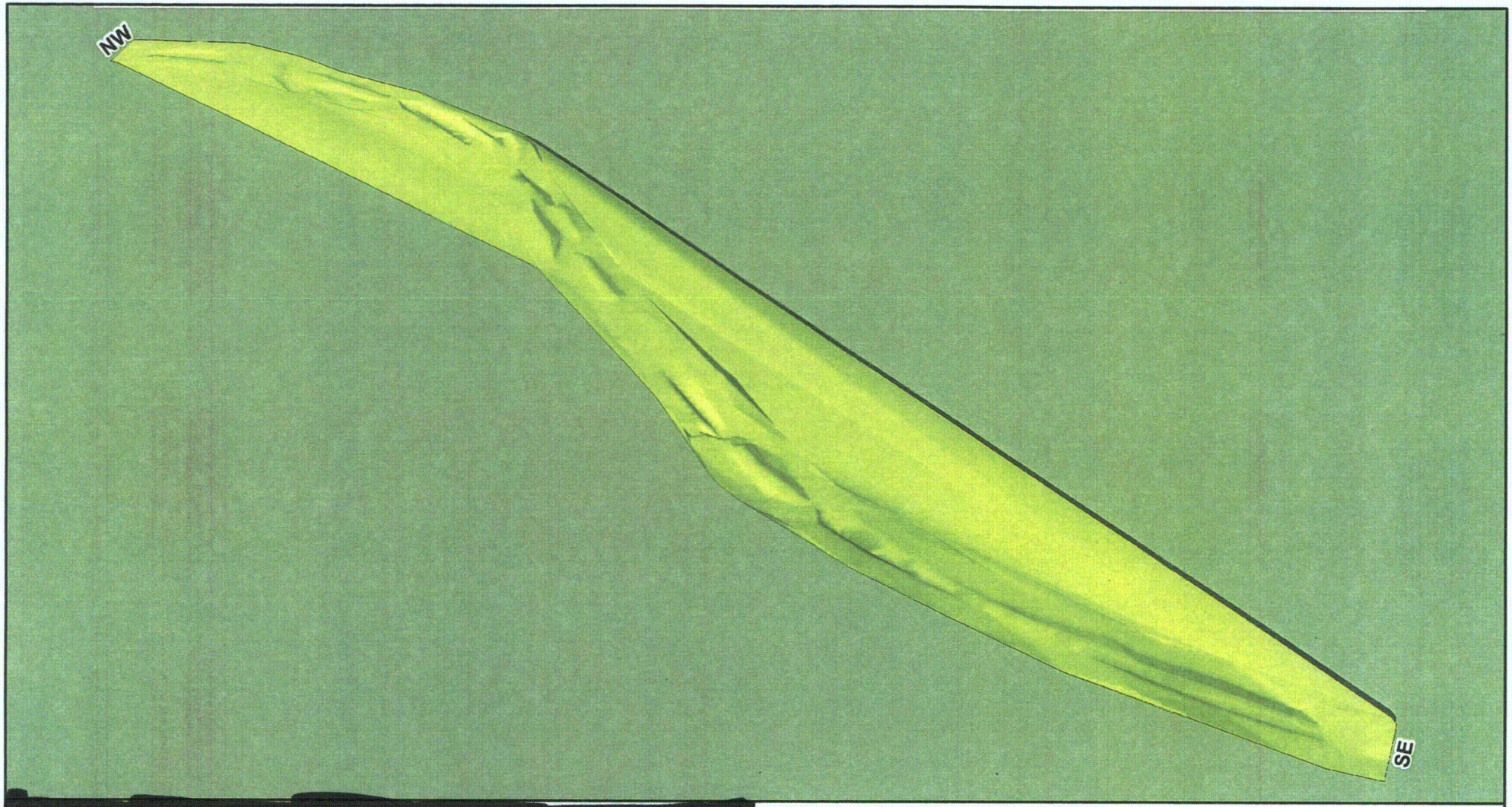

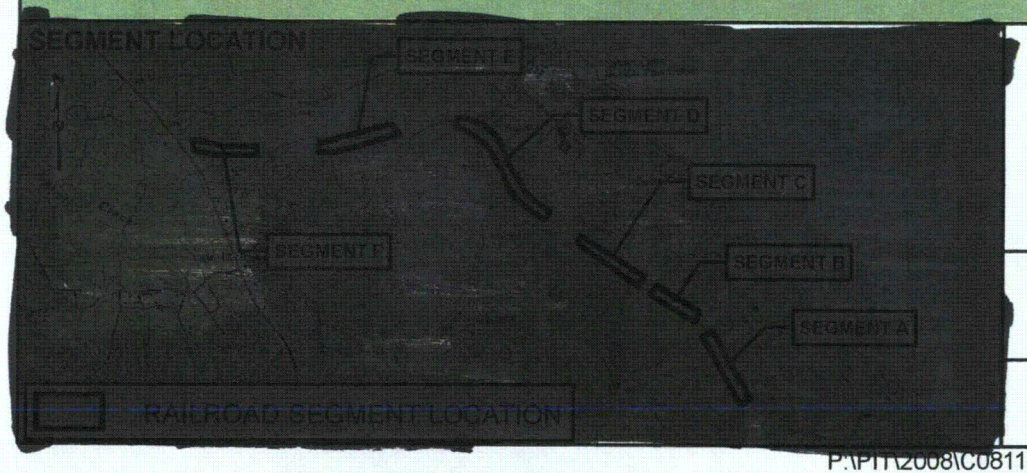

APPENDIX C-4
SEGMENT D 3-D RENDERING, FACING EAST
GENERATED BY GOOGLE™ SKETCHUP

gai consultants

CALVERT CLIFFS 3 NUCLEAR PROJECT (CC3)
BALTIMORE AND DRUM POINT RAILROAD (BDPRR)
DOCUMENTATION

DRAWN BY: AJW
CHECKED: HLC

DATE: 12/17/2009
APPROVED: JNT

P:\PIT\2008\C081163.00\CULTURAL_RESOURCES\CR_GIS\PROJECT_FILES\SEGMENT_D_121709.mxd

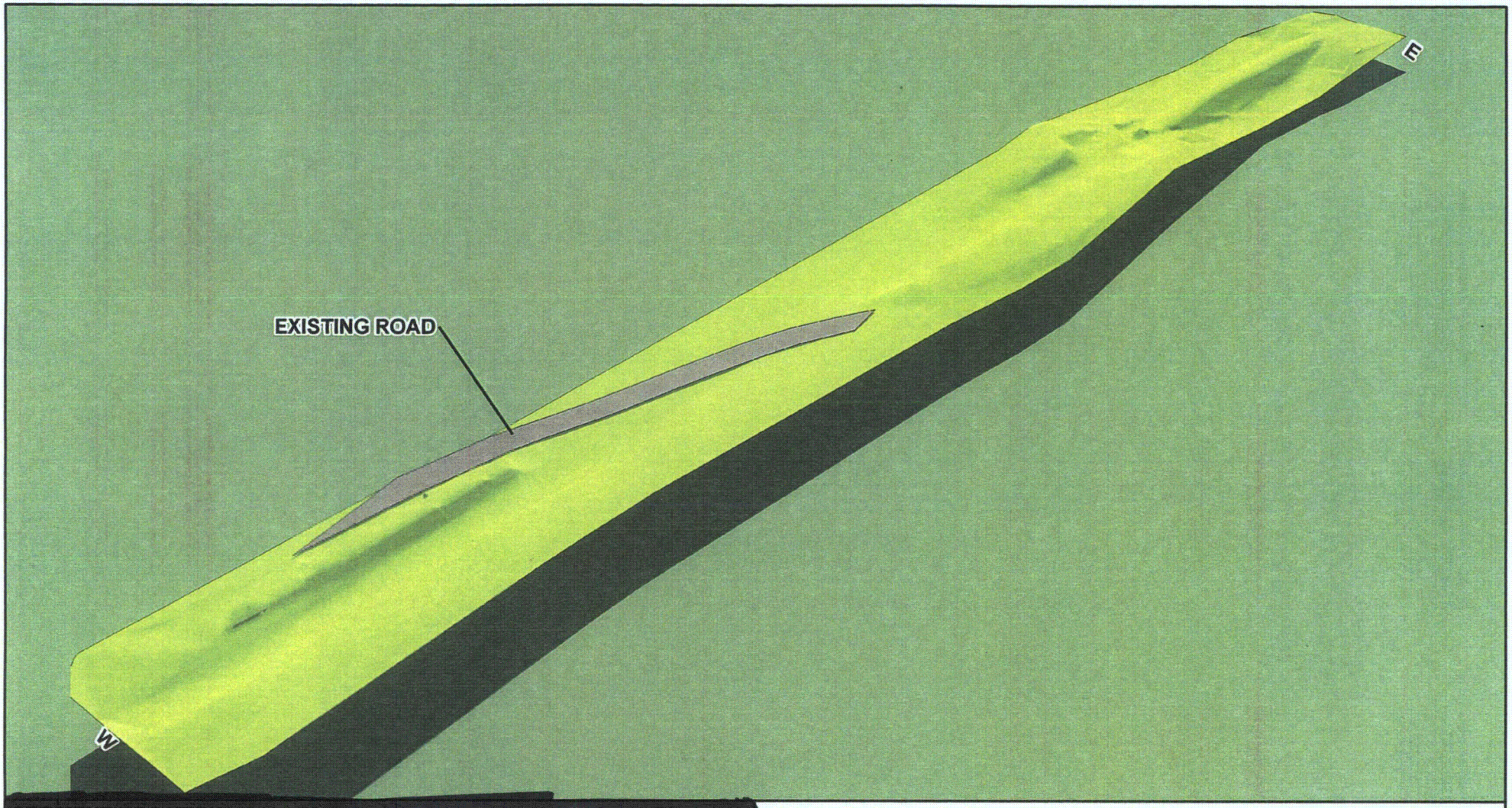

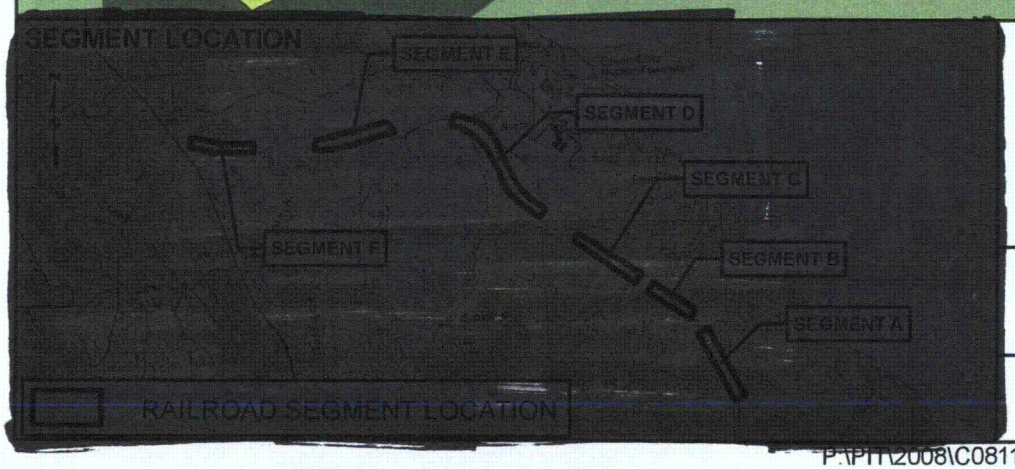

APPENDIX C-5
SEGMENT E 3-D RENDERING, FACING NORTH
GENERATED BY GOOGLE™ SKETCHUP

gai consultants

CALVERT CLIFFS 3 NUCLEAR PROJECT (CC3)
BALTIMORE AND DRUM POINT RAILROAD (BDPRR)
DOCUMENTATION

DRAWN BY: AJW
CHECKED: HLC

DATE: 12/17/2009
APPROVED: JNT

P:\PIT\2008\C081163.00\CULTURAL_RESOURCES\CR_GIS\PROJECT_FILES\SEGMENT_E_121709.mxd



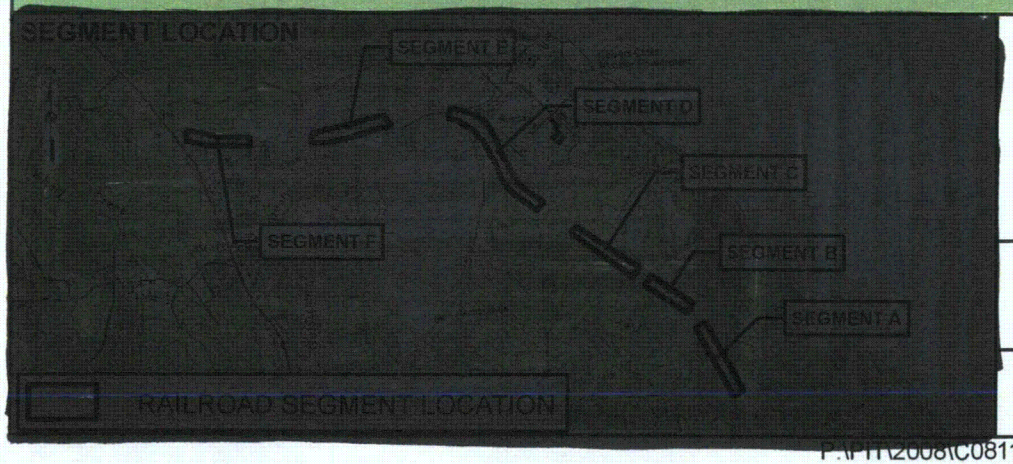

APPENDIX C-6
SEGMENT F 3-D RENDERING, FACING SOUTHEAST
GENERATED BY GOOGLE™ SKETCHUP

gai consultants

CALVERT CLIFFS 3 NUCLEAR PROJECT (CC3)
BALTIMORE AND DRUM POINT RAILROAD (BDPRR)
DOCUMENTATION

DRAWN BY: AJW
CHECKED: HLC

DATE: 12/17/2009
APPROVED: JNT

P:\PIT\2008\C081163.00\CULTURAL_RESOURCES\CR_GIS\PROJECT_FILES\SEGMENT_F_121709.mxd

A copy of the CCNPP – Baltimore & Dunn Point Railroad Mitigation
Topographical Survey Data Collection 3D Renderings CD
is available in the Public Document Room at located at NRC Headquarters in Rockville, Maryland, and is open to the public from 7:45 a.m. until 4:15 p.m. EST except Federal holidays. A copy can also be requested by emailing pdr.resource@nrc.gov, by Phone at 1-301-415-4737 or 1-800-397-4209 (8am-4pm except Federal holidays) or by Facsimile at 301-415-3548