Appendix C

Topographical Survey Data Collection

3D Renderings

All Location Corner Reference Maps in Appendix C Figures are withheld per section 34 of the National Historic Preservation Act and Title 36 of the Code of Federal Regulations Part 800.11(c)



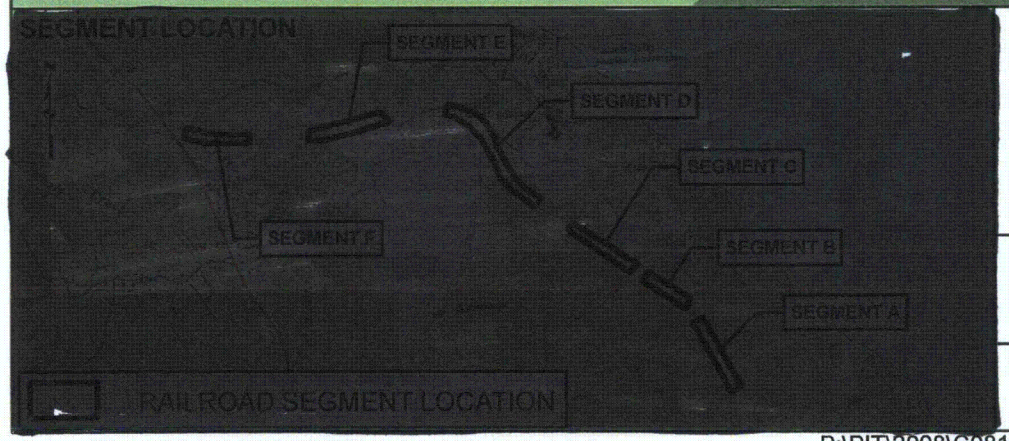

APPENDIX C-1
SEGMENT A 3-D RENDERING, FACING SOUTHWEST
GENERATED BY GOOGLE™ SKETCHUP

gai consultants

CALVERT CLIFFS NUCLEAR POWER PLANT (CCNPP)
BALTIMORE AND DRUM POINT RAILROAD (BDPRR)
DOCUMENTATION

DRAWN BY: AJW
CHECKED: HLC

DATE: 12/17/2009
APPROVED: JNT

P:\PIT\2008\C081163.00\CULTURAL_RESOURCES\CR_GIS\PROJECT_FILES\SEGMENT_A_121709.mxd



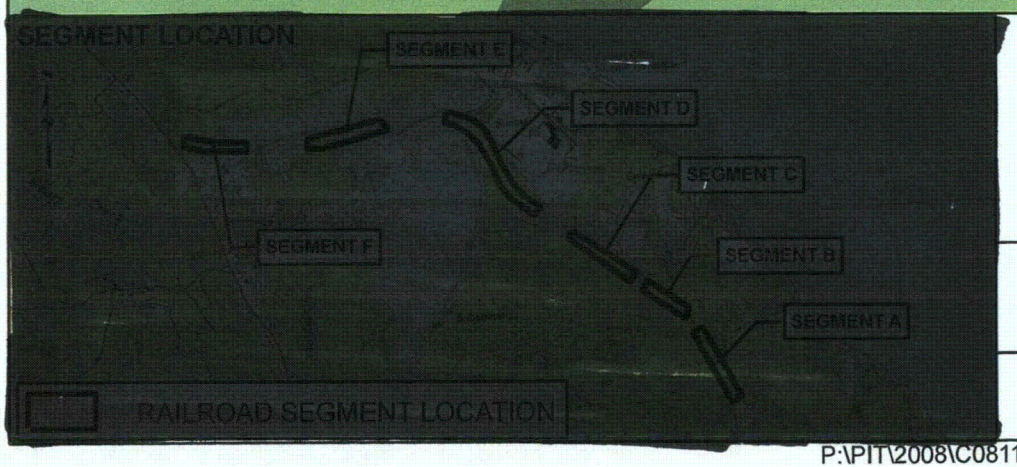

APPENDIX C-2
SEGMENT B 3-D RENDERING, FACING SOUTHWEST
GENERATED BY GOOGLE™ SKETCHUP

gai consultants

CALVERT CLIFFS NUCLEAR POWER PLANT (CCNPP)
BALTIMORE AND DRUM POINT RAILROAD (BDPRR)
DOCUMENTATION

DRAWN BY: AJW
CHECKED: HLC

DATE: 12/17/2009
APPROVED: JNT

P:\PIT\2008\C081163.00\CULTURAL_RESOURCES\CR_GIS\PROJECT_FILES\SEGMENT_B_121709.mxd



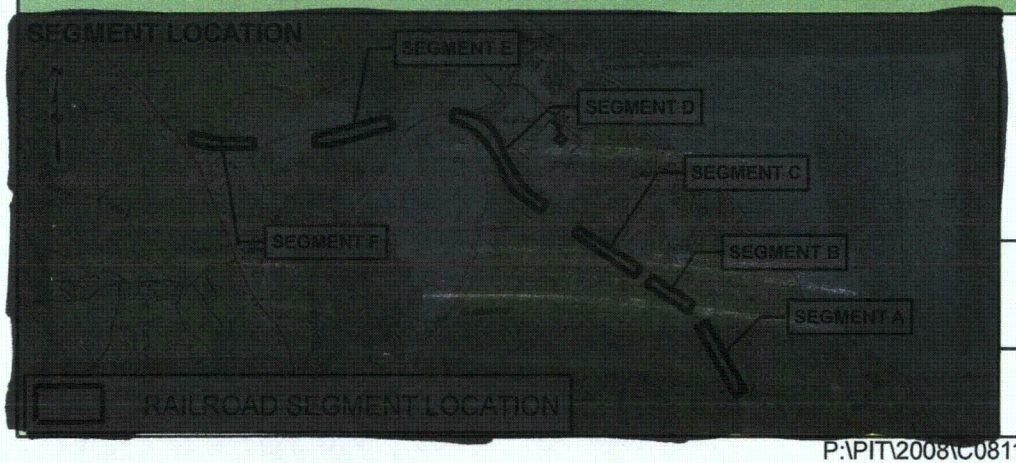

APPENDIX C-3
SEGMENT C 3-D RENDERING, FACING SOUTHWEST
GENERATED BY GOOGLE™ SKETCHUP

gai consultants

CALVERT CLIFFS NUCLEAR POWER PLANT (CCNPP)
BALTIMORE AND DRUM POINT RAILROAD (BDPRR)
DOCUMENTATION

DRAWN BY: AJW
CHECKED: HLC

DATE: 12/17/2009
APPROVED: JNT

P:\PIT\2008\C081163.00\CULTURAL_RESOURCES\CR_GIS\PROJECT_FILES\SEGMENT_C_121709.mxd

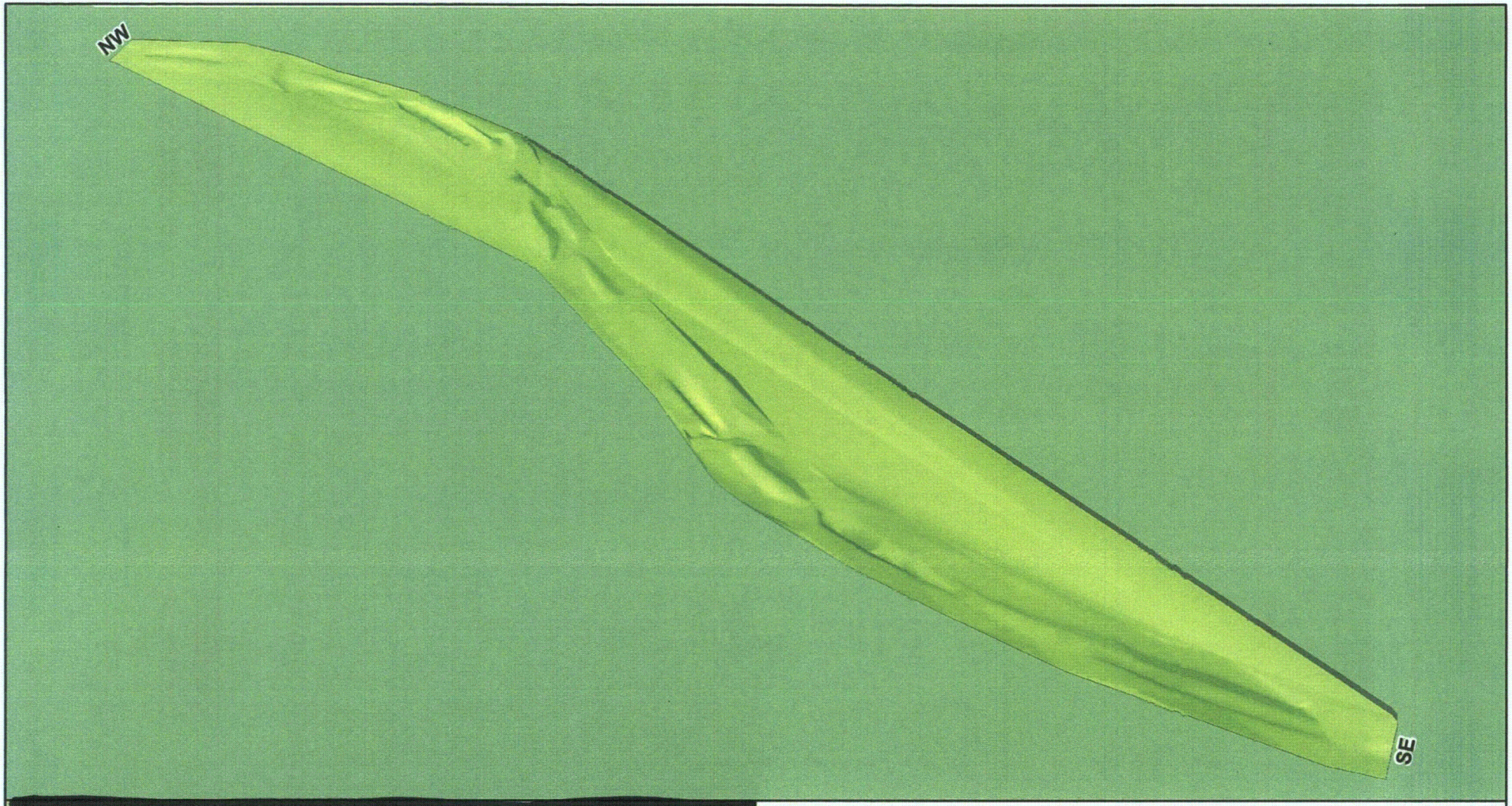

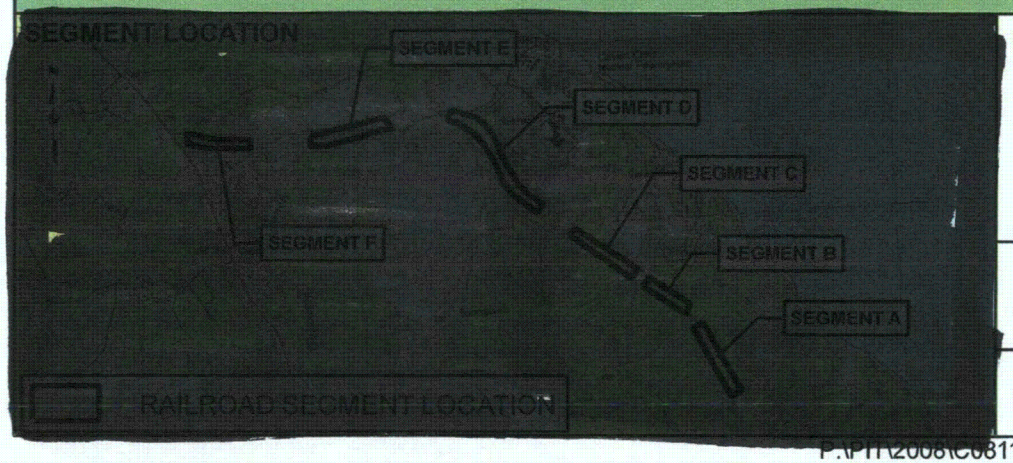

APPENDIX C-4
SEGMENT D 3-D RENDERING, FACING EAST
GENERATED BY GOOGLE™ SKETCHUP

gaiconsultants

CALVERT CLIFFS NUCLEAR POWER PLANT (CCNPP)
BALTIMORE AND DRUM POINT RAILROAD (BDPRR)
DOCUMENTATION

DRAWN BY: AJW
CHECKED: HLC

DATE: 12/17/2009
APPROVED: JNT

P:\PIT\2008\C081163.00\CULTURAL_RESOURCES\CR_GIS\PROJECT_FILES\SEGMENT_D_121709.mxd



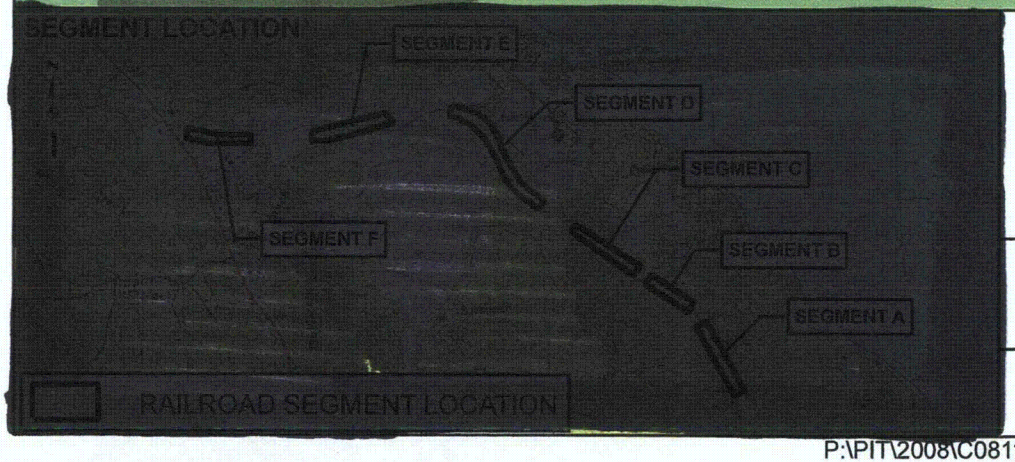

APPENDIX C-5
SEGMENT E 3-D RENDERING, FACING NORTH
GENERATED BY GOOGLE™ SKETCHUP

gai consultants

CALVERT CLIFFS NUCLEAR POWER PLANT (CCNPP)
BALTIMORE AND DRUM POINT RAILROAD (BDPRR)
DOCUMENTATION

DRAWN BY: AJW
CHECKED: HLC

DATE: 12/17/2009
APPROVED: JNT

P:\PIT\2008\C081163.00\CULTURAL_RESOURCES\CR_GIS\PROJECT_FILES\SEGMENT_E_121709.mxd



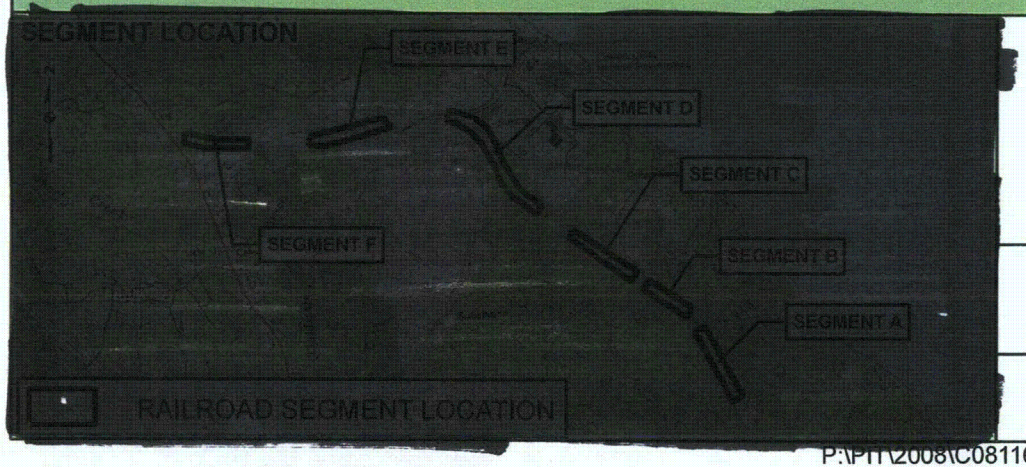

APPENDIX C-6
SEGMENT F 3-D RENDERING, FACING SOUTHEAST
GENERATED BY GOOGLE™ SKETCHUP

gai consultants

CALVERT CLIFFS NUCLEAR POWER PLANT (CCNPP)
BALTIMORE AND DRUM POINT RAILROAD (BDPRR)
DOCUMENTATION

DRAWN BY: AJW
CHECKED: HLC

DATE: 12/17/2009
APPROVED: JNT

P:\PIT\2008\C081163.00\CULTURAL_RESOURCES\CR_GIS\PROJECT_FILES\SEGMENT_F_121709.mxd