










 Lost Creek ISR, LLC
Littleton, Colorado, USA
  AATA INTERNATIONAL, INC.
Fort Collins, Colorado, USA


Legend

 A	A Horizon
 BC	BC Horizon
 DE	DE Horizon
 FG	FG Horizon
 LCS	Lost Creek "Shale"
 HJ	HJ Horizon
 SBS	Sage Brush "Shale"
 KM	KM Horizon
 NNS	No Name "Shale"
 K	K "Shale"


Mineralization Polygons

 Mineralization Polygons

Aquitard

 Aquitard

Sand

 Sand

Cross Section projected onto E-W vertical plane

PLATE 2.6-1c
Cross Section C - D
Lost Creek Permit Area

Issued For: NRC TR1.0 Drawn By: ML
Issued/Revised: 10.25.07/02.27.09
Drawing No.: NRCTR1.0 PLATE 2.6-1c 10.25.07

0 200
feet (no vertical exaggeration)

D-02