



BHTV DATA PROCESSING
 RGLDIP vsn 6.2
 INTERPRETED BHTV DIPS LOG

22 Dec 2006

GEOVISION

Borehole: B-909

top of borehole.....


East: _
 North: _
 Elev: _

North ref. is true
 Depth units are feet
 Vertical scale: 1/10
 Horiz scale = 1.00x Vert scale


Zone from 199.888 to 3.224ft
 Format: BHTV-NESWN

Borehole diam: 4.000inch
 Vertical = borehole-axis
 Image: Amplitude


— Stratigraphic dips ● Identified units
 — Non-stratigraphic dips ●



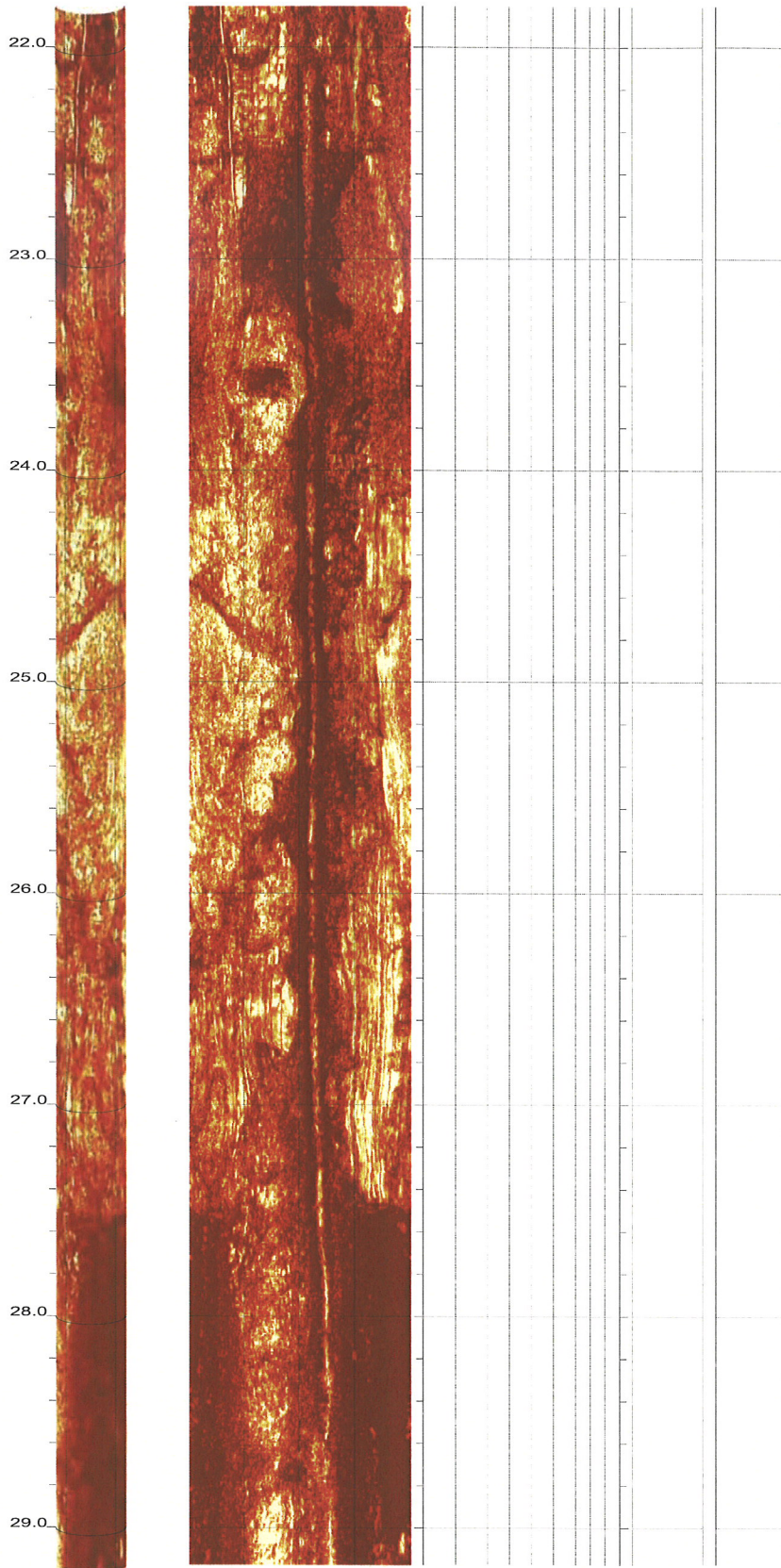
North Anna COL Boring B-909 Acoustic Televiewer Dips Sheet 1 of 28



North Anna COL Boring B-909 Acoustic Televiewer Dips Sheet 2 of 28



North Anna COL Boring B-909 Acoustic Televiewer Dips Sheet 3 of 28



North Anna COL Boring B-909 Acoustic Televiewer Dips Sheet 4 of 28