APPENDIX H

Evacuation Region Maps

APPENDIX H: EVACUATION REGION MAPS

This appendix presents maps of all Evacuation Regions.

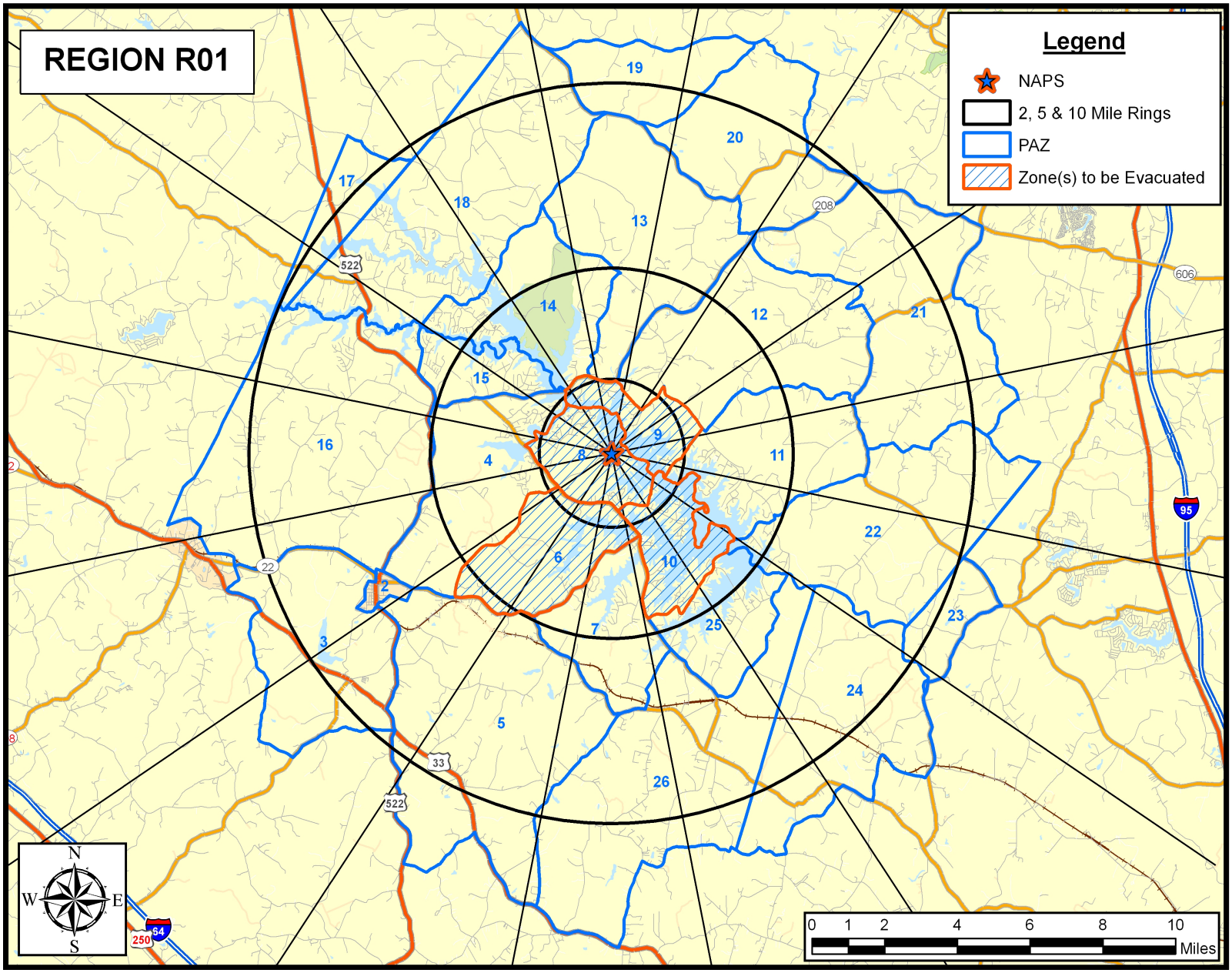
REGION R01
Legend
NAPS
2, 5 & 10 Mile Rings
PAZ
Zone(s) to be Evacuated
N
S
E
W
0 1 2 4 6 8 10
Miles

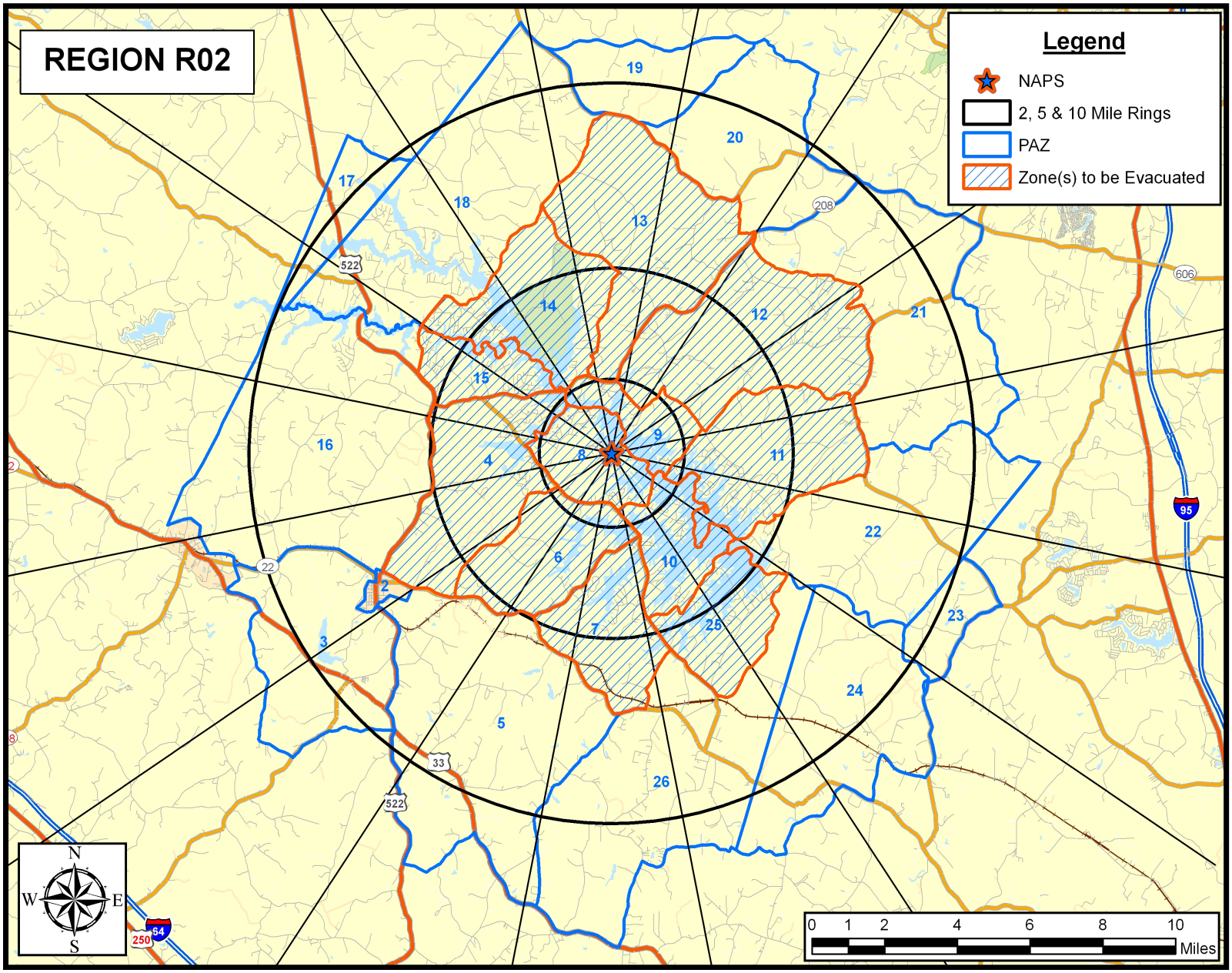
REGION R02
Legend
NAPS
2, 5 & 10 Mile Rings
PAZ
Zone(s) to be Evacuated
1
2
3
4
5
6
7
8
9
10
11
12
13
14
15
16
17
18
19
20
21
22
23
24
25
26
522
208
606
95
22
33
64
250
N
S
E
W
0 1 2 4 6 8 10
Miles

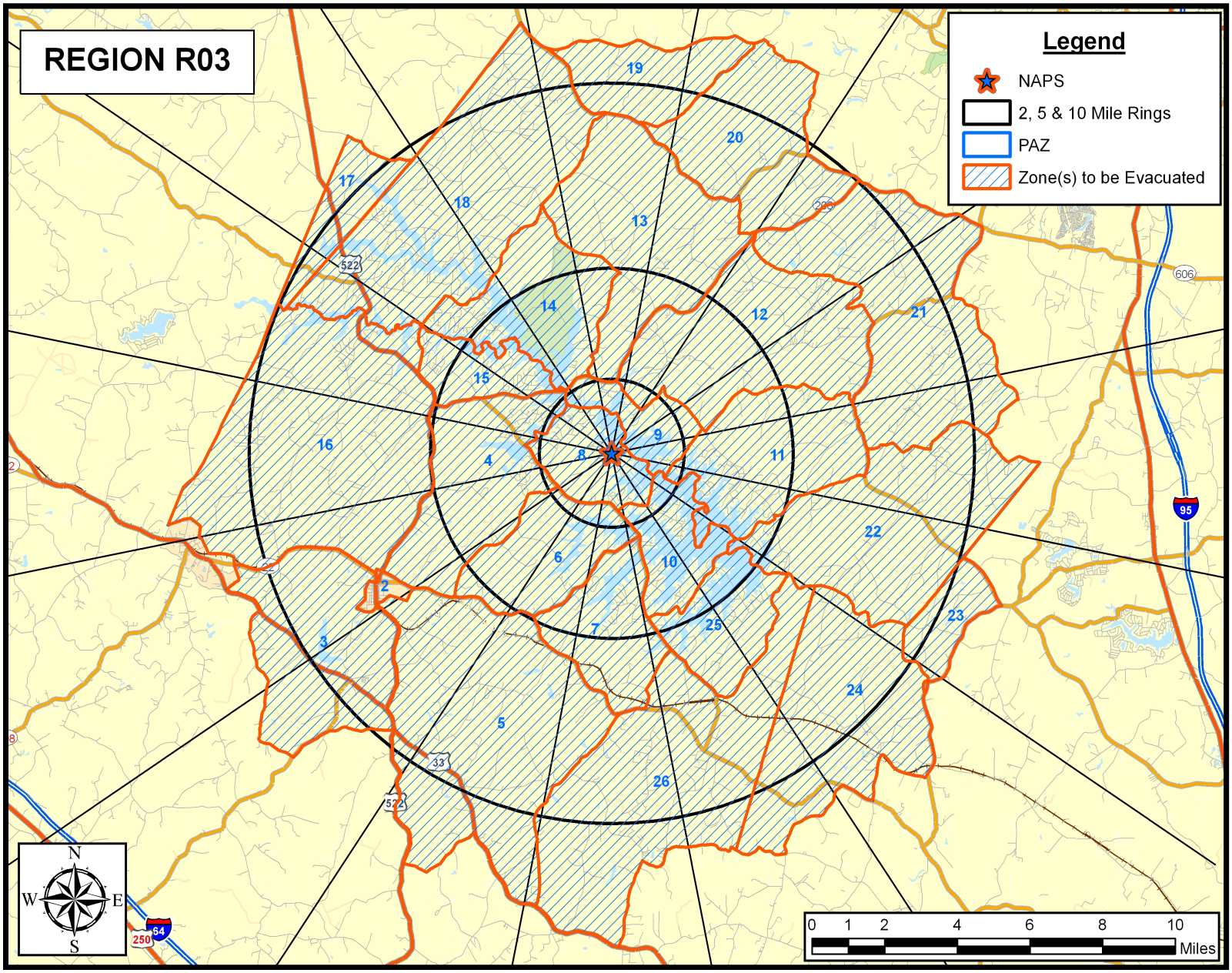
REGION R03
Legend
NAPS
2, 5 & 10 Mile Rings
PAZ
Zone(s) to be Evacuated
0 1 2 4 6 8 10
Miles
N
S
E
W

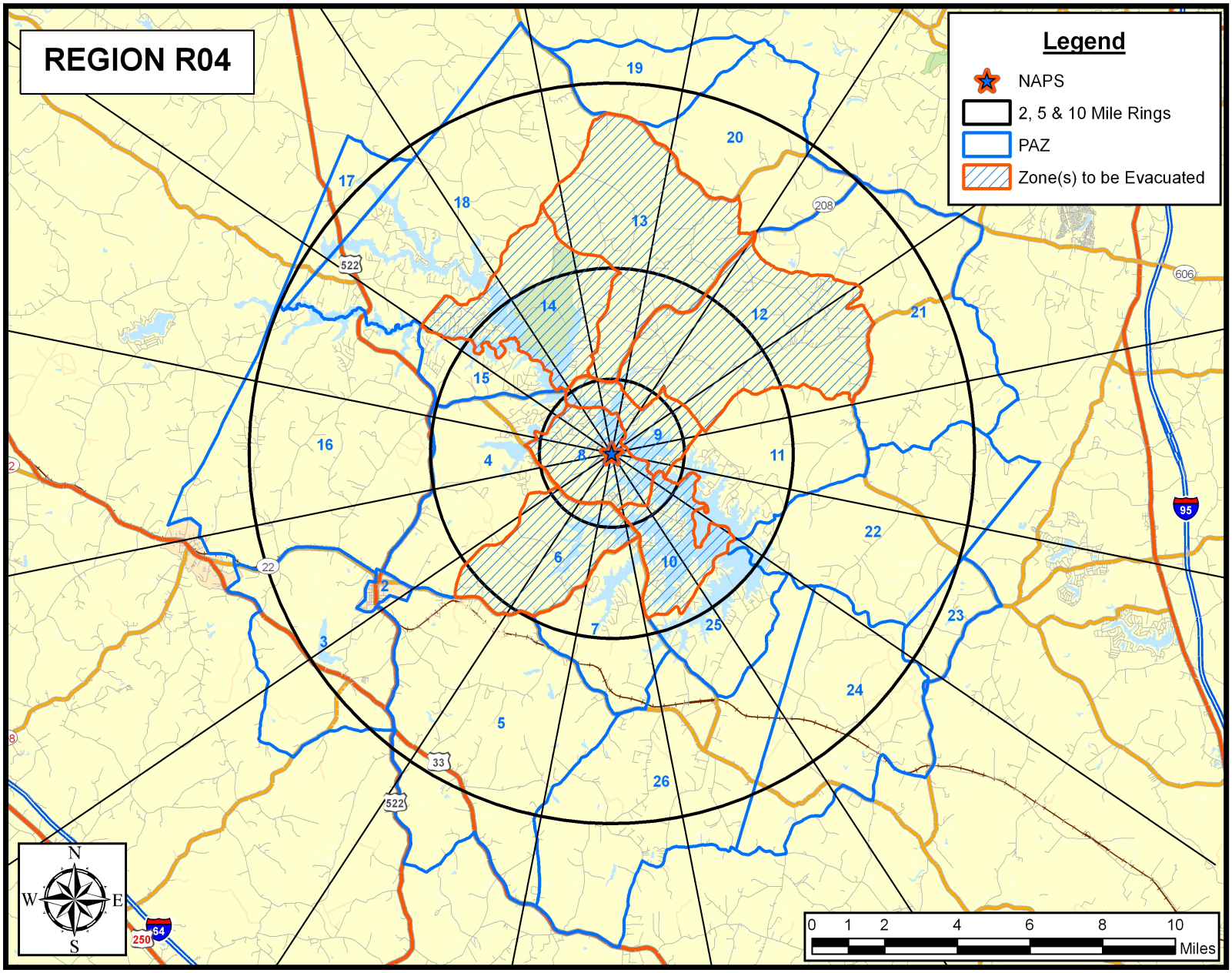
REGION R04
Legend
NAPS
2, 5 & 10 Mile Rings
PAZ
Zone(s) to be Evacuated
N
S
E
W
0 1 2 4 6 8 10
Miles

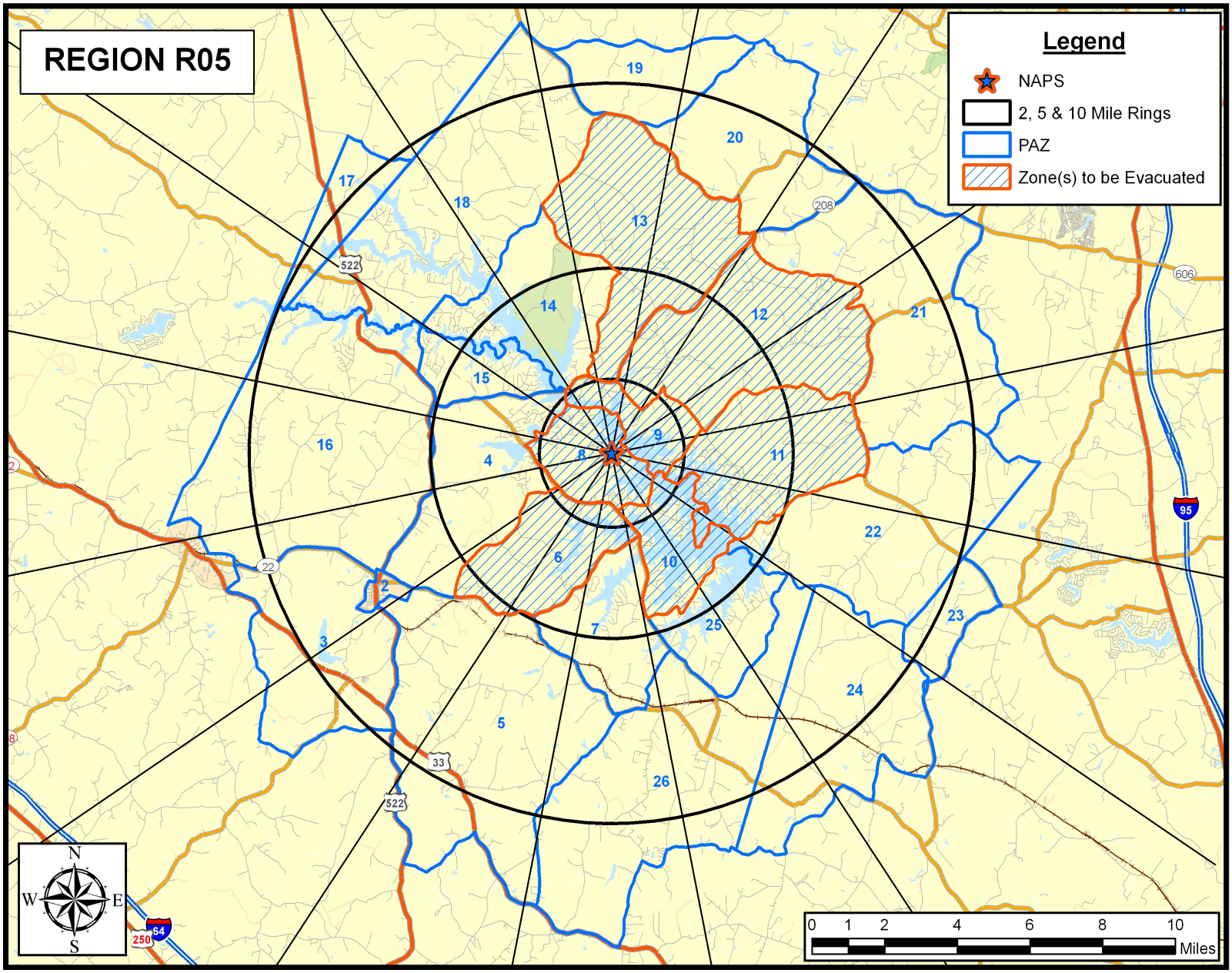
REGION R05
Legend
NAPS
2, 5 & 10 Mile Rings
PAZ
Zone(s) to be Evacuated
1
2
3
4
5
6
7
8
9
10
11
12
13
14
15
16
17
18
19
20
21
22
23
24
25
26
522
208
606
95
22
33
64
250
N
S
E
W
0 1 2 4 6 8 10
Miles

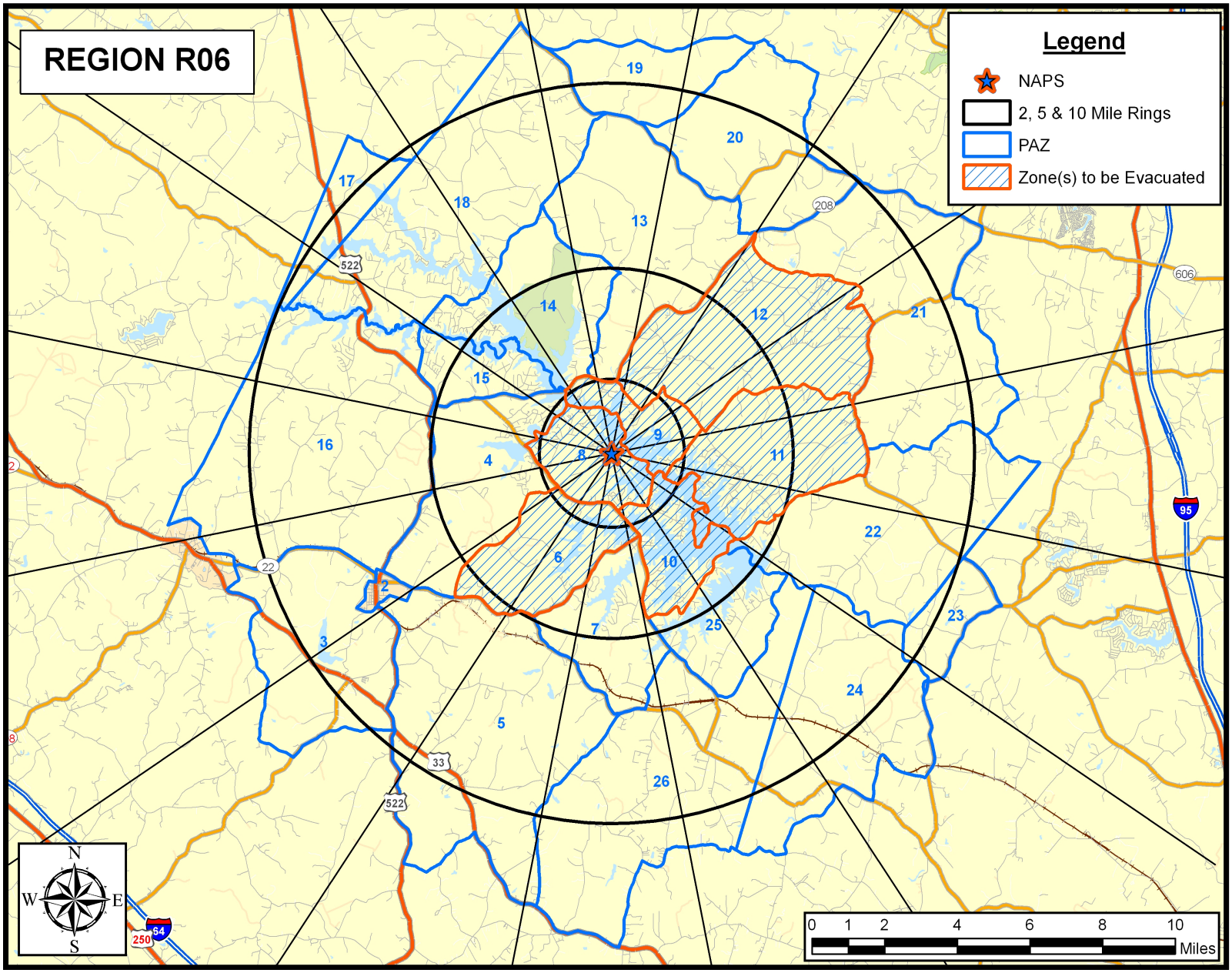
REGION R06
Legend
NAPS
2, 5 & 10 Mile Rings
PAZ
Zone(s) to be Evacuated
N
S
E
W
0 1 2 4 6 8 10
Miles

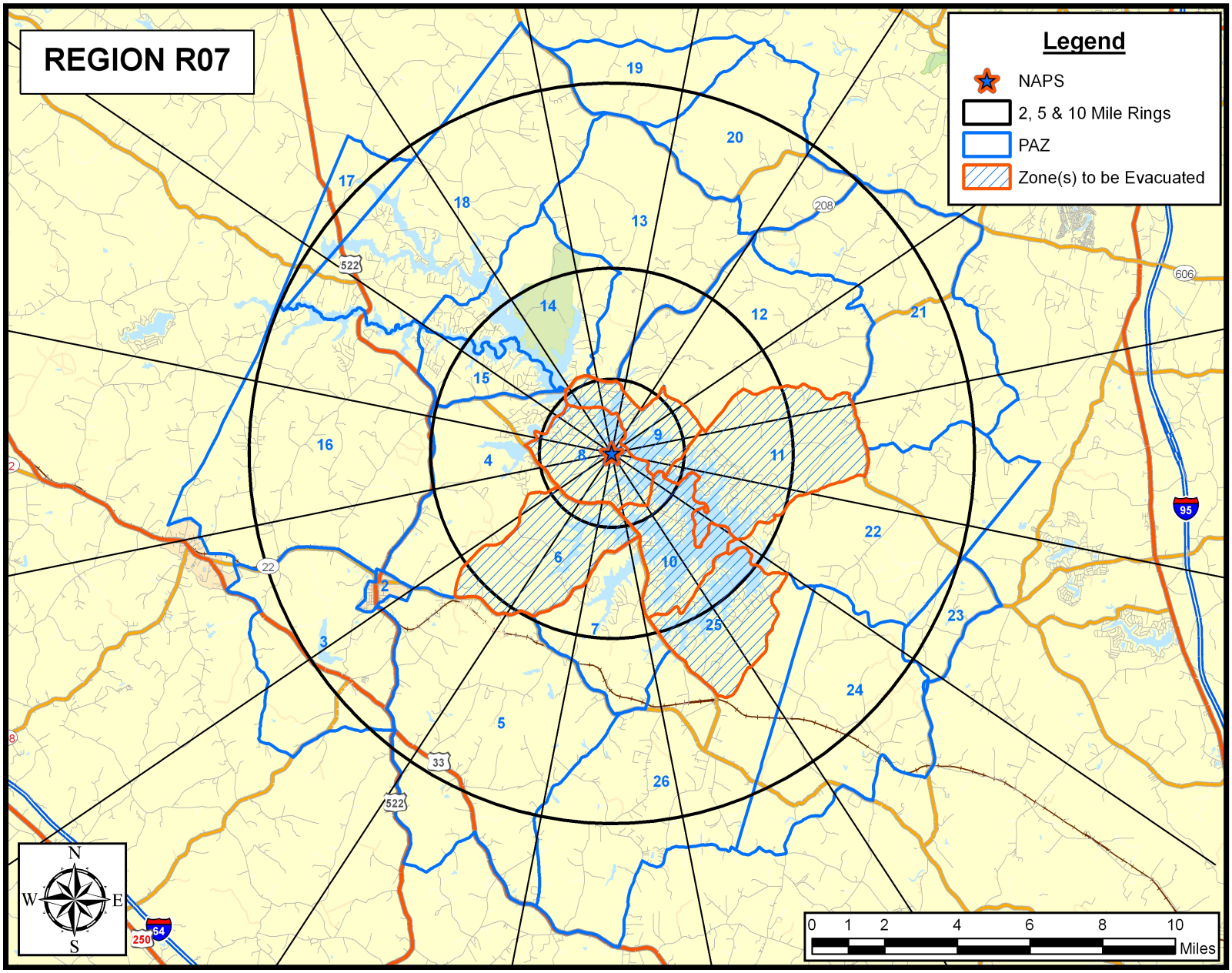
REGION R07
Legend
NAPS
2, 5 & 10 Mile Rings
PAZ
Zone(s) to be Evacuated
N
S
E
W
0 1 2 4 6 8 10
Miles

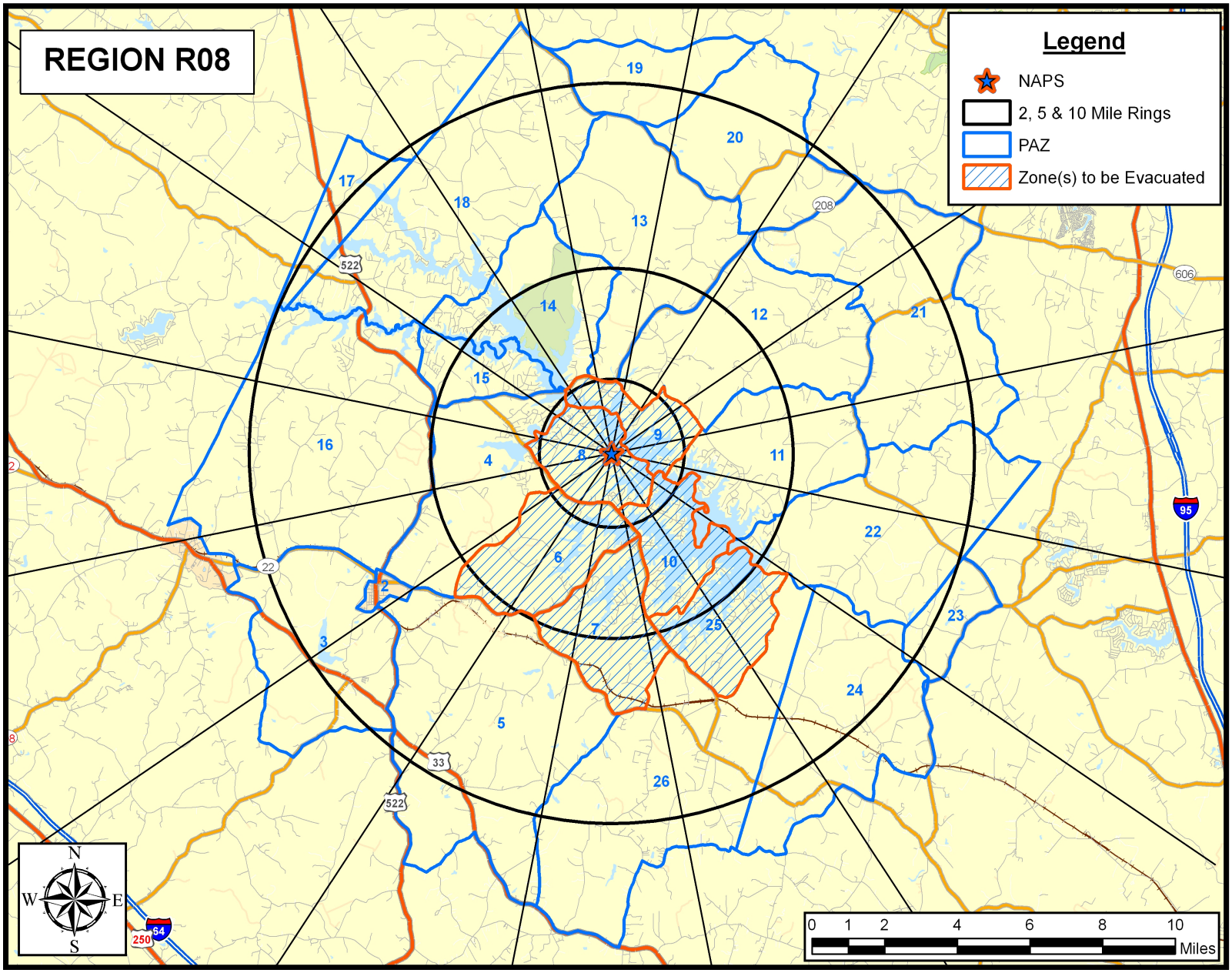
REGION R08
Legend
NAPS
2, 5 & 10 Mile Rings
PAZ
Zone(s) to be Evacuated
N
S
E
W
0 1 2 4 6 8 10
Miles

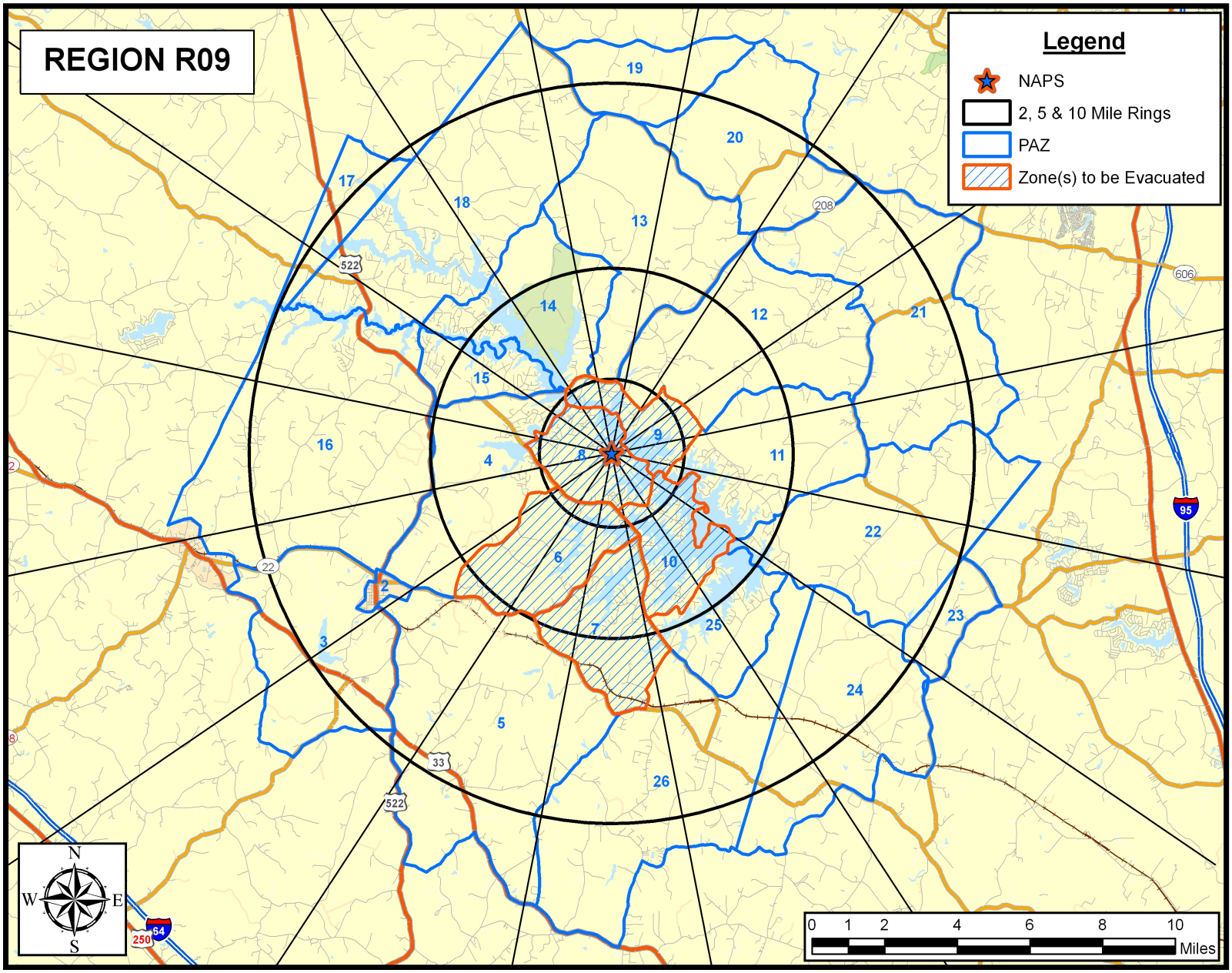
REGION R09
Legend
NAPS
2, 5 & 10 Mile Rings
PAZ
Zone(s) to be Evacuated
N
S
E
W
0 1 2 4 6 8 10
Miles