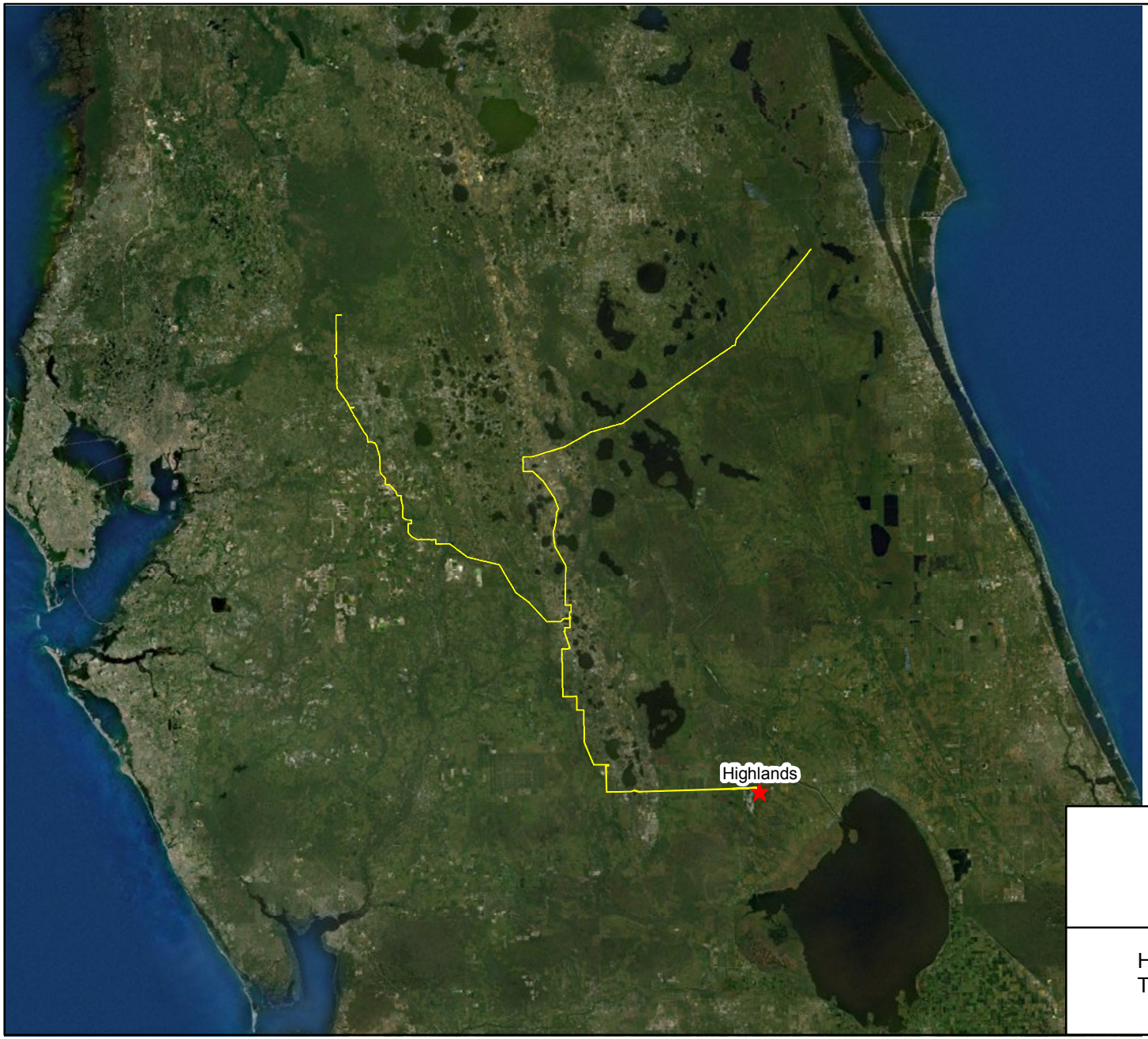


N
W E
S

LEGEND

★ Site Center Point

Conceptual Transmission Corridor

Sources

Imagery: ESRI, 2009

0 10 20 30
Kilometers

0 10 20 30
Miles

Progress Energy Florida

**Levy Nuclear Plant**
**Units 1 and 2**

Highlands Site Area Location Map
Transmission Line Corridor Extent

FIGURE 3.2.3-9

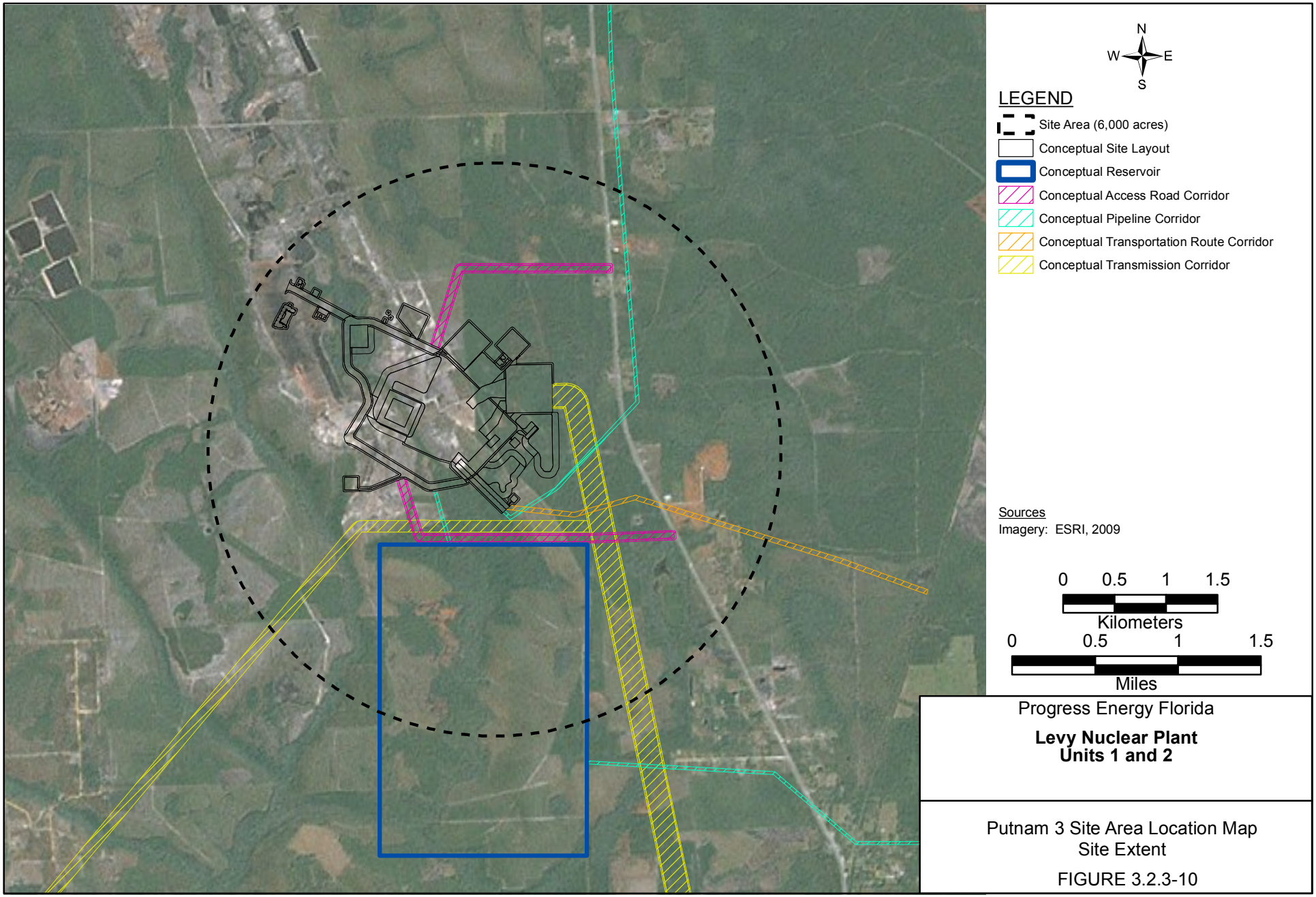


Progress Energy Florida

**Levy Nuclear Plant**
**Units 1 and 2**

Putnam 3 Site Area Location Map
Site Extent

FIGURE 3.2.3-10

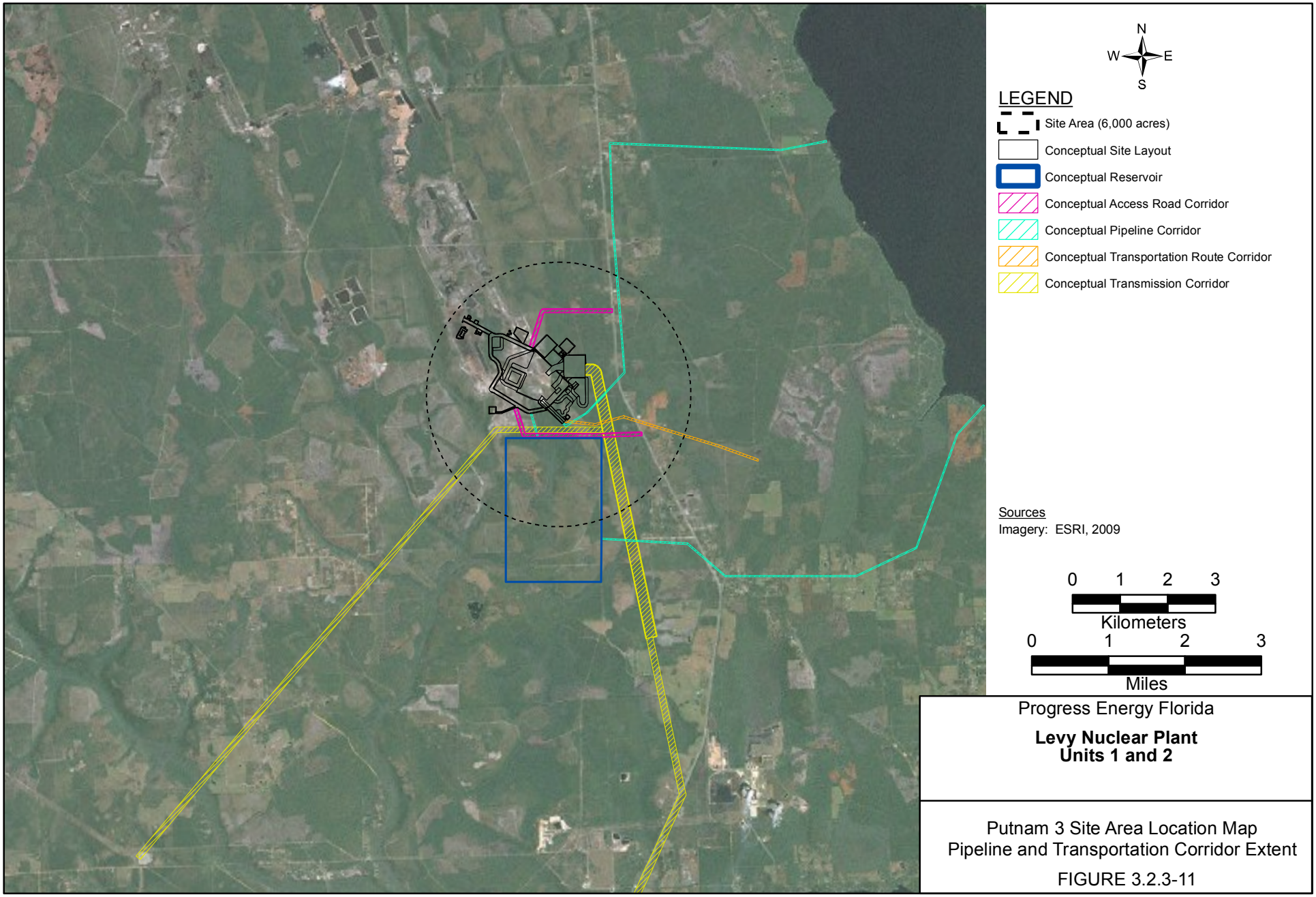


Progress Energy Florida

**Levy Nuclear Plant**
**Units 1 and 2**

Putnam 3 Site Area Location Map
Pipeline and Transportation Corridor Extent

FIGURE 3.2.3-11

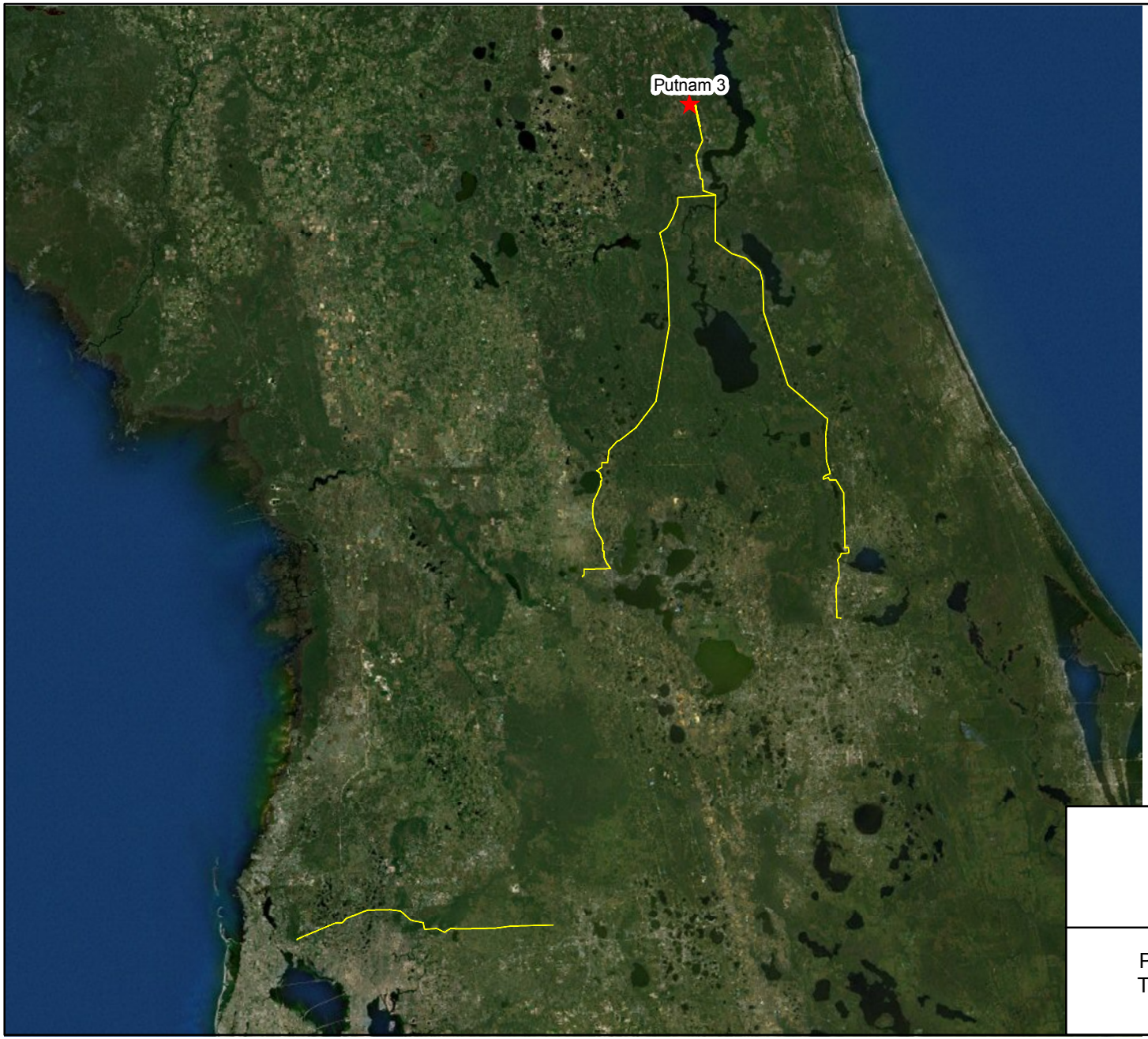


N
W E
S

LEGEND

★ Site Center Point

Conceptual Transmission Corridor

Sources

Imagery: ESRI, 2009

0 10 20 30
Kilometers

0 10 20 30
Miles

Progress Energy Florida

**Levy Nuclear Plant**
**Units 1 and 2**

Putnam 3 Site Area Location Map
Transmission Line Corridor Extent

FIGURE 3.2.3-12