Figure 2.5-193—{Bedrock Geologic Map Berwick Quadrangle}

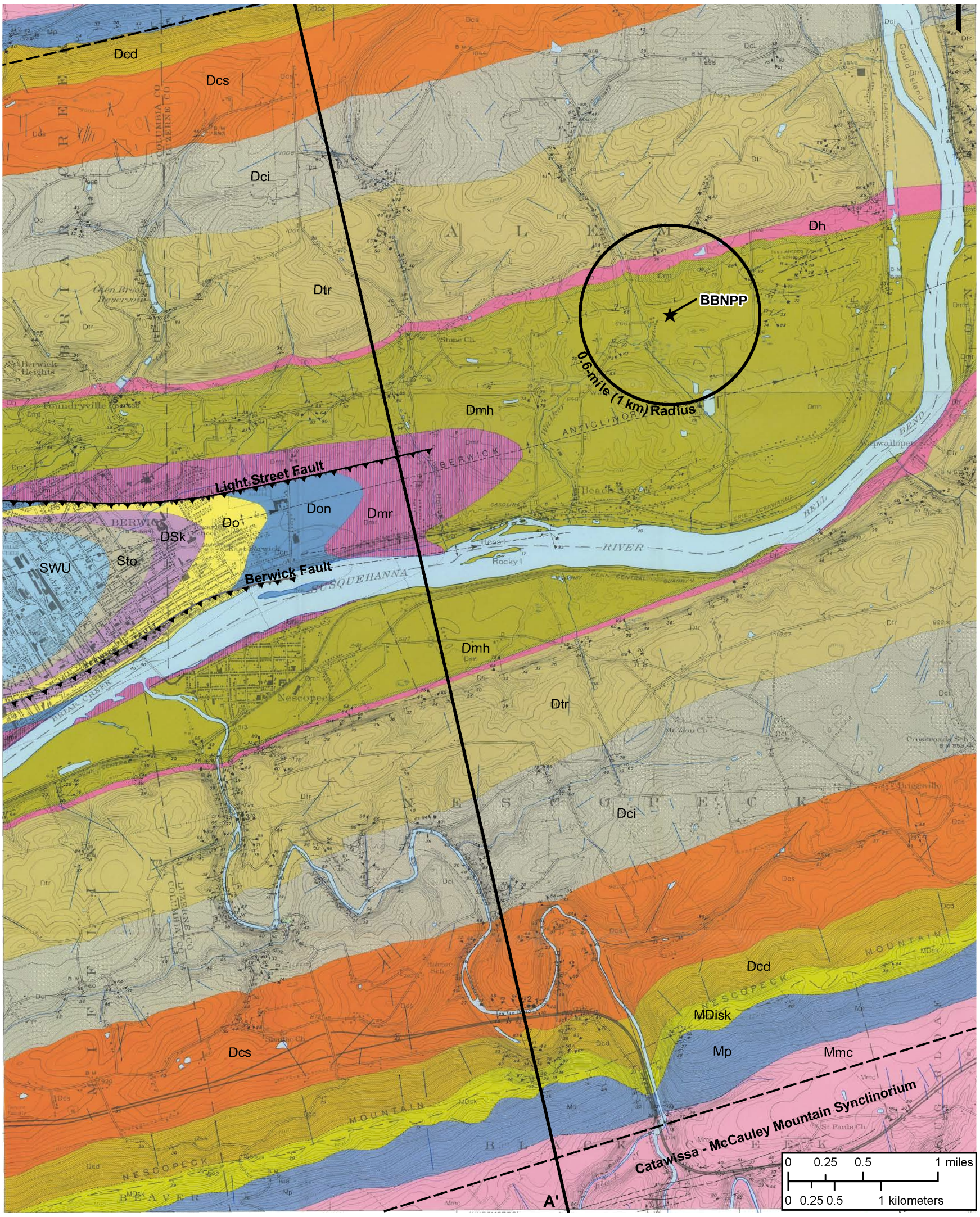

LEGEND:

★ Center Point of Proposed Bell Bend NPP (BBNPP)

○ BBNPP Reactor 0.6-mile (1 km) Radius

A A' Cross Section

WOOD-FORDIAN OUTWASH Qwo	MAUCH CHUNK FORMATION Mmc	POCONO FORMATION Mp	SPECHTY KOPF FORMATION MDisk	CATSKILL FORMATION: DUNCANNON MEMBER Dcd	SHERMAN CREEK MEMBER Dcs	IRISH VALLEY MEMBER Dci	TRIMMERS ROCK FORMATION Dtr	HARRELL FORMATION Dh

MANHATANSO FORMATION: TULLY MEMBER Dmt	MANHATANSO FORMATION: f Dmh	MARCELLUS FORMATION Dmr	ONONDAGE FORMATION Don	OLD PORT FORMATION Do	KEYSER FORMATION DSk	TONOLOWAY FORMATION Sto	WILLS CREEK FORMATION: UPPER MEMBER SWU	WILLS CREEK FORMATION: LOWER MEMBER Swi

REFERENCE:
- Inners, 1978.
- Harrison, 2004.

© 2010 UniStar Nuclear Services, LLC. All rights reserved.
COPYRIGHT PROTECTED

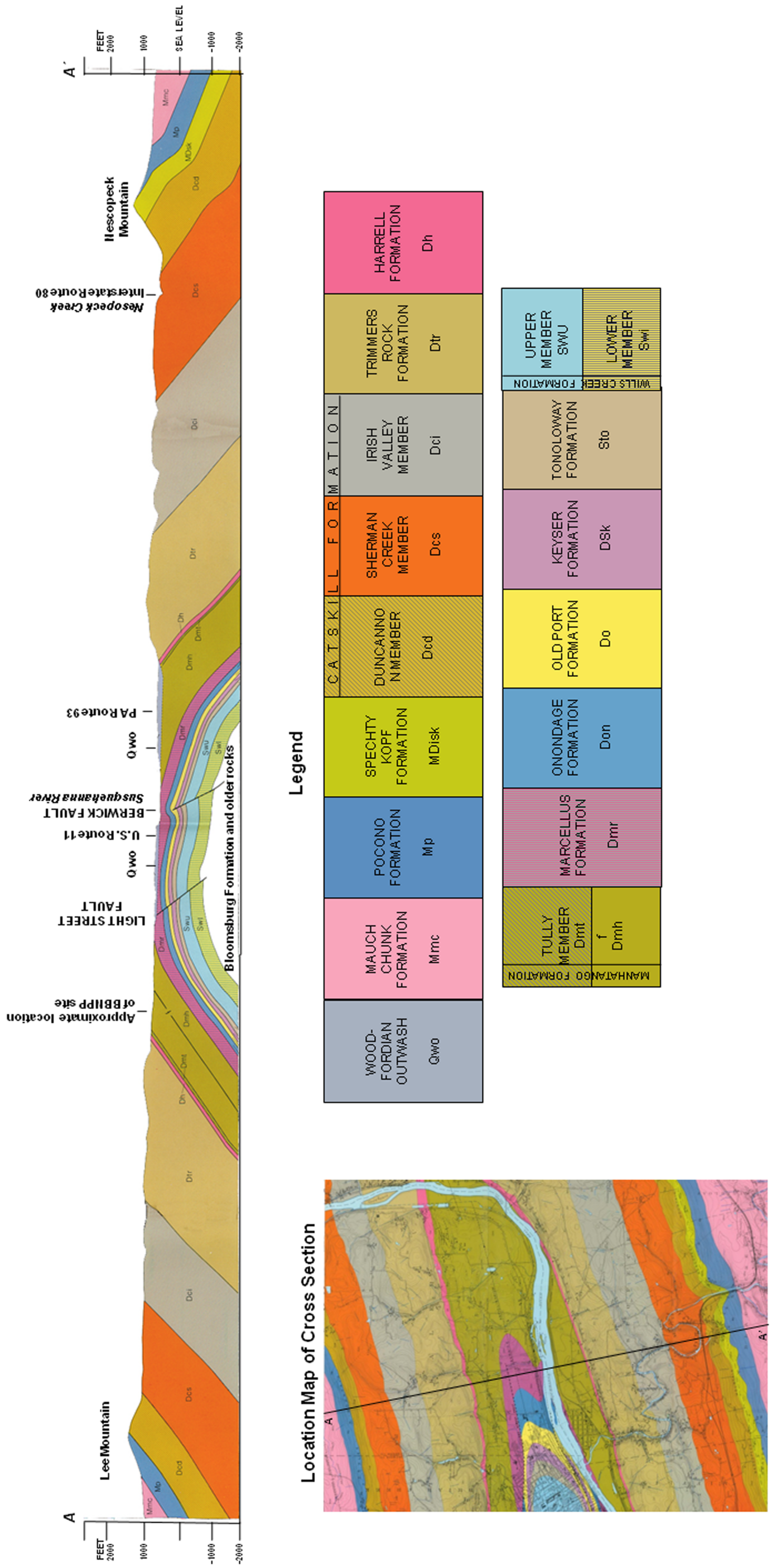

Figure 2.5-194—{Cross Section of Berwick Anticlinorium - Bedrock Geology of The Berwick Quadrangle}

© 2010 UniStar Nuclear Services, LLC. All rights reserved.
COPYRIGHT PROTECTED

Figure 2.5-195—{Surficial Geologic Site Map 0.6 Mile (1 km)}

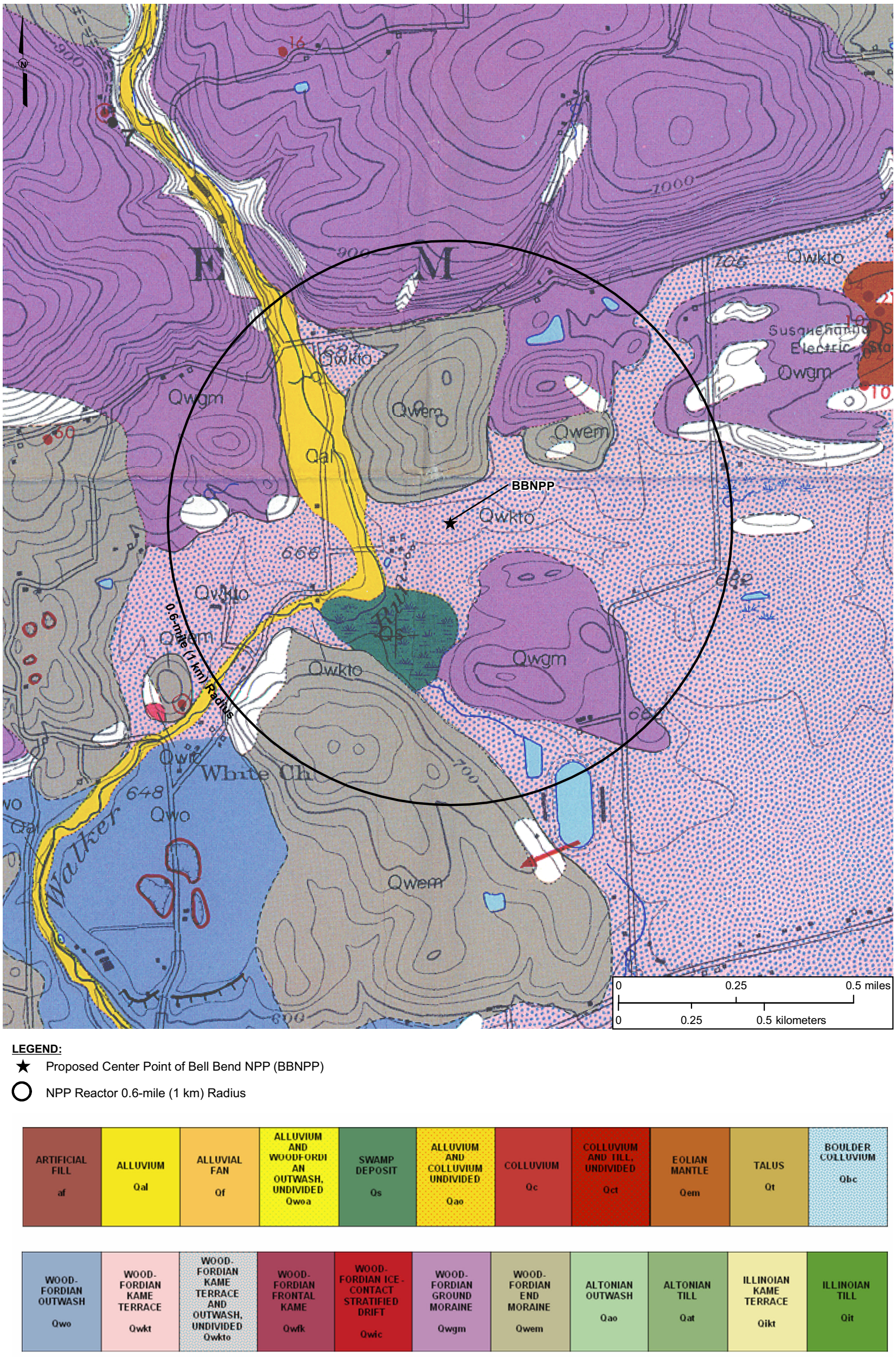

REFERENCE:

© 2010 UniStar Nuclear Services, LLC. All rights reserved.
COPYRIGHT PROTECTED

Figure 2.5-196—{Surficial Sediments Description}

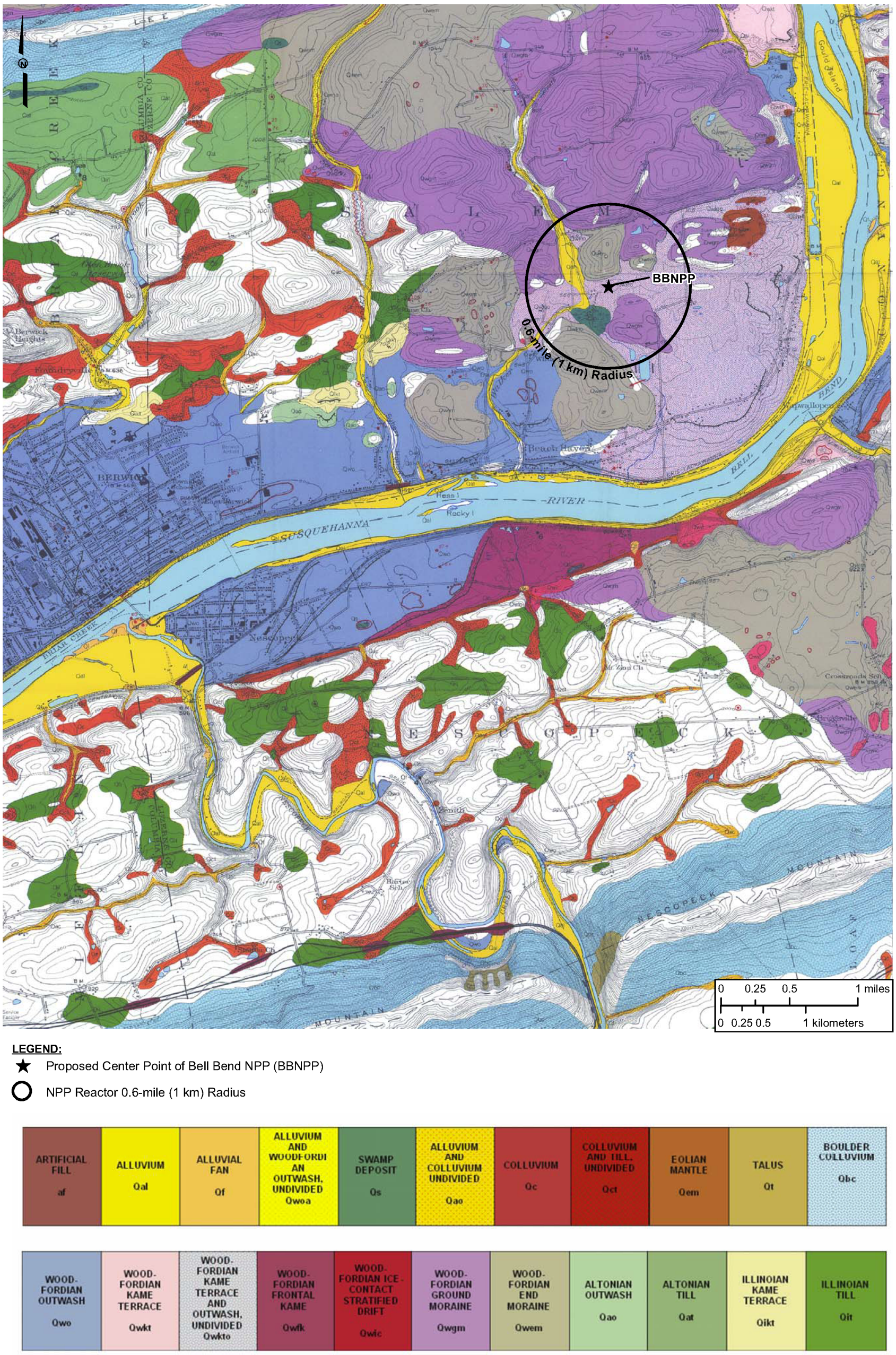

REFERENCE:
• Inners, 1978.

© 2010 UniStar Nuclear Services, LLC. All rights reserved.
COPYRIGHT PROTECTED

Figure 2.5-197—{Site Area Geologic Map 0.6-mile (1 km) Radius}

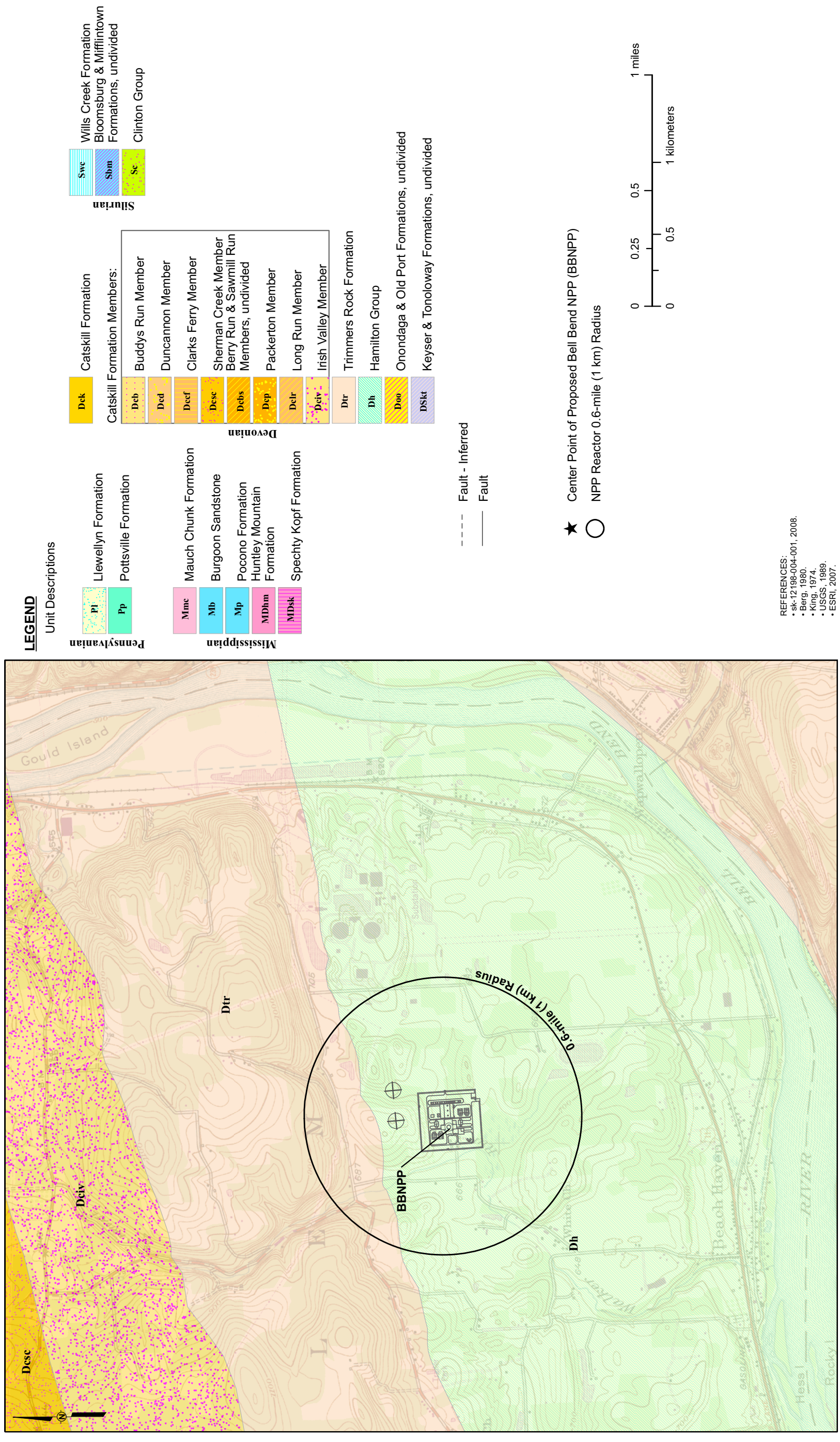

© 2010 UniStar Nuclear Services, LLC. All rights reserved.
COPYRIGHT PROTECTED

Figure 2.5-198—{Site Area Geologic Map 5-mile (8km) Radius}

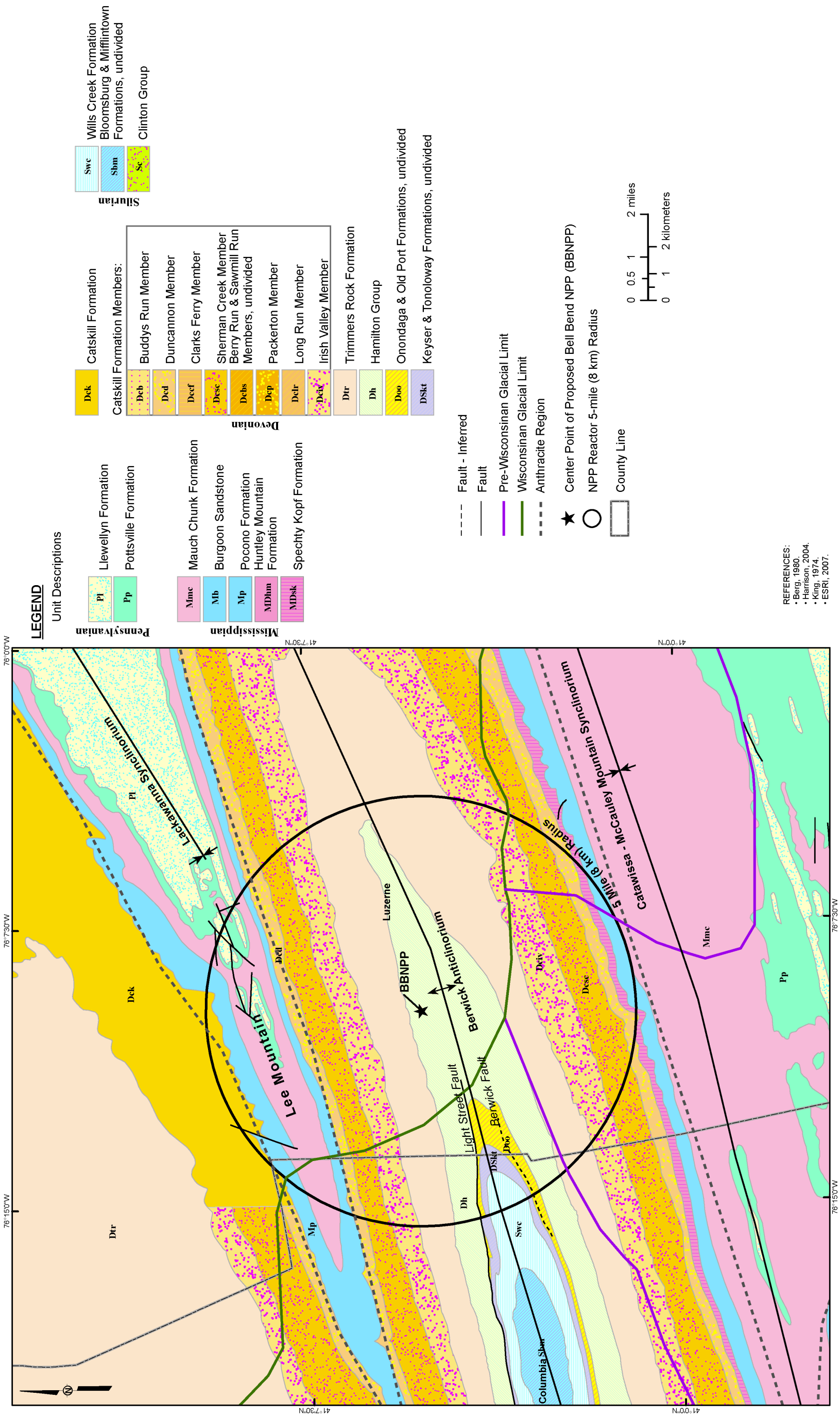

© 2010 UniStar Nuclear Services, LLC. All rights reserved.
COPYRIGHT PROTECTED

Figure 2.5-199—{Site Area Geologic Map 25-mile (40km) Radius}

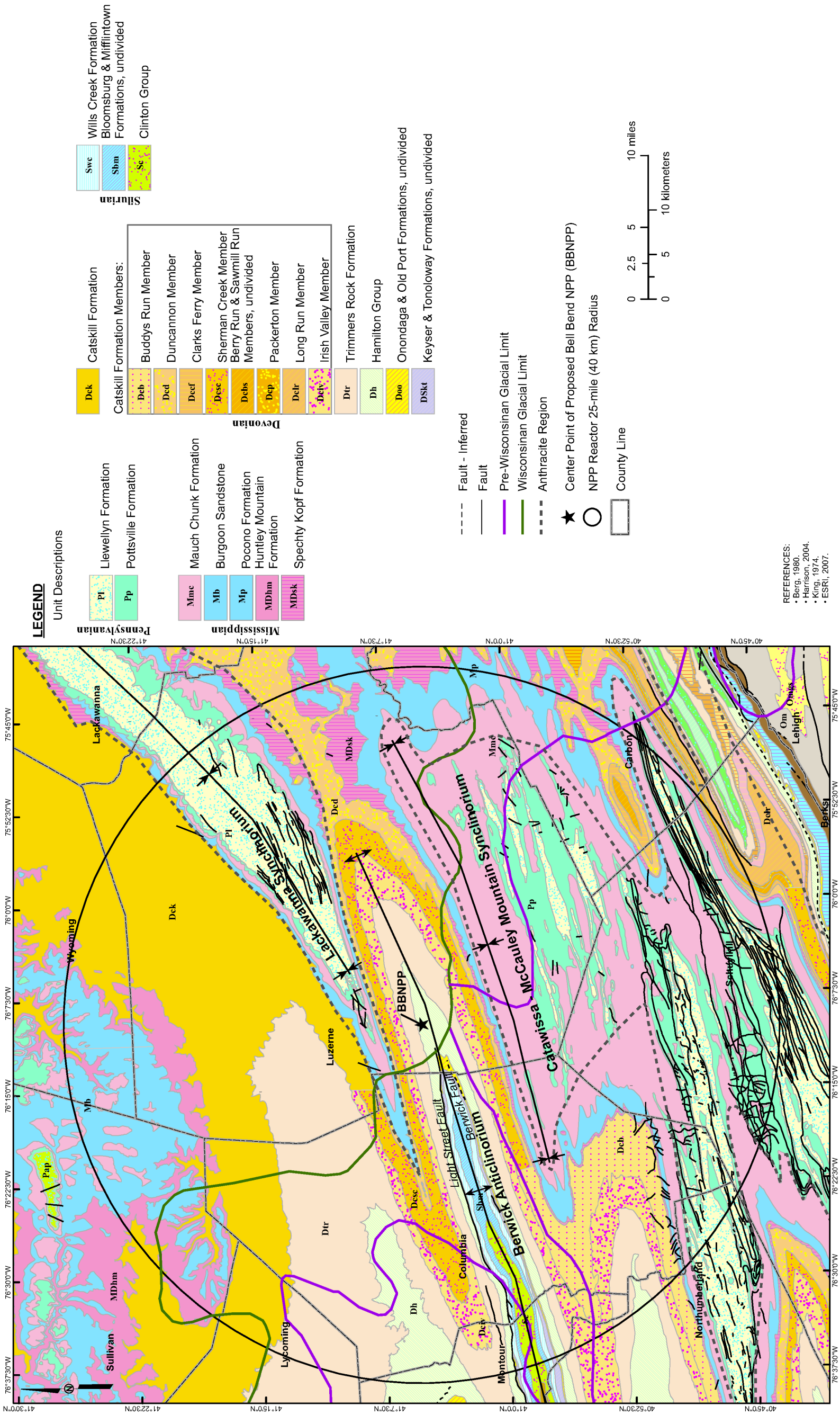

© 2010 UniStar Nuclear Services, LLC. All rights reserved.
COPYRIGHT PROTECTED

Figure 2.5-200—{Geotechnical Site Cross Section A-A}

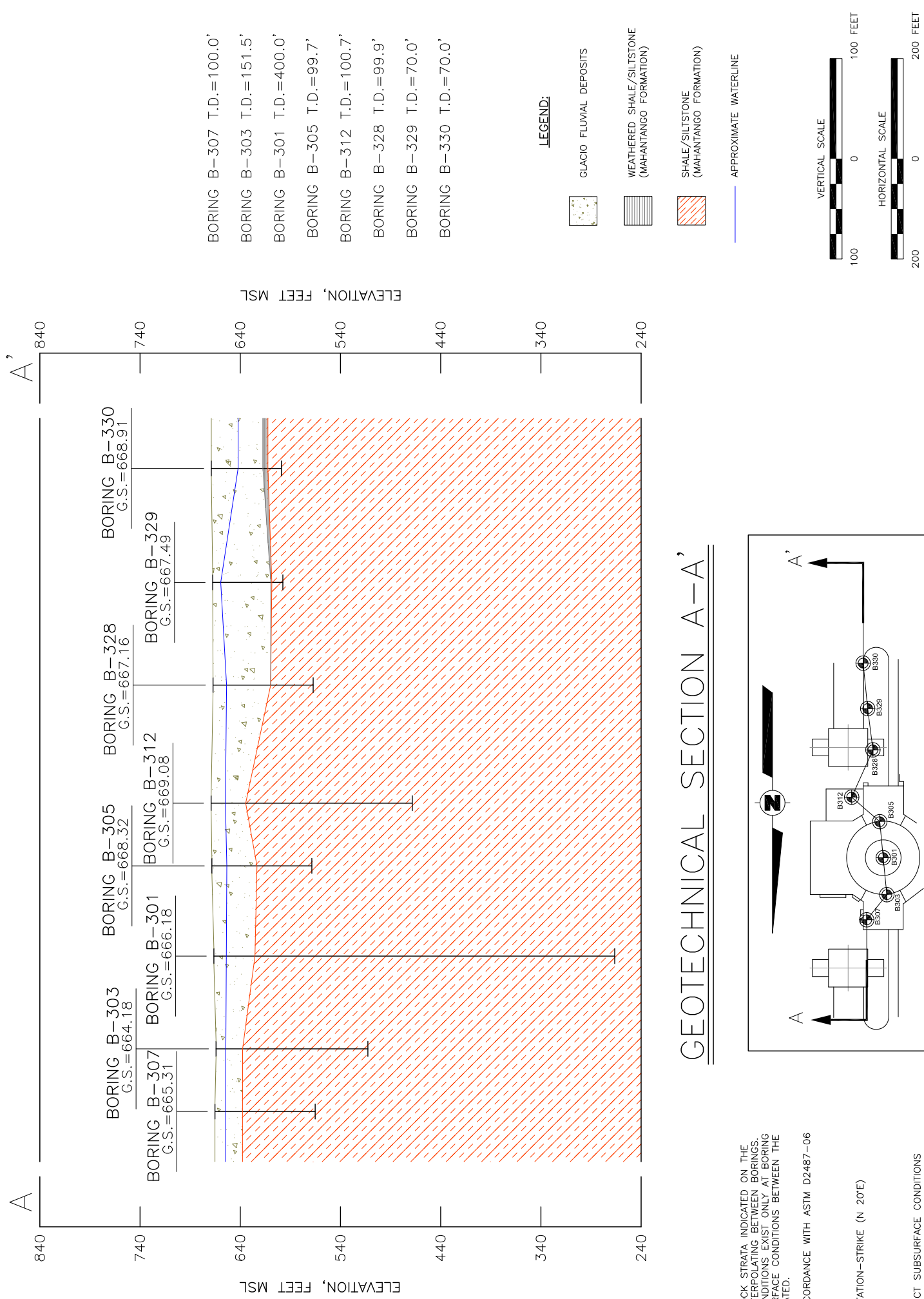

© 2010 UniStar Nuclear Services, LLC. All rights reserved.
COPYRIGHT PROTECTED