Figure 2.5-188—{Regional Tectonic Features}

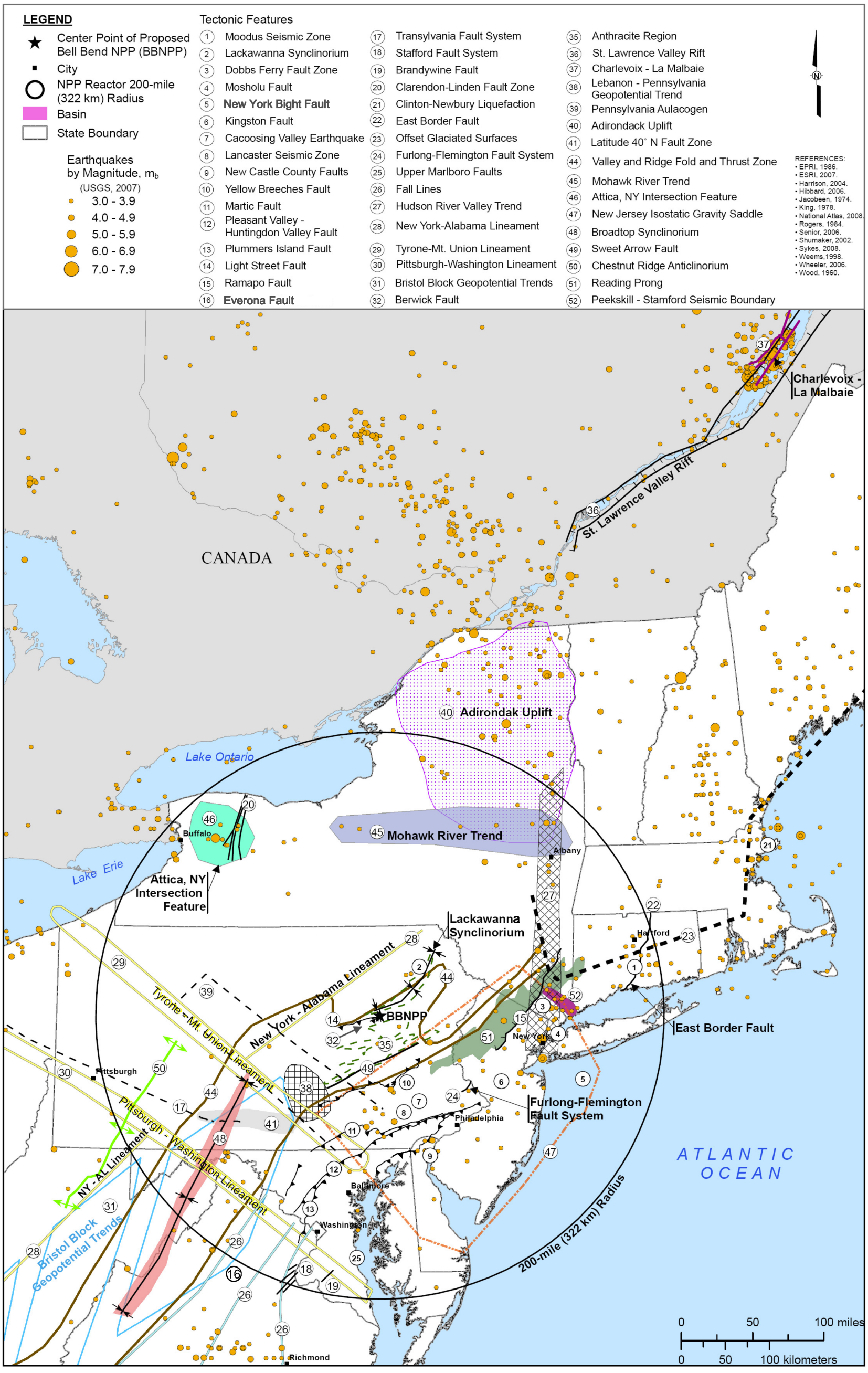

© 2010 UniStar Nuclear Services, LLC. All rights reserved.
COPYRIGHT PROTECTED

Figure 2.5-189—{Geological Map of the St. Lawrence Rift System Between Quebec City and the St. Lawrence Estuary}

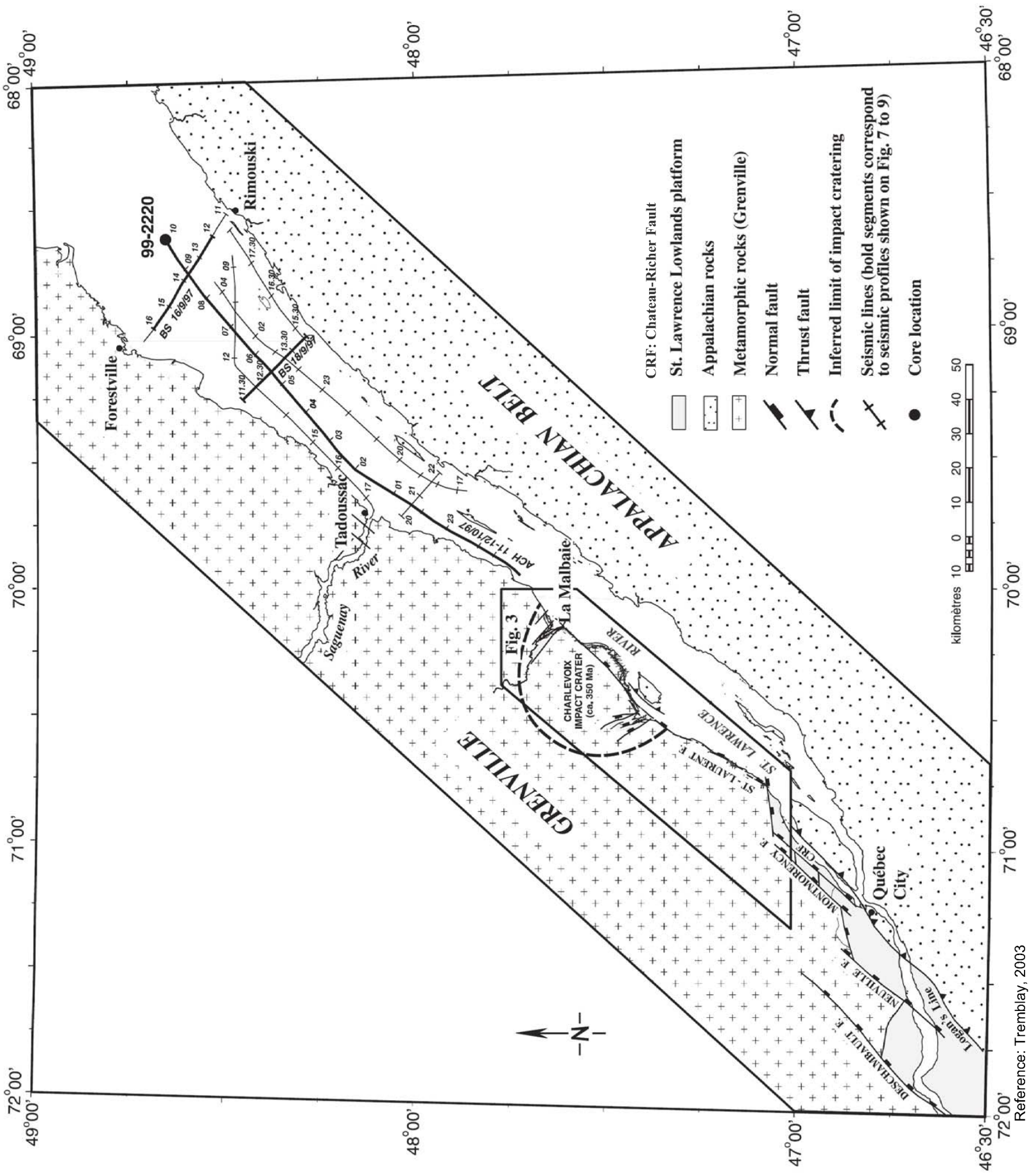

Reference: Tremblay, 2003

© 2010 UniStar Nuclear Services, LLC. All rights reserved.
COPYRIGHT PROTECTED

Figure 2.5-190—{Regional Tectonic Basins with Gravity and Magnetic Anomalies}

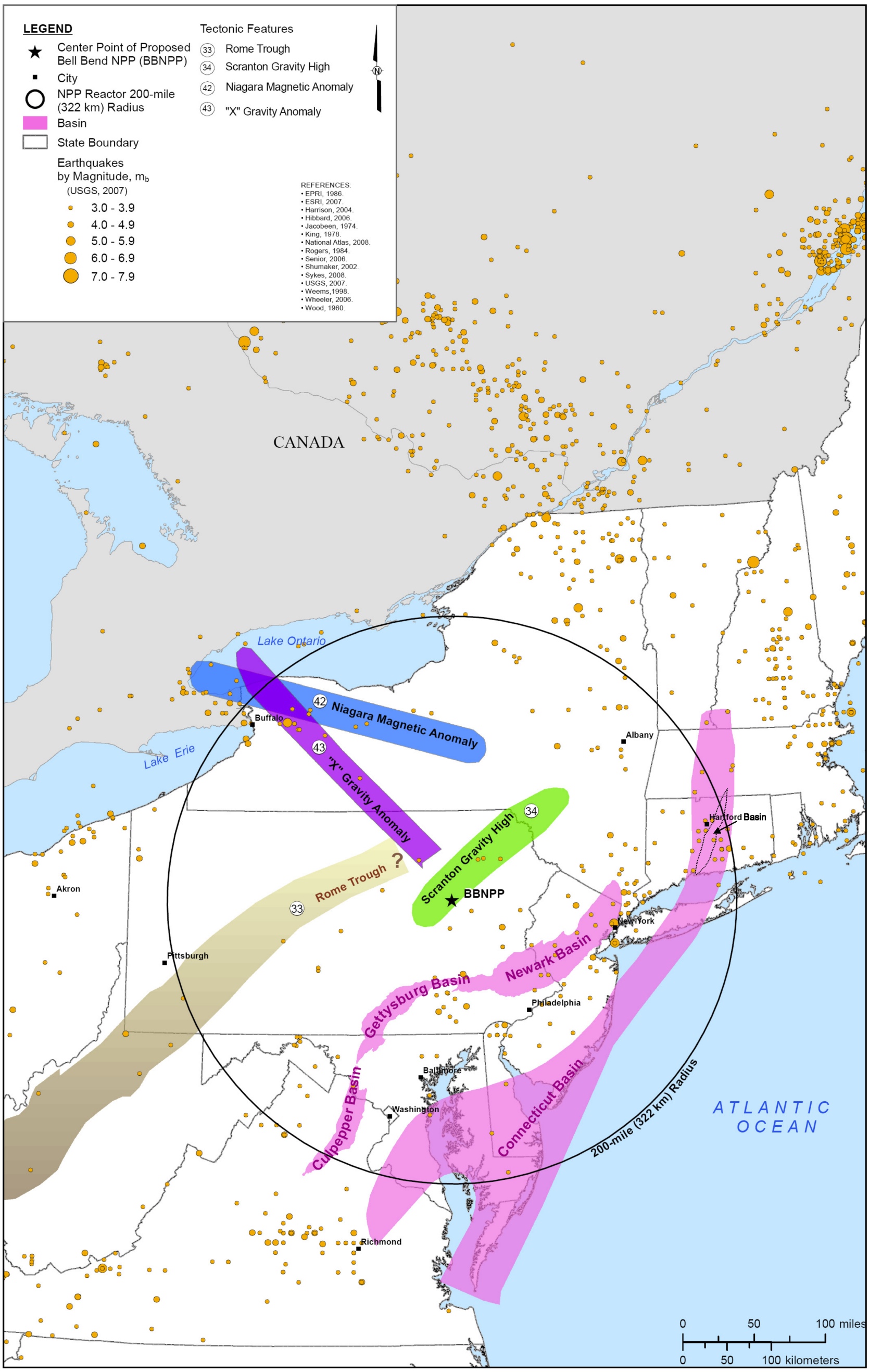

© 2010 UniStar Nuclear Services, LLC. All rights reserved.
COPYRIGHT PROTECTED

Figure 2.5-191—{Regional Cross Section}

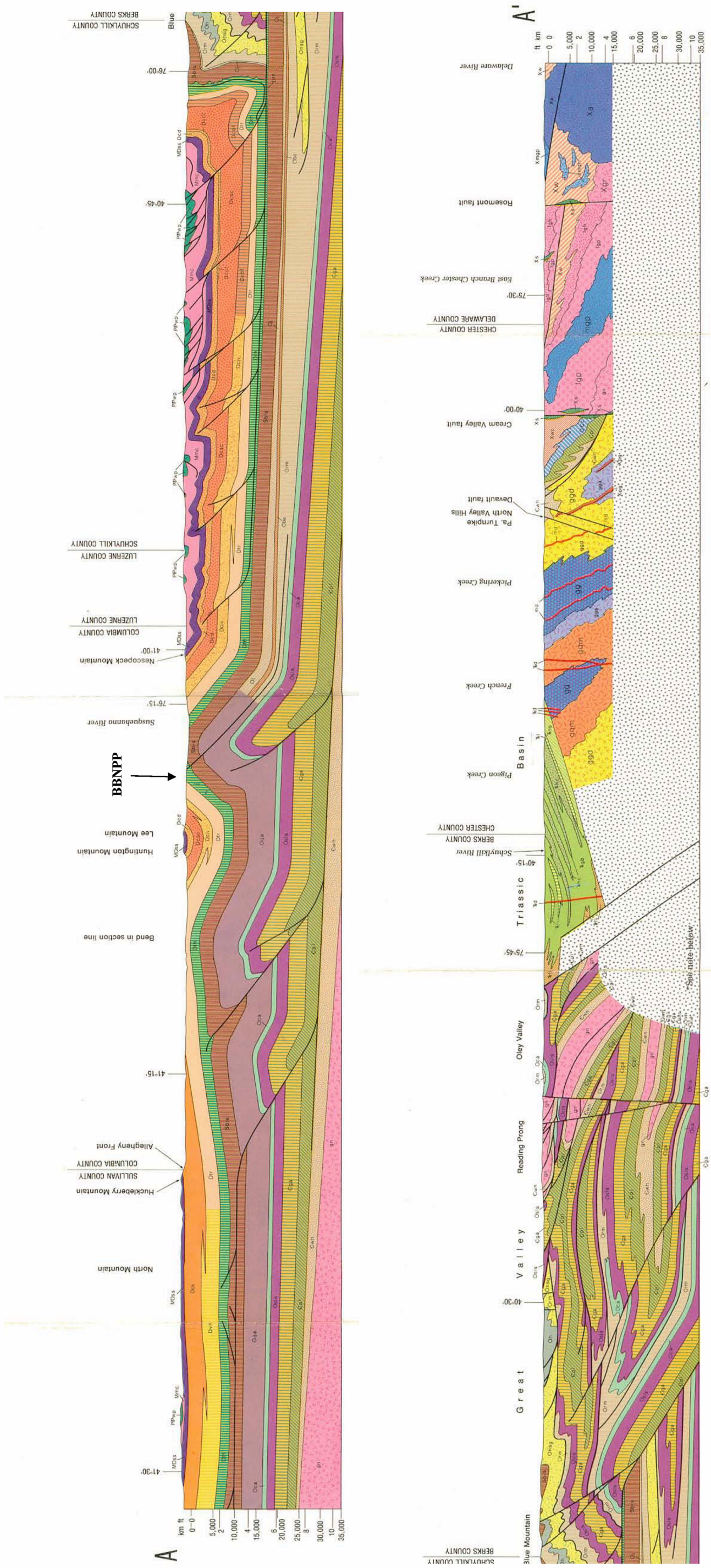

NOTES:

-BBNPP approximate location is extrapolated and is not the true geological location of Bell Bend NPP.

-Refer to Figure 2.5-5 for Cross Section A-A' location.

-Refer to subsequent figure for Cross Section A-A' descriptions.

REFERENCE:
King, 1974.

© 2010 UniStar Nuclear Services, LLC. All rights reserved.
COPYRIGHT PROTECTED

Figure 2.5-192—{Stratigraphic Description for Regional Cross Section}

TRIASSIC

Ꞧd — DIABASE

Ꞧfl — LIMESTONE FANGLOMERATE

Ꞧfq — QUARTZ FANGLOMERATE

Ꞧgb — GETTYSBURG, HAMMER CREEK, AND BRUNSWICK FORMATIONS, UNDIVIDED

Ꞧgh — HEIDLERSBURG MEMBER OF GETTYSBURG FORMATION

Ꞧl — LOCKATONG FORMATION

Ꞧhc — HAMMER CREEK CONGLOMERATE
Also includes some conglomerate in Gettysburg Formation.

Ꞧns — NEW OXFORD AND STOCKTON FORMATIONS, UNDIVIDED

Ꞧnc — NEW OXFORD CONGLOMERATE

PERMIAN AND PENNSYLVANIAN

PIPwp — WAYNESBURG FORMATION, MONONGAHELA GROUP, CONEMAUGH GROUP, ALLEGHENY GROUP, AND POTTSVILLE GROUP, UNDIVIDED (western Pennsylvania); LLEWELLYN FORMATION AND POTTSVILLE GROUP, UNDIVIDED (eastern Pennsylvania)

MISSISSIPPIAN

Mmc — MAUCH CHUNK FORMATION

MISSISSIPPIAN AND DEVONIAN

MDms — Same as MDss (described below), but also includes MAUCH CHUNK FORMATION

MDss — SHENANGO FORMATION, CUYAHOGA GROUP, BEREA OR CORRY SANDSTONE, BEDFORD SHALE, CUSSEWAGO SANDSTONE, AND RICEVILLE FORMATION OR OSWAYO FORMATION, UNDIVIDED (northwestern Pennsylvania); BURGOON SANDSTONE AND HUNTLEY MOUNTAIN FORMATION OR ROCKWELL FORMATION, UNDIVIDED (northern and western Pennsylvania); POCONO AND SPECHTY KOPF FORMATIONS, UNDIVIDED (eastern Pennsylvania)

DEVONIAN

UPPER

Dck — CATSKILL FORMATION

Dcd — DUNCANNON MEMBER OF CATSKILL FORMATION

Dccf — CLARKS FERRY MEMBER OF CATSKILL FORMATION

Dcsc — SHERMAN CREEK MEMBER OF CATSKILL FORMATION

Dciv — IRISH VALLEY MEMBER OF CATSKILL FORMATION

Dcbt — BEAVERDAM RUN, WALCKSVILLE, AND TOWAMENSING MEMBERS OF CATSKILL FORMATION, UNDIVIDED

Dtr — TRIMMERS ROCK FORMATION
Includes Harrell Formation in part of section A-A'.

Dvh — VENANGO GROUP, CHADAKOIN FORMATION, GIRARD SHALE, NORTHEAST SHALE, SHUMLA SILTSTONE, WESTFIELD SHALE, LAONA SILTSTONE, PERRYSBURG FORMATION, JAVA FORMATION, WEST FALLS FORMATION, SONYEA FORMATION, AND GENESEE FORMATION, UNDIVIDED (northwestern Pennsylvania); VENANGO GROUP, CHADAKOIN FORMATION, BRADFORD GROUP, ELK GROUP, BRALLIER FORMATION, AND HARRELL FORMATION, UNDIVIDED (western Pennsylvania); LOCK HAVEN, FOREKNOBS, SCHERR, BRALLIER, AND HARRELL FORMATIONS, UNDIVIDED (Valley and Ridge province; northern Pennsylvania)
Also includes equivalents of Ohio Shale, Chagrin Formation, and Huron Shale in parts of westernmost Pennsylvania.

DEVONIAN

MIDDLE AND LOWER

Dth — TULLY LIMESTONE, HAMILTON GROUP, ONONDAGA FORMATION, BOIS BLANC FORMATION, ORISKANY SANDSTONE, AND MANLIUS FORMATION, UNDIVIDED (northwestern Pennsylvania); HAMILTON GROUP, ONONDAGA FORMATION, OLD PORT FORMATION, AND UPPER PART OF KEYSER FORMATION, UNDIVIDED (western Pennsylvania; Valley and Ridge province); MAHANTANGO FORMATION, MARCELLUS FORMATION, BUTTERMILK FALLS LIMESTONE, PALMERTON SANDSTONE, SCHOHARIE FORMATION, ESOPUS FORMATION, RIDGELEY SANDSTONE, SHRIVER CHERT, AND HELDERBERG GROUP, UNDIVIDED (eastern Pennsylvania)

SILURIAN

Sbrs — BASS ISLANDS GROUP, SALINA GROUP, LOCKPORT DOLOMITE, ROCHESTER SHALE, IRONDEQUOIT DOLOMITE, REYNALES DOLOMITE, AND MEDINA GROUP, UNDIVIDED (northwestern and western Pennsylvania); LOWER AND MIDDLE PARTS OF KEYSER FORMATION, TONOLOWAY FORMATION, WILLS CREEK FORMATION, BLOOMSBURG FORMATION, MIFFLINTOWN FORMATION, CLINTON GROUP, AND TUSCARORA FORMATION, UNDIVIDED (Valley and Ridge province); DECKER FORMATION, BOSSARDVILLE LIMESTONE, POXONO ISLAND FORMATION, BLOOMSBURG FORMATION, AND SHAWANGUNK FORMATION, UNDIVIDED (eastern Pennsylvania)

ORDOVICIAN

Oqa — QUEENSTON SHALE, JUNIATA FORMATION, BALD EAGLE FORMATION, REEDSVILLE FORMATION, AND UTICA FORMATION OR ANTES SHALE, UNDIVIDED

Oj — JUNIATA FORMATION

Obe — BALD EAGLE FORMATION

Orm — REEDSVILLE FORMATION AND UTICA FORMATION OR ANTES SHALE, UNDIVIDED (western Pennsylvania; Valley and Ridge province); MARTINSBURG FORMATION (Great Valley)

Oh — HAMBURG SEQUENCE ROCKS (phyllitic shale)
Includes some limestone.

Ohsg — HAMBURG SEQUENCE ROCKS (shale and graywacke)

Oca — COBURN, SALONA, NEALMONT, BENNER, SNYDER, HATTER, AND LOYSBURG FORMATIONS, UNDIVIDED (western Pennsylvania; Valley and Ridge province); CHAMBERSBURG FORMATION, ST. PAUL GROUP, HERSHEY FORMATION, MYERSTOWN FORMATION, JACKSONBURG FORMATION, AND ANNVILLE FORMATION, UNDIVIDED (Great Valley)

Osls — SHADOW LAKE, BELLEFONTE, AXEMANN, NITTANY, AND STONEHENGE/LARKE FORMATIONS, UNDIVIDED (western Pennsylvania; Valley and Ridge province); PINESBURG STATION, ROCKDALE RUN, STONEHENGE, AND STOUFFERSTOWN FORMATIONS (BEEKMANTOWN GROUP), UNDIVIDED (Cumberland Valley sequence); ONTELAUNEE, EPLER, RICHENBACH, AND STONEHENGE FORMATIONS (BEEKMANTOWN GROUP), UNDIVIDED (Lebanon and Lehigh Valley sequences; northern Piedmont)

ORDOVICIAN AND CAMBRIAN

OCc — CONESTOGA FORMATION

CAMBRIAN

Ꞓga — GATESBURG FORMATION AND UPPER PART OF WARRIOR FORMATION, UNDIVIDED (western Pennsylvania; Valley and Ridge province); SHADYGROVE FORMATION, ZULLINGER FORMATION, AND UPPER PART OF ELBROOK FORMATION, UNDIVIDED (Cumberland Valley sequence); RICHLAND, MILLBACH, SCHAEFFERSTOWN, AND SNITZ CREEK FORMATIONS, UNDIVIDED (Lebanon Valley sequence); ALLENTOWN FORMATION (Lehigh Valley sequence)

Ꞓgw — GATESBURG, WARRIOR, PLEASANT HILL, POTSDAM, ELBROOK, AND WAYNESBORO FORMATIONS, UNDIVIDED
Also includes lateral equivalents of Tomstown Formation and Chilhowee Group (if present).

Ꞓpl — POTSDAM FORMATION (western Pennsylvania); MIDDLE AND LOWER PARTS OF ELBROOK FORMATION, LOWER PART OF WARRIOR FORMATION, AND PLEASANT HILL FORMATION, UNDIVIDED (Valley and Ridge province); BUFFALO SPRINGS AND ZOOKS CORNER FORMATIONS, UNDIVIDED (Lebanon Valley sequence); LEITHSVILLE FORMATION (Lehigh Valley sequence).

Ꞓwh — WAYNESBORO, TOMSTOWN, ANTIETAM, HARPERS, AND WEVERTON FORMATIONS, UNDIVIDED (south-central Pennsylvania); LEDGER, KINZERS, VINTAGE, ANTIETAM, HARPERS, CHICKIES, AND HARDYSTON FORMATIONS, UNDIVIDED (Lebanon Valley and Lehigh Valley sequences; northern Piedmont)

PRECAMBRIAN

mv — METAVOLCANIC ROCKS
Includes metabasalt, metarhyolite, and greenstone schist.

md — METADIABASE

qqm — QUARTZ MONZONITE AND QUARTZ MONZONITE GNEISS

ggd — GRANODIORITE AND GRANODIORITE GNEISS

gga — GABBROIC GNEISS AND GABBRO

gg — GRAPHITIC GNEISS

fgh — FELSIC GNEISS, HORNBLENDE-BEARING

fgp — FELSIC GNEISS, PYROXENE-BEARING

hg — HORNBLENDE GNEISS

mgp — MAFIC GNEISS, PYROXENE-BEARING

gn — GRANITIC GNEISS
Includes all Precambrian and undifferentiated basement crystalline rocks (igneous or metamorphic).

PROBABLY LOWER PALEOZOIC

Xpg — PEGMATITE

Xa — ANORTHOSITE

Xgr — GRANITIC GNEISS AND GRANITE

Xmgh — MAFIC GNEISS, HORNBLENDE-BEARING

Xmgp — MAFIC GNEISS, PYROXENE-BEARING

Xs — SERPENTINITE

Xpb — PEACH BOTTOM SLATE AND CARDIFF CONGLOMERATE, UNDIVIDED

Xpc — PETERS CREEK SCHIST

Xwc — WISSAHICKON FORMATION, ALBITE-CHLORITE SCHIST

Xw — WISSAHICKON FORMATION, OLIGOCLASE-MICA SCHIST

Xc — COCKEYSVILLE MARBLE

Xsq — SETTERS QUARTZITE

INSUFFICIENT DATA FOR INTERPRETATION

*Note: Décollement surfaces may extend under the Pennsylvania Piedmont, based on seismic research in the southern Appalachians and in Quebec, but no data are presently available to extend this structural interpretation into Pennsylvania.

© 2010 UniStar Nuclear Services, LLC. All rights reserved.
COPYRIGHT PROTECTED