Figure 2.5-117—{Seismic Velocity Contours}

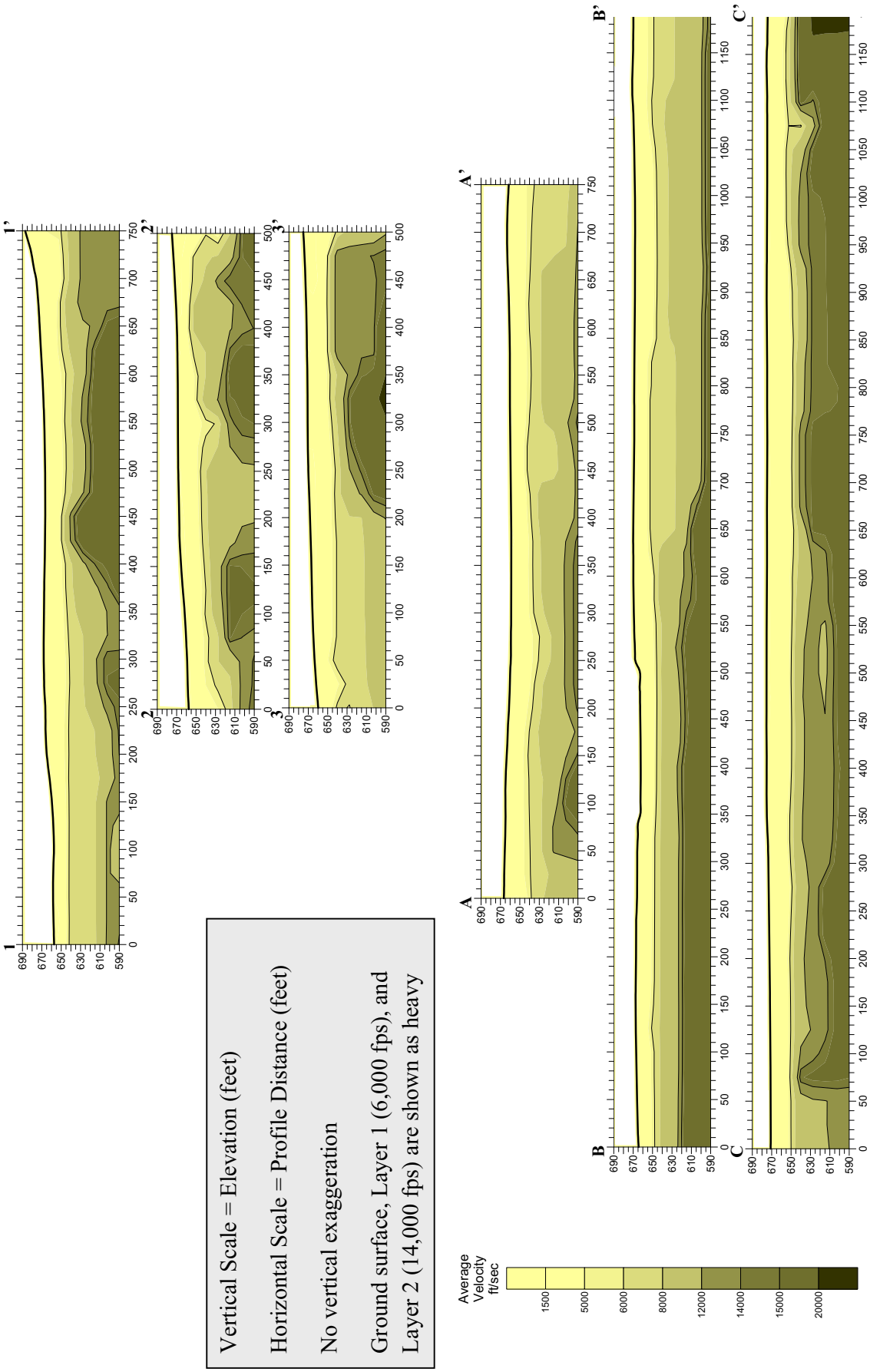

© 2010 UniStar Nuclear Services, LLC. All rights reserved.
COPYRIGHT PROTECTED

Figure 2.5-118—{Bedrock Elevation Contour Map}

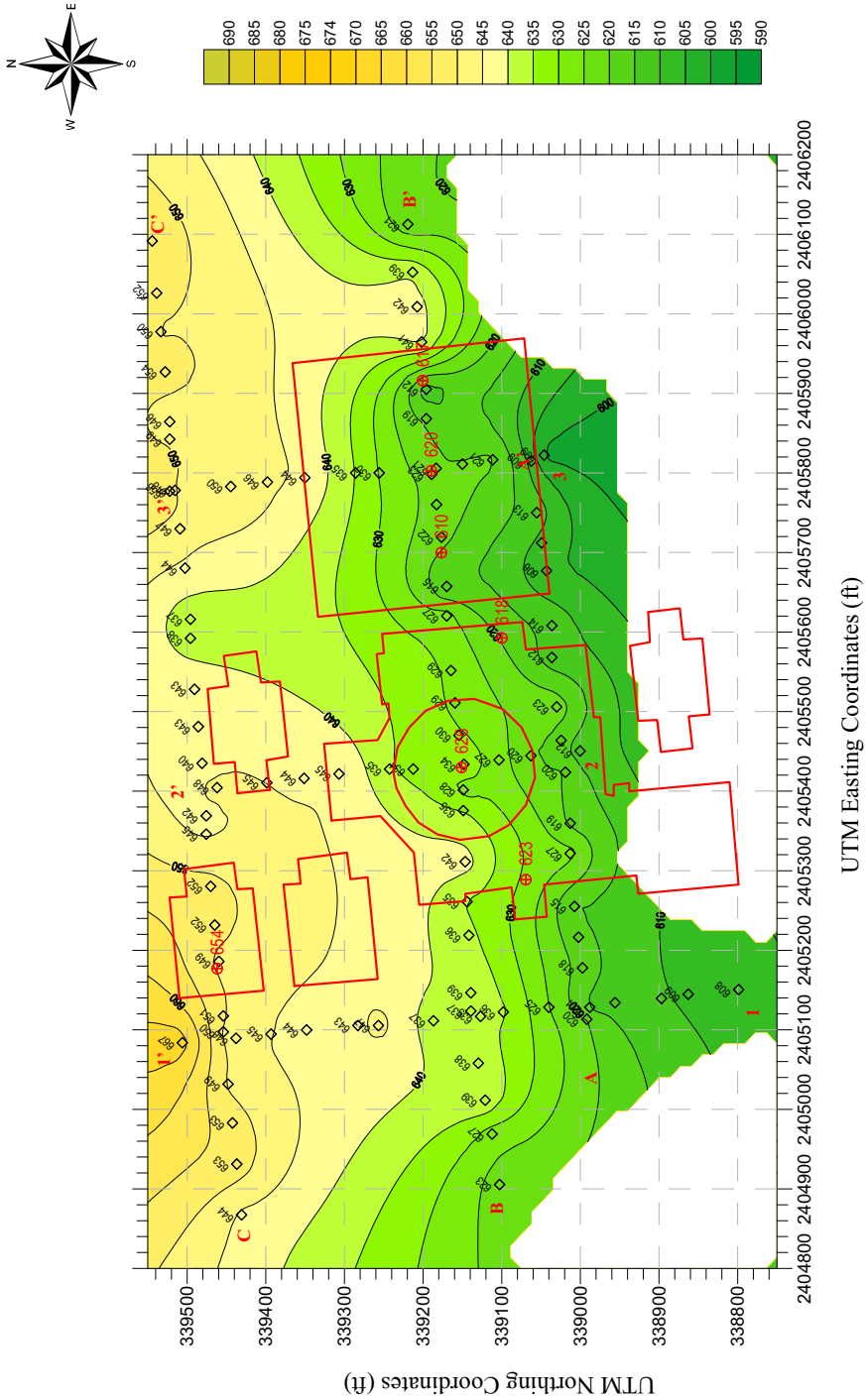

REFERENCE:
•Weston, 2008

© 2010 UniStar Nuclear Services, LLC. All rights reserved.
COPYRIGHT PROTECTED

Figure 2.5-119—{Refraction Survey Page 1 of 6}

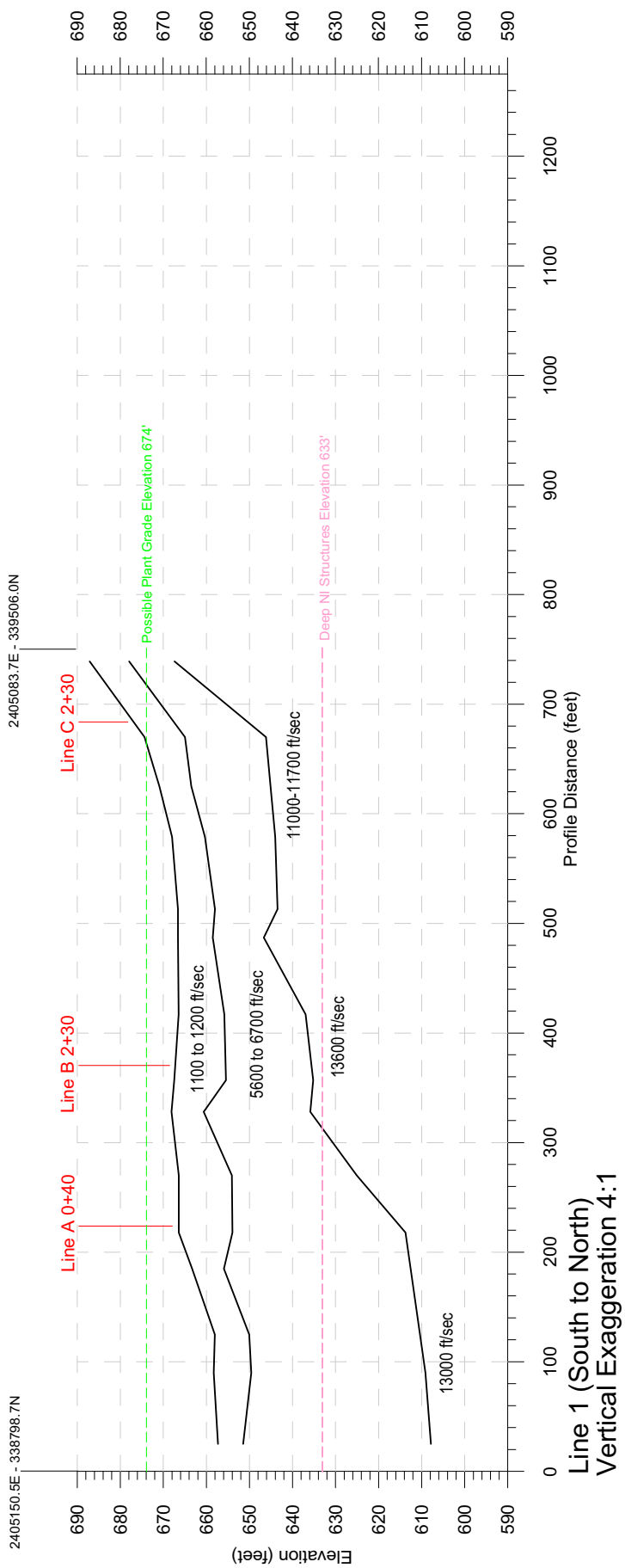

© 2010 UniStar Nuclear Services, LLC. All rights reserved.
COPYRIGHT PROTECTED

Figure 2.5-120—{Refraction Survey Page 2 of 6}

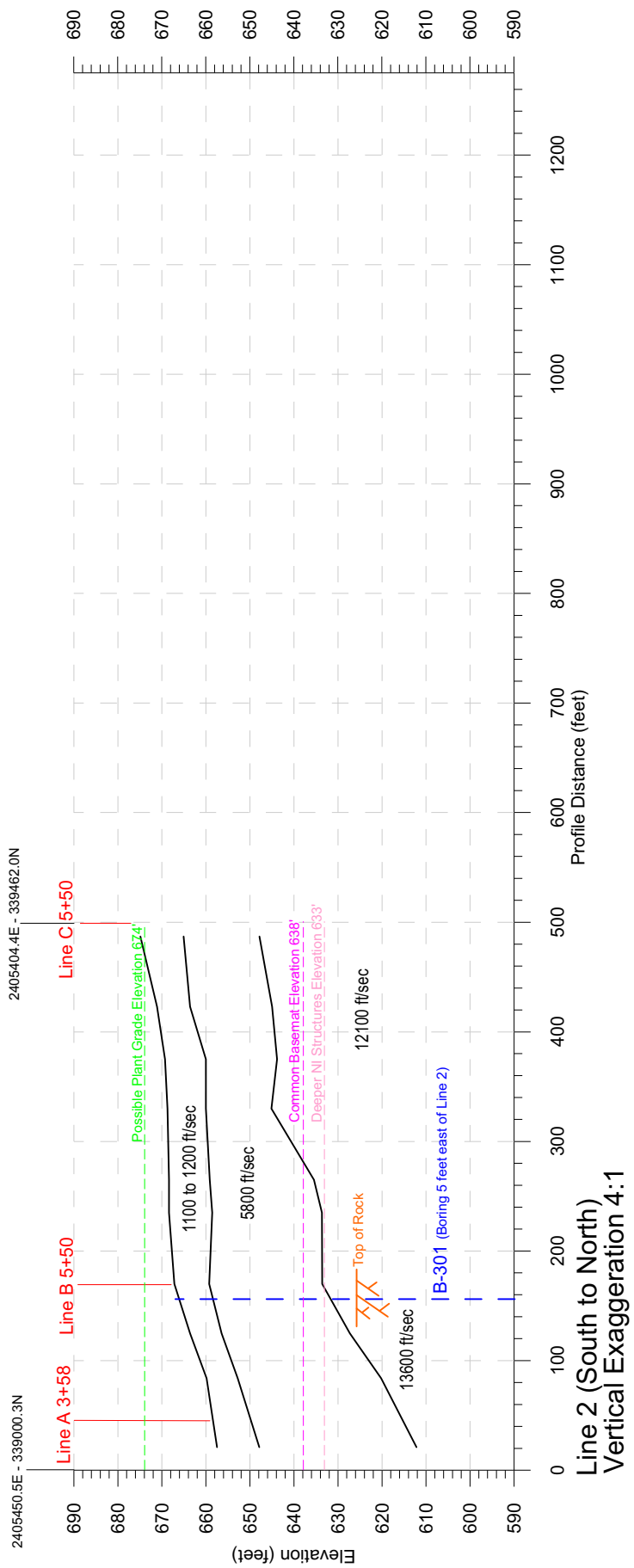

© 2010 UniStar Nuclear Services, LLC. All rights reserved.
COPYRIGHT PROTECTED

Figure 2.5-121—{Refraction Survey Page 3 of 6}

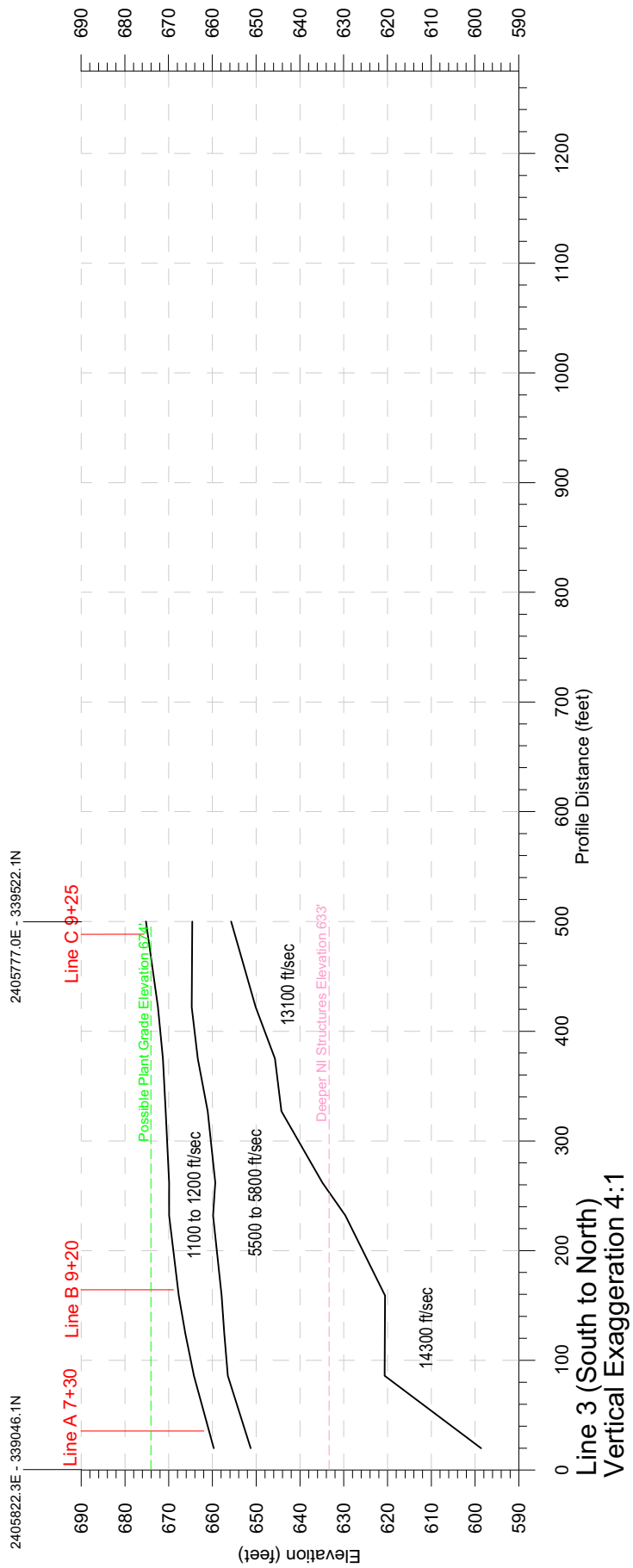

© 2010 UniStar Nuclear Services, LLC. All rights reserved.
COPYRIGHT PROTECTED

Figure 2.5-122—{Refraction Survey Page 4 of 6}

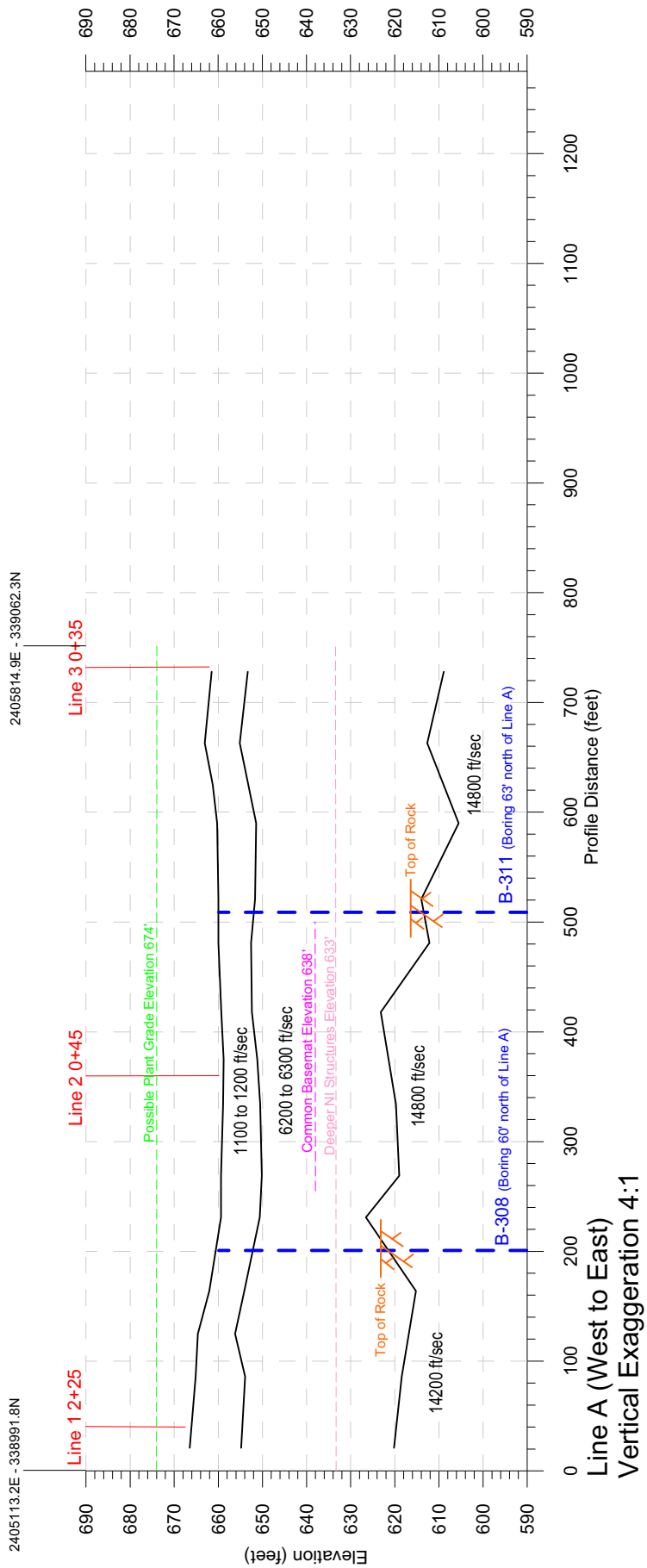

© 2010 UniStar Nuclear Services, LLC. All rights reserved.
COPYRIGHT PROTECTED

Figure 2.5-123—{Refraction Survey Page 5 of 6}

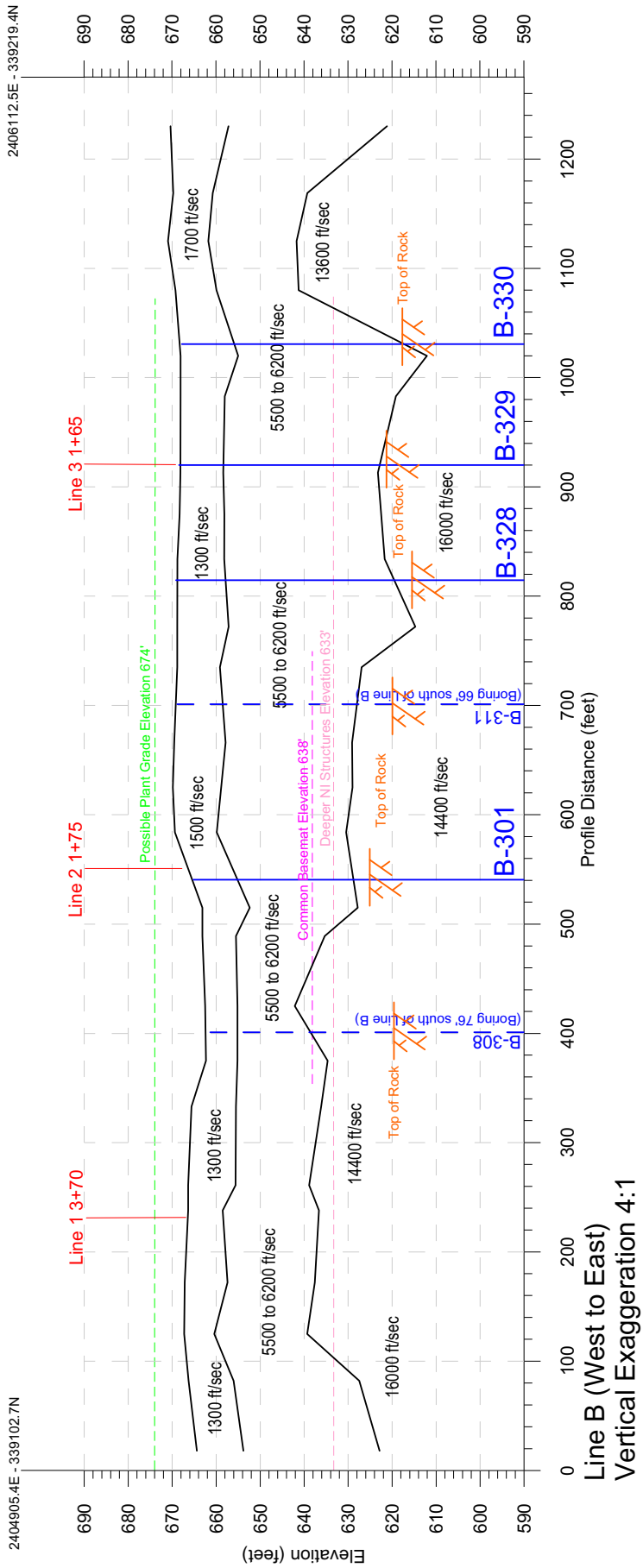

© 2010 UniStar Nuclear Services, LLC. All rights reserved.
COPYRIGHT PROTECTED

Figure 2.5-124—{Refraction Survey Page 6 of 6}

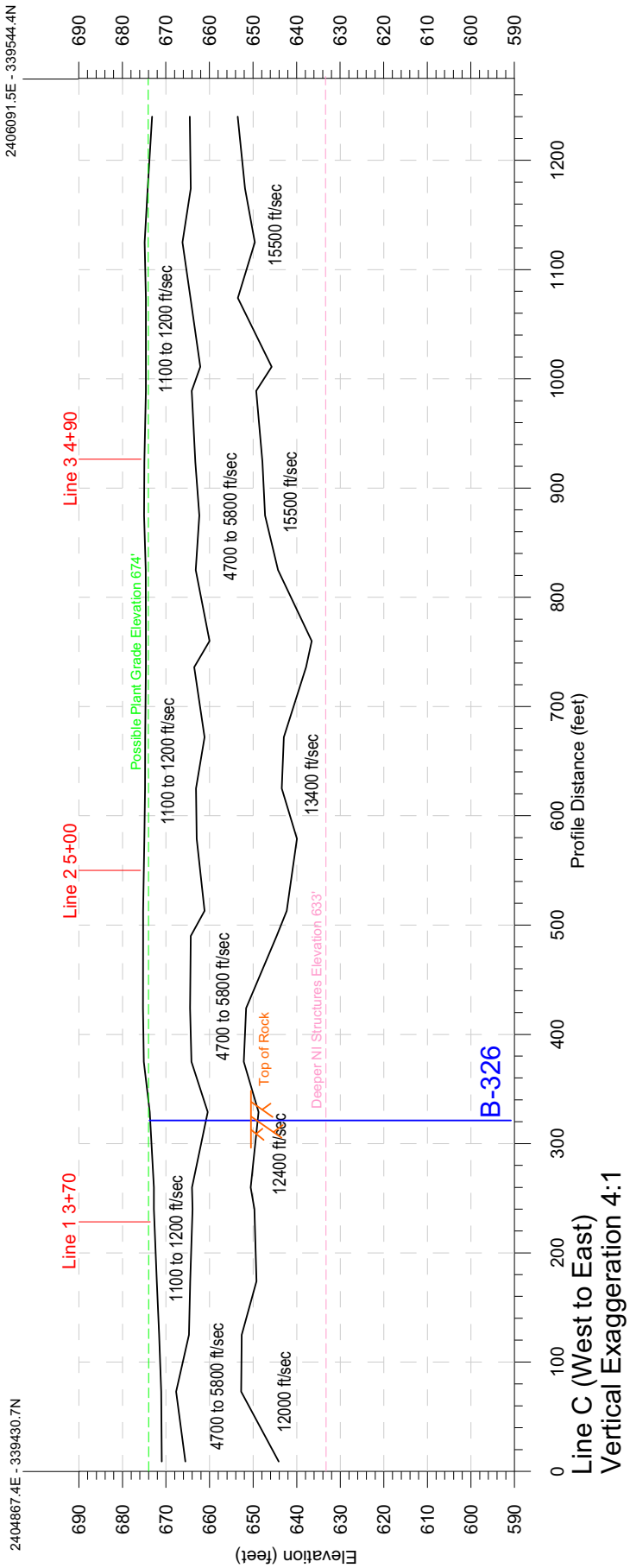

© 2010 UniStar Nuclear Services, LLC. All rights reserved.
COPYRIGHT PROTECTED

Figure 2.5-125—{Elevation of Competent Rock}

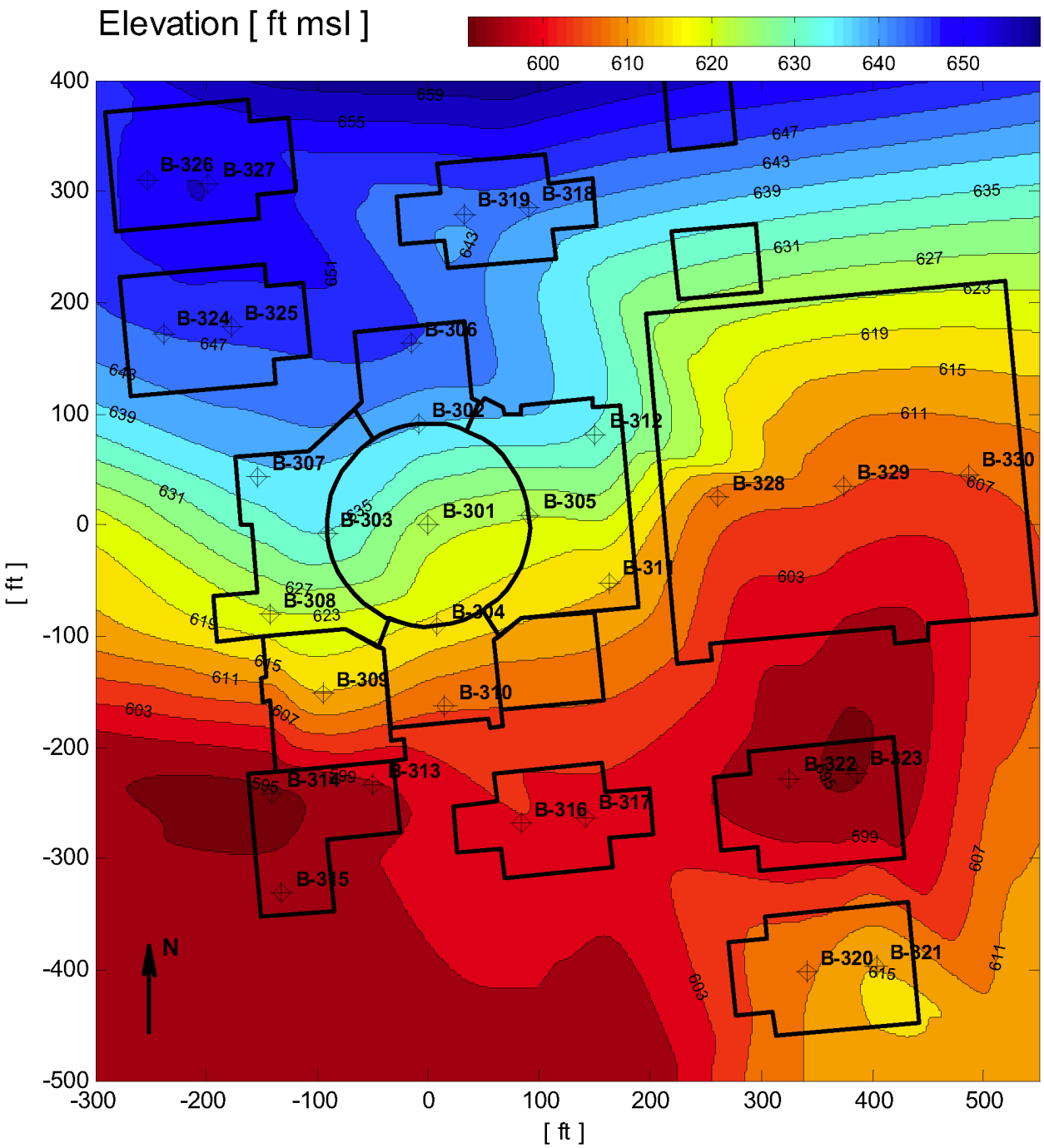

© 2010 UniStar Nuclear Services, LLC. All rights reserved.
COPYRIGHT PROTECTED

Figure 2.5-126—{Westward View of Syber Creek, with no Evidence of the Light Street Fault}

© 2010 UniStar Nuclear Services, LLC. All rights reserved.
COPYRIGHT PROTECTED

Figure 2.5-127—{View of Syber Creek Looking North, with no Expression of the Light Street Fault}

© 2010 UniStar Nuclear Services, LLC. All rights reserved.
COPYRIGHT PROTECTED

Figure 2.5-128—{Rocky Bed of the Susquehanna River at the Berwick Bridge}

© 2010 UniStar Nuclear Services, LLC. All rights reserved.
COPYRIGHT PROTECTED