



Bryan J. Dolan
VP, Nuclear Plant Development

Duke Energy
EC09D/ 526 South Church Street
Charlotte, NC 28201-1006

Mailing Address:
P.O. Box 1006 - EC09D
Charlotte, NC 28201-1006

704-382-0605

Bryan.Dolan@duke-energy.com


June 11, 2010

Document Control Desk
U.S. Nuclear Regulatory Commission
Washington, DC 20555-0001

Subject: Duke Energy Carolinas, LLC.
William States Lee III Nuclear Station - Docket Nos. 52-018 and 52-019
AP1000 Combined License Application for the
William States Lee III Nuclear Station Units 1 and 2
Corrected Information Addressing Existing Land Use in York County,
South Carolina
Ltr# WLG2010.06-03

This letter provides a correction to the existing land use information for York County, South Carolina, contained in the Lee Nuclear Station Combined License Application, Part 3 Environmental Report (ER), as described in the enclosure to this letter. Duke Energy has determined that the corrected information does not impact the results and conclusions presented in the ER.

If you have any questions or need any additional information, please contact Peter S. Hastings, Nuclear Plant Development Licensing Manager, at 980-373-7820.


Bryan J. Dolan
Vice President
Nuclear Plant Development

D093
NRO

Document Control Desk
June 11, 2010
Page 2 of 4

Enclosure:

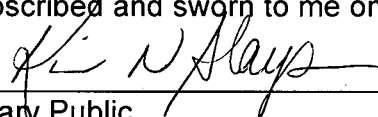
- 1) Corrected Information Addressing Existing Land Use in York County, South Carolina

AFFIDAVIT OF BRYAN J. DOLAN

Bryan J. Dolan, being duly sworn, states that he is Vice President, Nuclear Plant Development, Duke Energy Carolinas, LLC, that he is authorized on the part of said Company to sign and file with the U. S. Nuclear Regulatory Commission this supplement to the combined license application for the William States Lee III Nuclear Station and that all the matter and facts set forth herein are true and correct to the best of his knowledge.




Bryan J. Dolan

Subscribed and sworn to me on June 11, 2010


Notary Public

My commission expires: April 19, 2015



Document Control Desk

June 11, 2010

Page 4 of 4

xc (w/o enclosure):

Loren Plisco, Deputy Regional Administrator, Region II

Jeffrey Cruz, Branch Chief, DNRL

Robert Schaaf, Branch Chief, DSER

xc (w/enclosure):

Sarah Lopas, Project Manager, DSER

Brian Hughes, Senior Project Manager, DNRL

Corrected Information Addressing Existing Land Use in York County, South Carolina:

Duke Energy has identified the need to correct the existing land use information for York County, South Carolina, contained in the Lee Nuclear Station Combined License Application, Part 3 Environmental Report (ER), Table 2.2-2. The current revision of ER Table 2.2-2 is based on "York County, The County of York Comprehensive Plan: Charting the Course to 2025, Website, http://www.yorkcounty.gov/2020/general/adopted_comprehensive_plant.htm, accessed August 21, 2006." That reference is to York County, Virginia, rather than the intended location, York County, South Carolina. The correct reference is "York County, 2025 York County Comprehensive Plan, Website, <http://www.yorkcountygov.com/Departments/DepartmentsNZ/PlanningandDevelopment/ComprehensivePlan.aspx>, accessed October 28, 2009."

Duke Energy Requested Revisions:

ER Table 2.2-2 will be revised to incorporate the York County, South Carolina data per the correct reference, 2025 York County Comprehensive Plan. As a result, ER Chapter 2 List of Tables, and Section 2.2.4 Reference 15, will be corrected.

Associated Lee Nuclear Station COL Application Revisions:

The following revisions will be made to the Lee Nuclear Station ER.

1. Replace COLA Part 3, ER Chapter 2, Table 2.2-2, with the following:

TABLE 2.2-2
YORK COUNTY EXISTING LAND USE, 2004

| Land Use Category | Acres | Percent |
|---|----------------|------------|
| Commercial | 1,728 | 0.4 |
| Public (Govt., Schools, Churches, etc.) | 16,819 | 4.3 |
| Industrial | 10,693 | 2.7 |
| Single-Family Residential | 14,429 | 3.7 |
| Multi-Family Residential | 2,261 | 0.6 |
| Rural Residential (>1 Acre, < 5 acres) | 31,956 | 8.2 |
| Agricultural Residential (> 5 Acres) | 138,435 | 35.4 |
| Agricultural/Vacant (No Structures) | 174,466 | 44.6 |
| Total* | 390,786 | 100 |

*The total was calculated prior to rounding the values in the Acres column.

2. Replace COLA Part 3, ER Chapter 2, Section 2.2.4 Reference 15, with the following:
 15. York County, York County 2025 Comprehensive Plan, Website, <http://www.yorkcountygov.com/Departments/DepartmentsNZ/PlanningandDevelopment/ComprehensivePlan.aspx>, accessed October 28, 2009.

3. Revise COLA Part 3, ER Chapter 2, List of Tables, as follows:

| <u>Number</u> | <u>Title</u> |
|----------------------|-------------------------------------|
| 2.2-1 | Land Use |
| 2.2-2 | York County Existing Land Use, 2004 |