Appendix D

Potential Site Maps

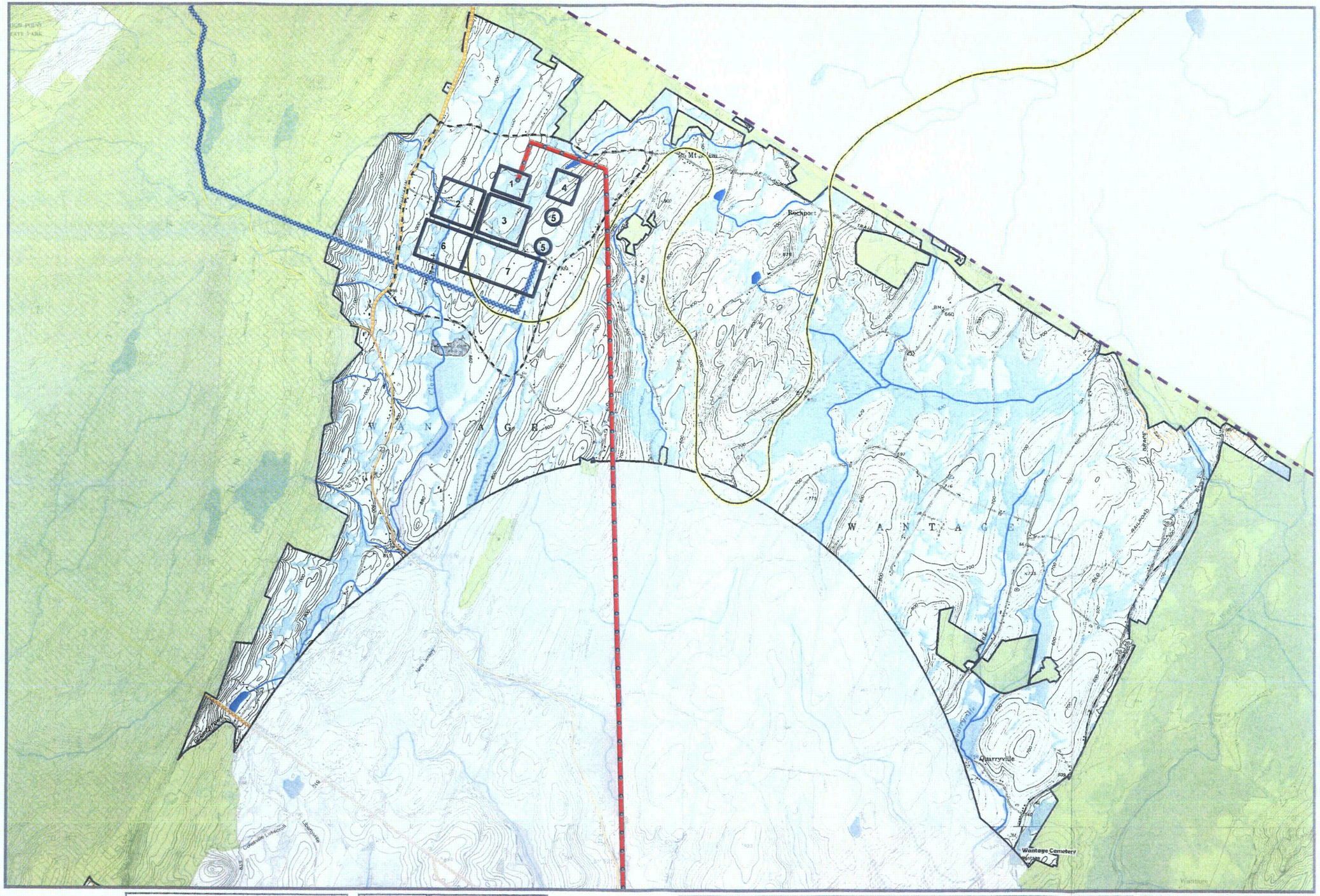

Appendix D - Figure 1
Potential Site 1-1

Sargent & Lundy LLC

N

0 0.5 1 Miles

1 - Switch Yard
2 - Module Laydown & Assembly Area
3 - Power Block
4 - Concrete Batch Plant
5 - Cooling Tower
6 - Construction Parking
7 - Construction Laydown Area

Legend

- Transmission Line to Plant
- Rail Spur to Plant
- Improved Roadway for Plant Access
- Makeup Water Pipeline

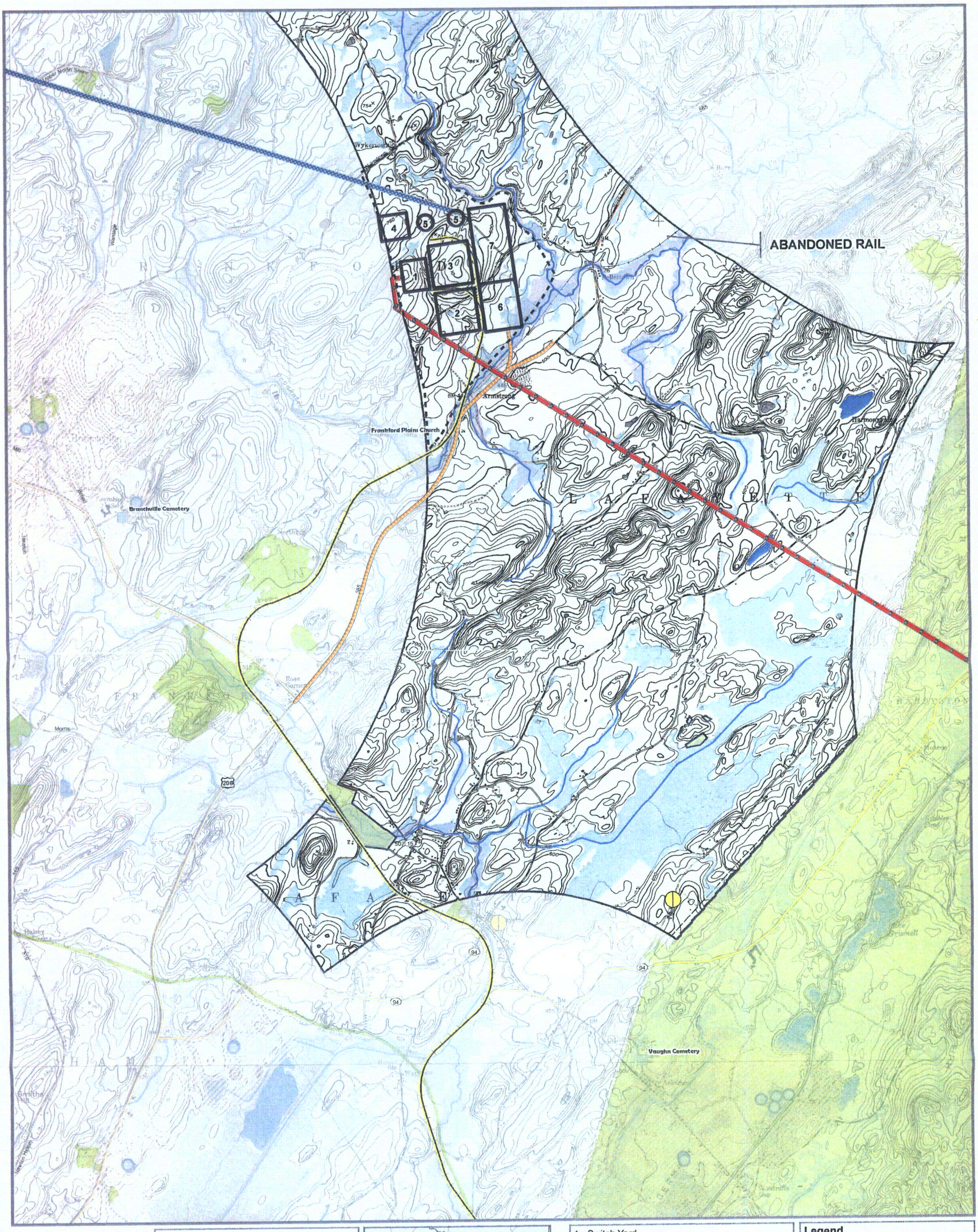

Sargent & Lundy LLC

Appendix D - Figure 2
Potential Site 2-1

N

0 0.5 1 Miles

PA NJ NY CT

1 - Switch Yard
2 - Module Laydown & Assembly Area
3 - Power Block
4 - Concrete Batch Plant
5 - Cooling Tower
6 - Construction Parking
7 - Construction Laydown Area

Legend

- Transmission Line to Plant
- Rail Spur to Plant
- Improved Roadway for Plant Access
- Makeup Water Pipeline

Appendix D - Figure 3
Potential Site 3-1

Sargent & Lundy LLC

N

0 0.5 1 Miles

1 - Switch Yard
2 - Module Laydown & Assembly Area
3 - Power Block
4 - Concrete Batch Plant
5 - Cooling Tower
6 - Construction Parking
7 - Construction Laydown Area

Legend

- Transmission Line to Plant
- Rail Spur to Plant
- Improved Roadway for Plant Access
- Makeup Water Pipeline

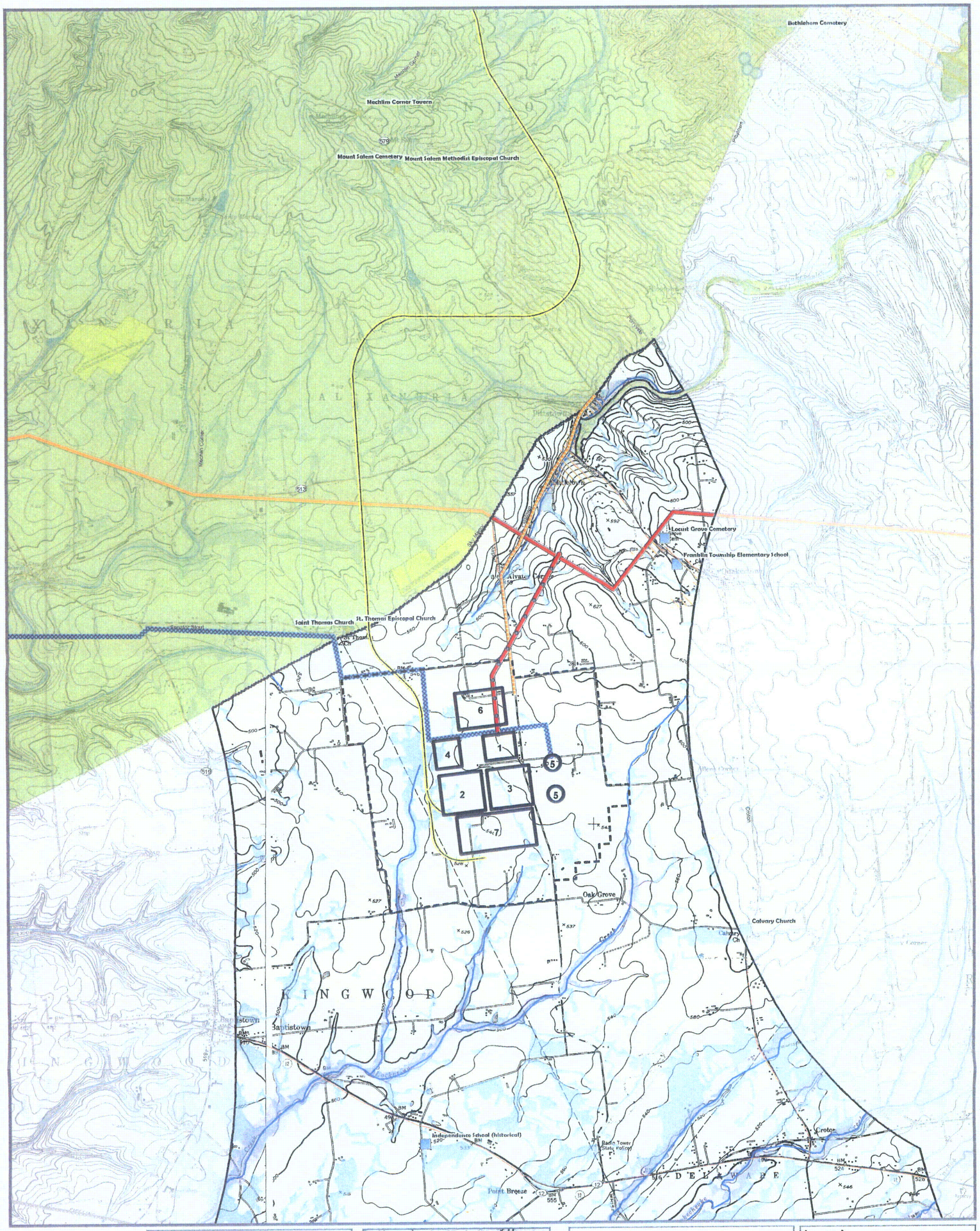

Sargent & Lundy LLC

Sargent & Lundy LLC

Appendix D - Figure 5
Potential Site 4-2

N

0 0.5 1 Miles

1 - Switch Yard
2 - Module Laydown & Assembly Area
3 - Power Block
4 - Concrete Batch Plant
5 - Cooling Tower
6 - Construction Parking
7 - Construction Laydown Area

Legend

- Transmission Line to Plant
- Rail Spur to Plant
- Improved Roadway for Plant Access
- Makeup Water Pipeline

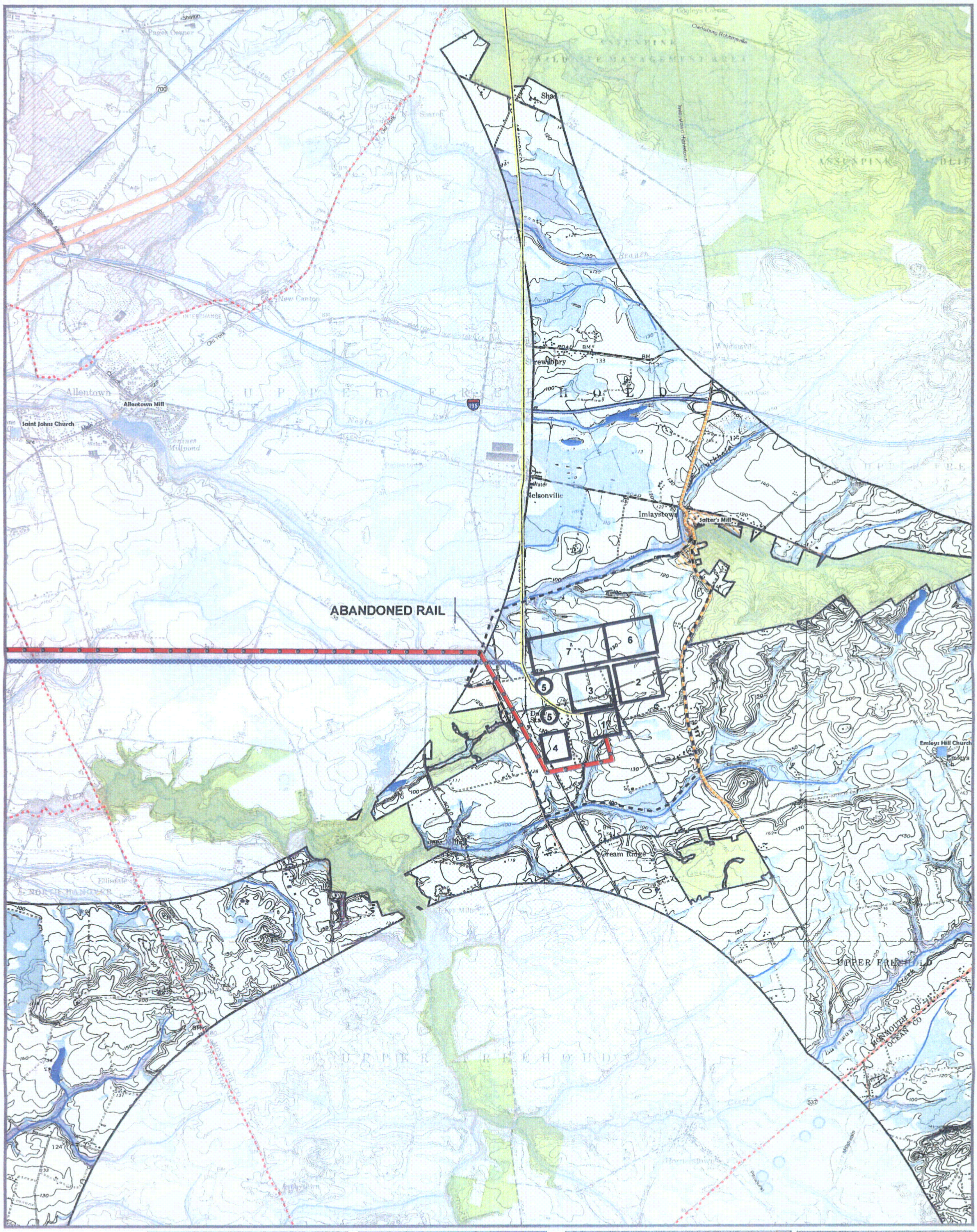
ABANDONED RAIL
1
2
3
4
5
6
7
Sharon
Paper Corner
New Canton
Allentown
Allentown Mill
Saint Johns Church
Old York
Old Kings
Robbinsville-Allentown
Clarksburg Robbinsville
Imlaystown-Hightstown
Shrewsbury
Water
Nelsonville
Imlaystown
Salter's Mill
Cream Ridge
Ellisdale
Emleys Hill Church
Emleys
Monmouth Co
Ocean Co
Upper Freehold
Millstream
Princeton
Appendix D - Figure 6
Potential Site 5-1
N
0
0.5
1
Miles
PA
NJ
NY
DE
1 - Switch Yard
2 - Module Laydown & Assembly Area
3 - Power Block
4 - Concrete Batch Plant
5 - Cooling Tower
6 - Construction Parking
7 - Construction Laydown Area
Legend
Transmission Line to Plant
Rail Spur to Plant
Improved Roadway for Plant Access
Makeup Water Pipeline
Sargent & Lundy LLC

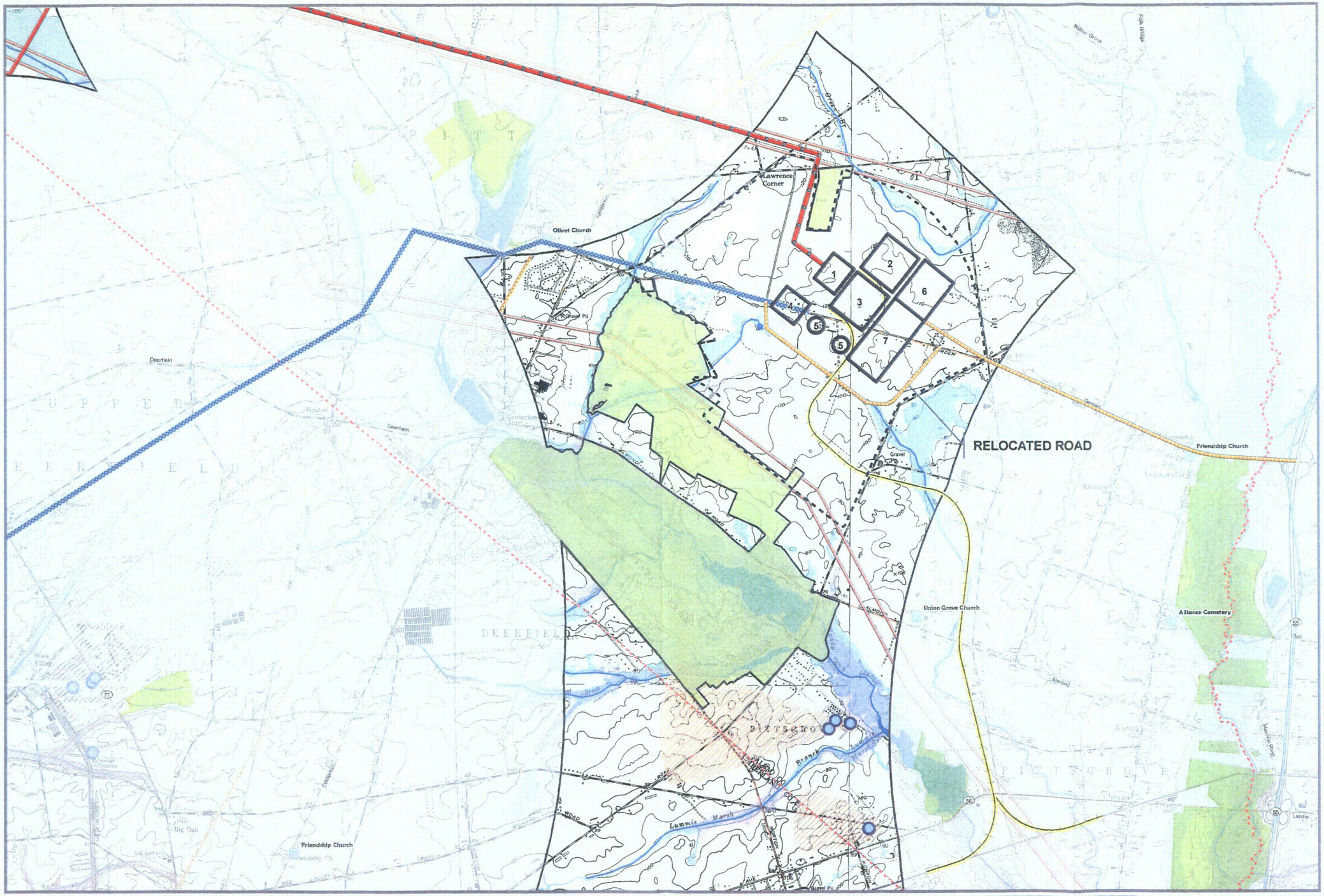

Sargent & Lundy LLC

Appendix D - Figure 7
Potential Site 6-1

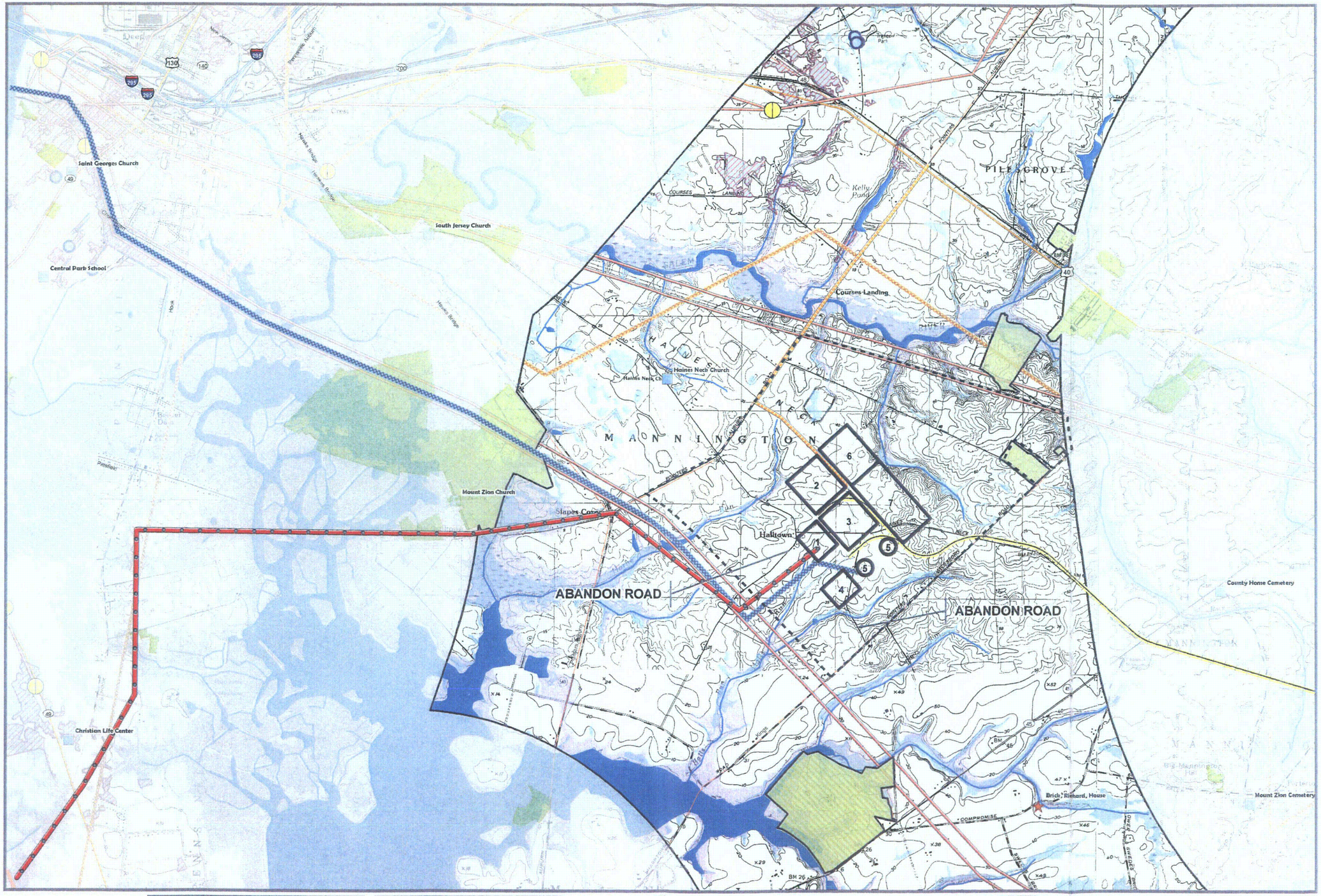

Sargent & Lundy LLC

Appendix D - Figure 8
Potential Site 7-1

N
0 0.5 1 Miles

1 - Switch Yard
2 - Module Laydown & Assembly Area
3 - Power Block
4 - Concrete Batch Plant
5 - Cooling Tower
6 - Construction Parking
7 - Construction Laydown Area

Legend
- Transmission Line to Plant
- Rail Spur to Plant
- Improved Roadway for Plant Access
- Makeup Water Pipeline

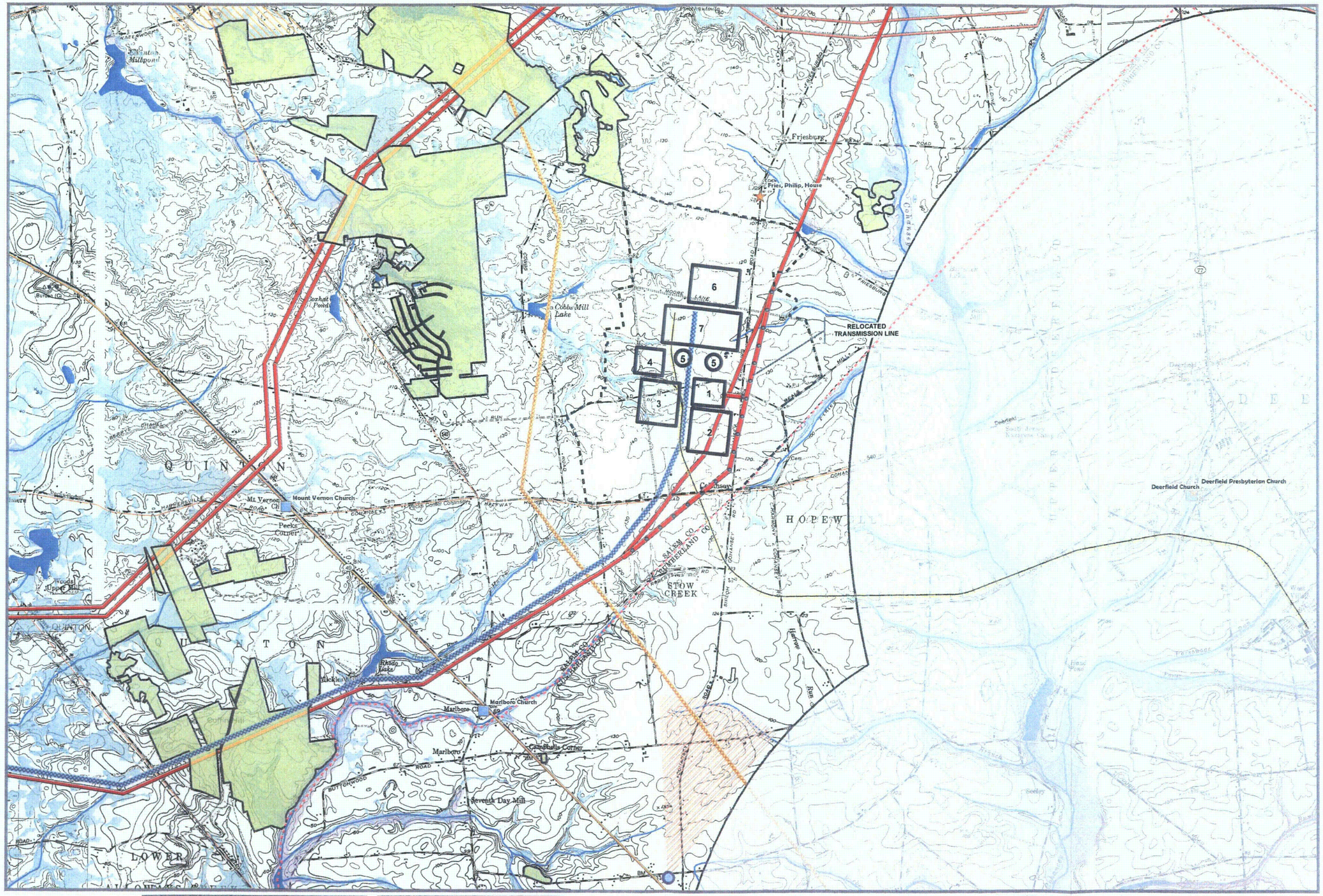

Sargent & Lundy LLC

Appendix D - Figure 9
Potential Site 7-2

N

0 0.5 1 Miles

1 - Switch Yard
2 - Module Laydown & Assembly Area
3 - Power Block
4 - Concrete Batch Plant
5 - Cooling Tower
6 - Construction Parking
7 - Construction Laydown Area

Legend

- Transmission Line to Plant
- Rail Spur to Plant
- Improved Roadway for Plant Access
- Makeup Water Pipeline

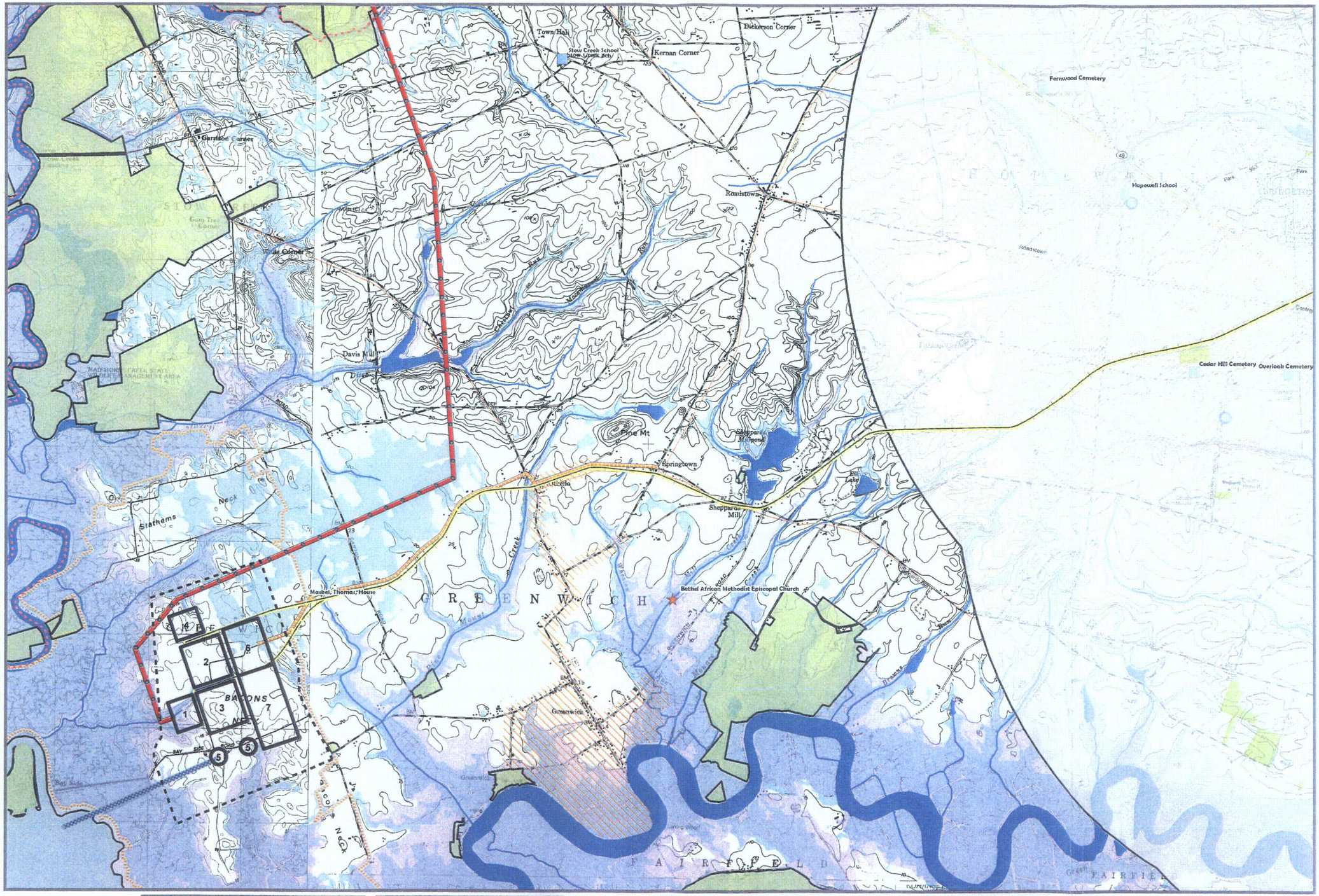

Appendix D - Figure 10
Potential Site 7-3

Sargent & Lundy LLC

N
0 0.5 1 Miles

1 - Switch Yard
2 - Module Laydown & Assembly Area
3 - Power Block
4 - Concrete Batch Plant
5 - Cooling Tower
6 - Construction Parking
7 - Construction Laydown Area

Legend
- Transmission Line to Plant
- Rail Spur to Plant
- Improved Roadway for Plant Access
- Makeup Water Pipeline

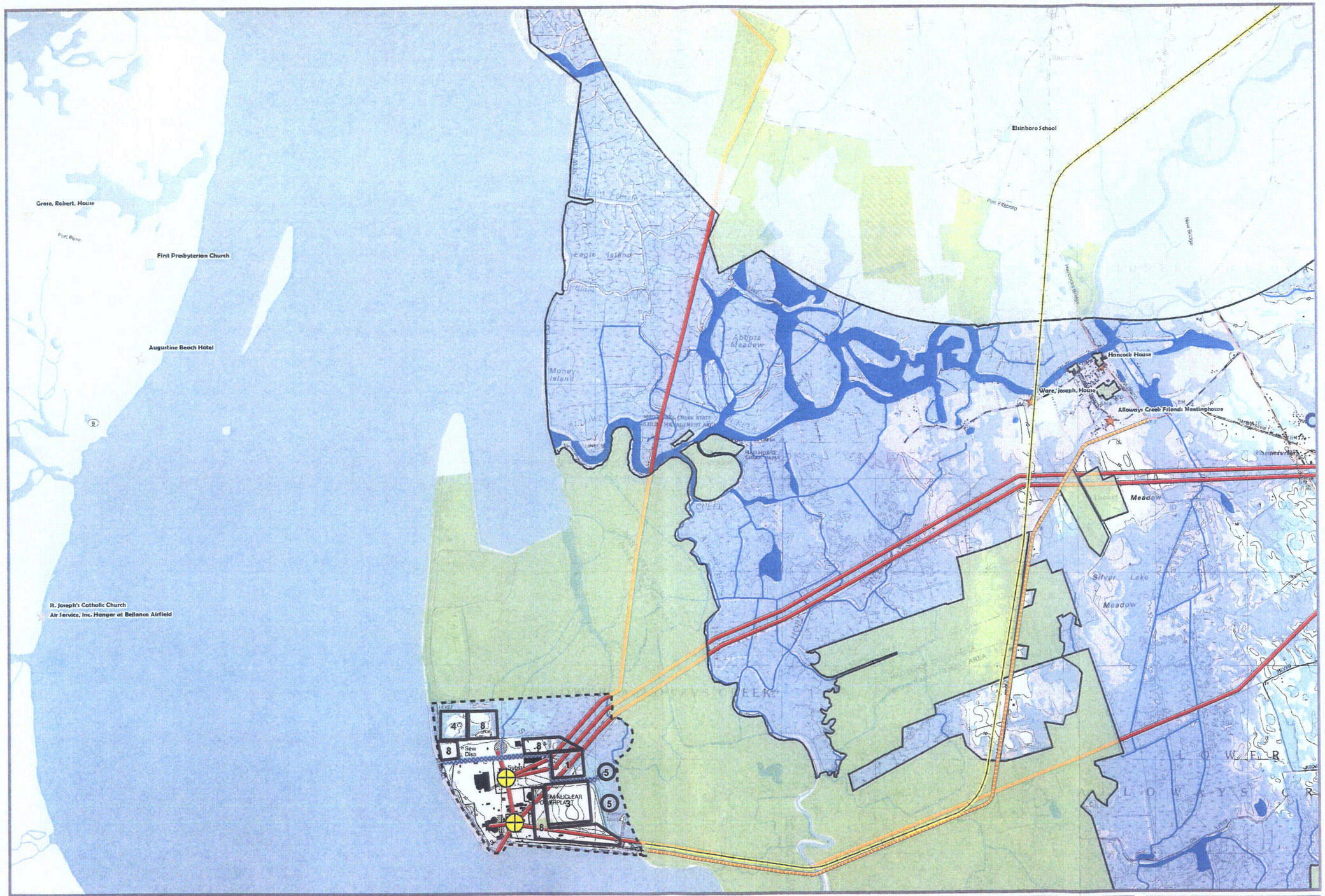

Sargent & Lundy LLC

Appendix D - Figure 11
Potential Site 7-4

N
0 0.5 1 Miles

PA
NJ
DE
MD

1 - Switch Yard
3 - Power Block
4 - Concrete Batch Plant
5 - Cooling Tower
8 - Additional area (97 acres) to be utilized for laydown and assembly, construction laydown, and construction parking. For more detailed layout see S&L report 009251 site feasibility study.

Legend
- Transmission Line to Plant
- Rail Spur to Plant
- Improved Roadway for Plant Access
- Makeup Water Pipeline

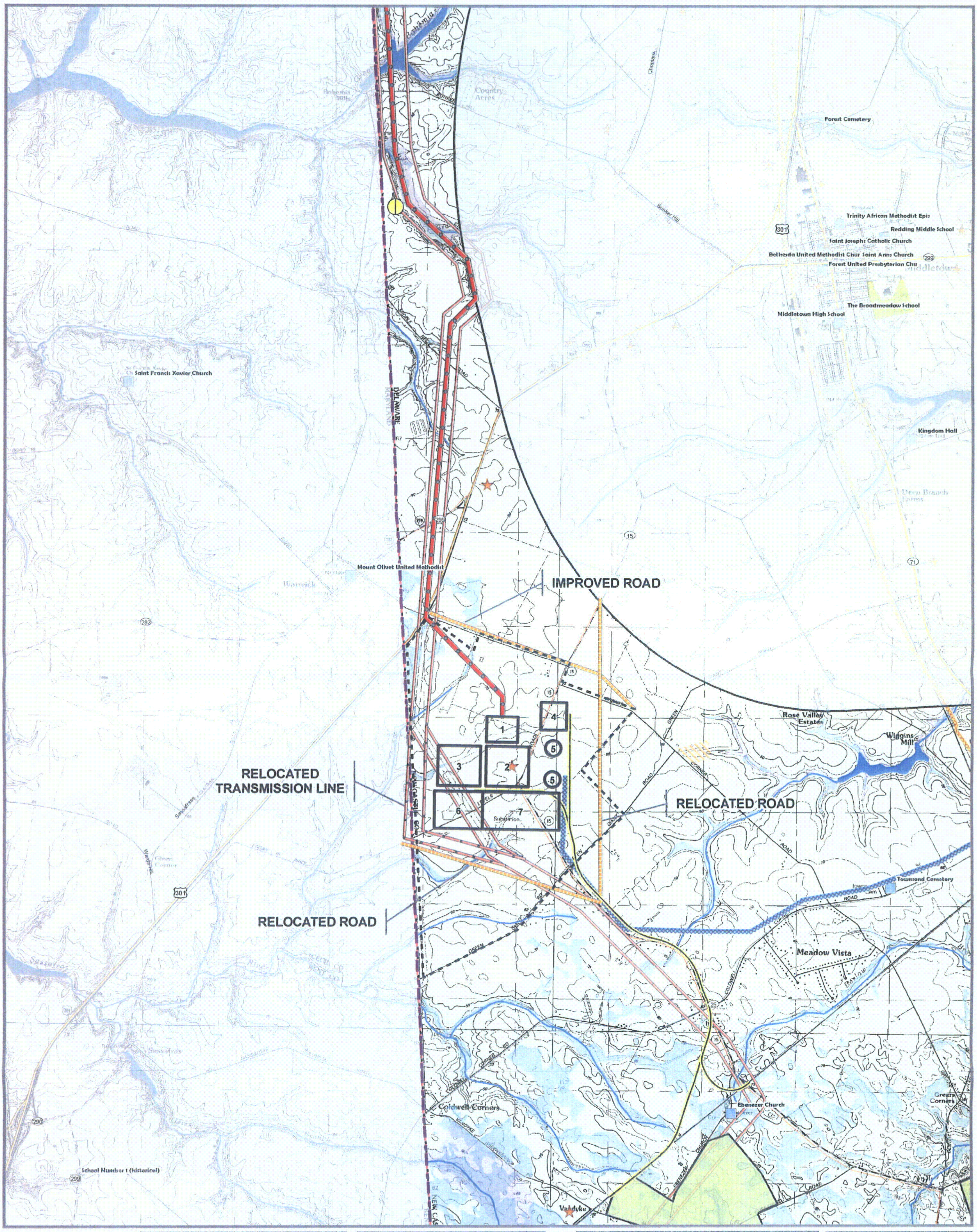

Sargent & Lundy LLC

Appendix D - Figure 12
Potential Site 8-1

N
0 0.5 1 Miles

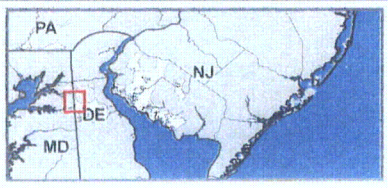

1 - Switch Yard
2 - Module Laydown & Assembly Area
3 - Power Block
4 - Concrete Batch Plant
5 - Cooling Tower
6 - Construction Parking
7 - Construction Laydown Area

Legend

- Transmission Line to Plant
- Rail Spur to Plant
- Improved Roadway to Plant
- Makeup Water Pipeline

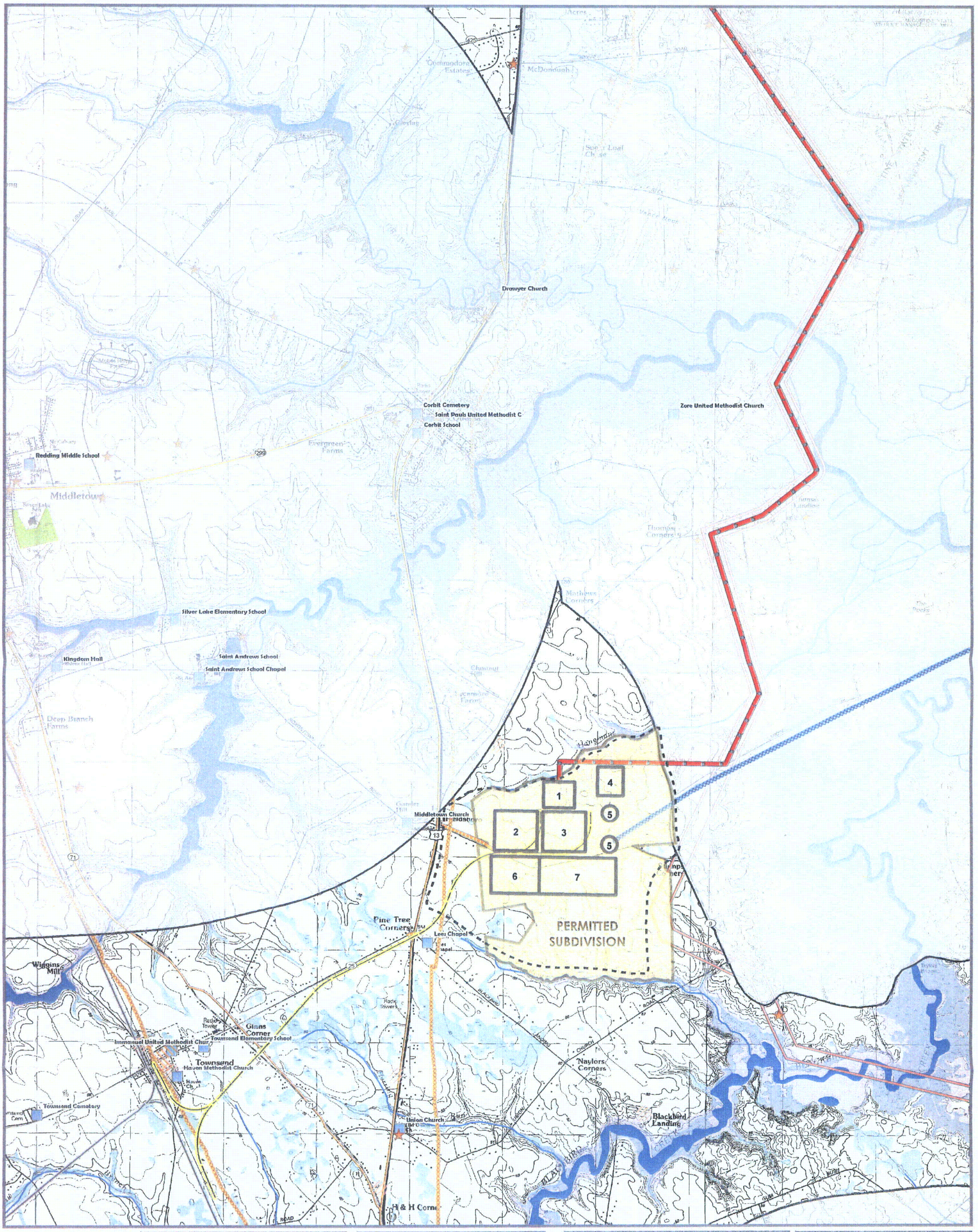

Appendix D - Figure 13
Potential Site 8-2

N
0 0.5 1 Miles

PA NJ DE MD

1 - Switch Yard
2 - Module Laydown & Assembly Area
3 - Power Block
4 - Concrete Batch Plant
5 - Cooling Tower
6 - Construction Parking
7 - Construction Laydown Area

Legend
- Transmission Line to Plant
- Rail Spur to Plant
- Improved Roadway for Plant Access
- Makeup Water Pipeline

Sargent & Lundy LLC

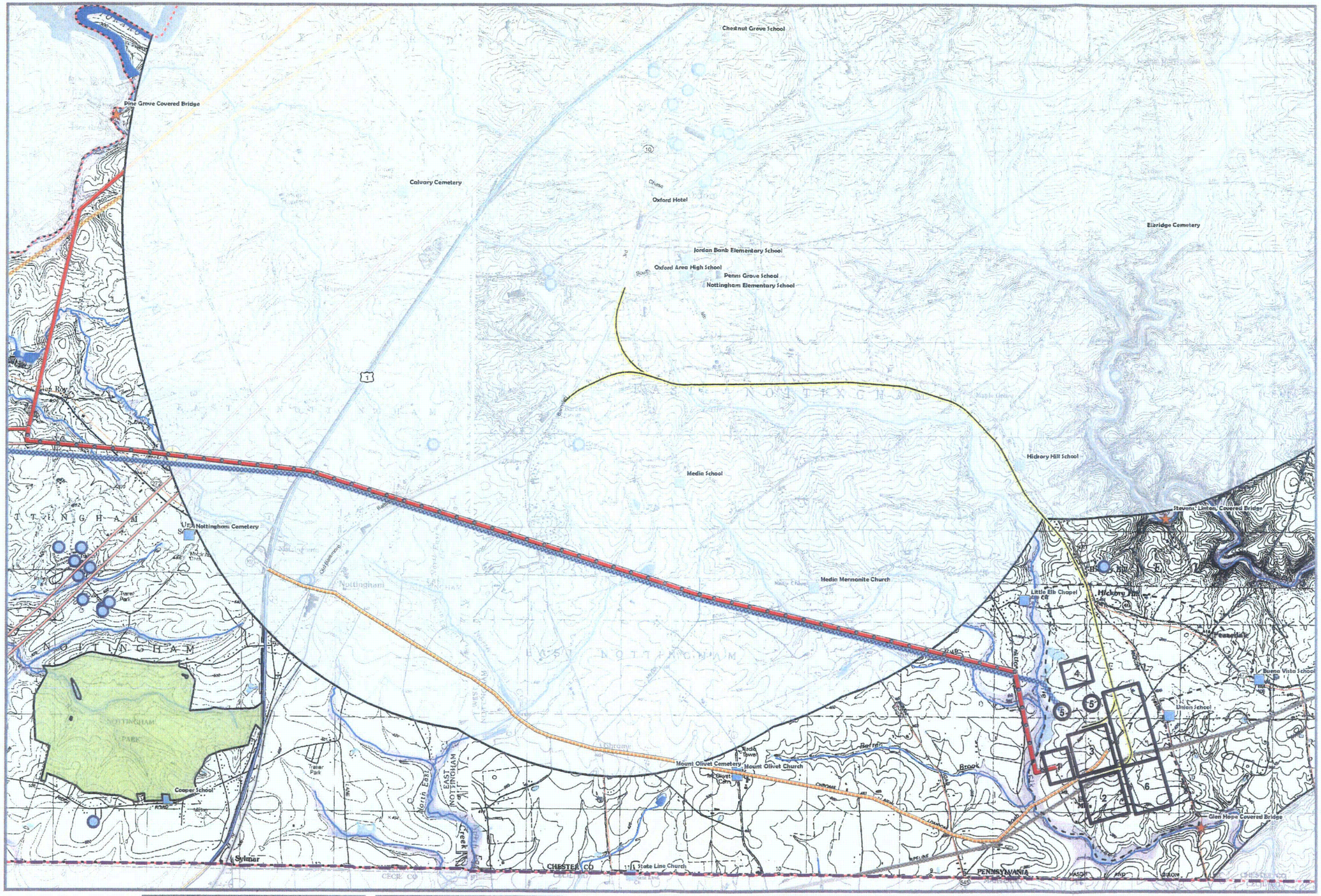

Sargent & Lundy LLC

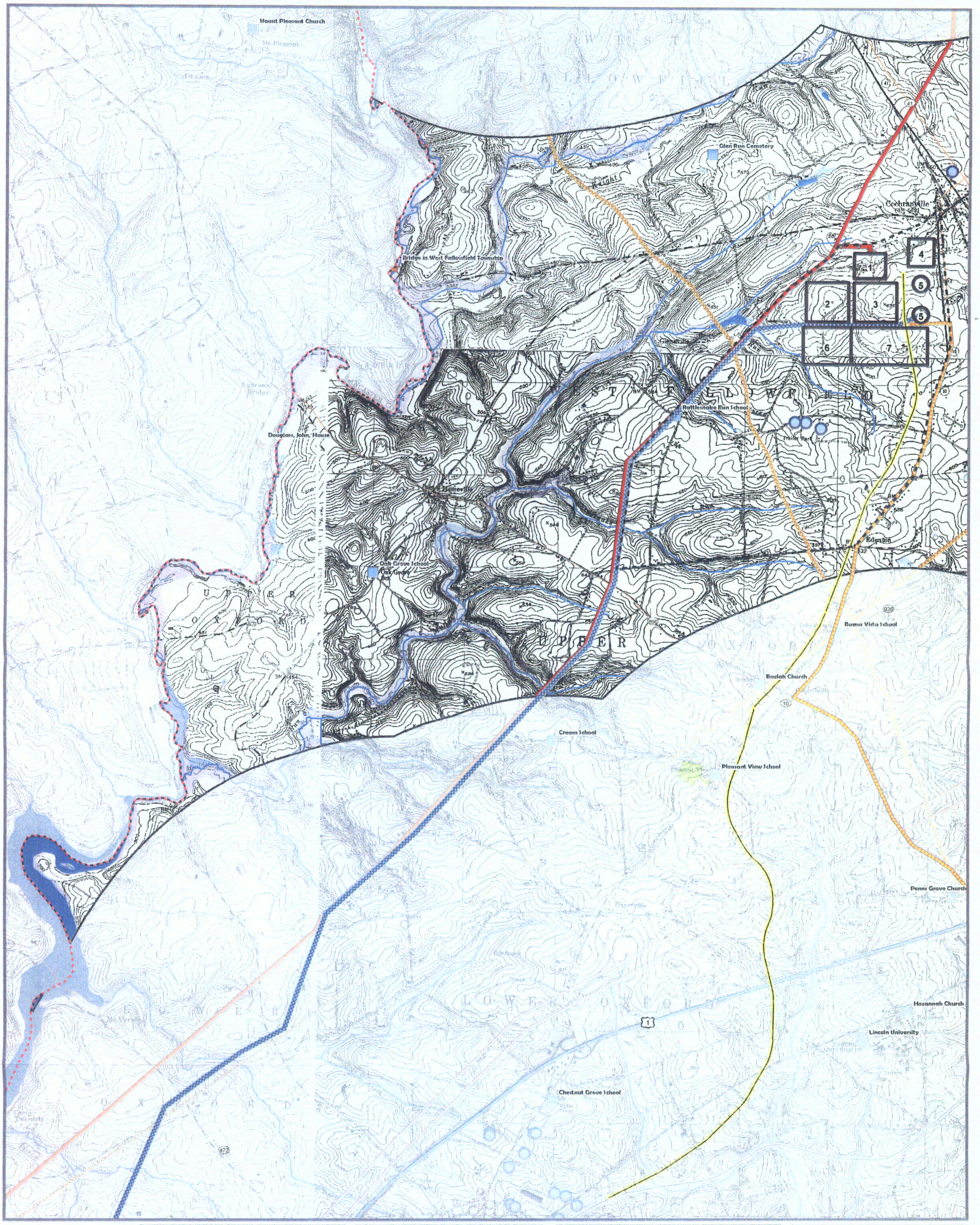
Mount Pleasant Church
Glen Run Cemetery
Cochranville
Bridge in West Fallowfield Township
Glenville
Rattlesnake Run School
Douglass, John, House
Oak Grove School
Buena Vista School
Beulah Church
Cream School
Pleasant View School
Penns Grove Church
Hozannah Church
Lincoln University
Chestnut Grove School
Edenton
Trailer Park
1
2
3
4
5
6
7
Sargent & Lundy LLC
Appendix D - Figure 15
Potential Site 10-1
N
0
0.5
1
Miles
PA
NJ
DE
MD
1 - Switch Yard
2 - Module Laydown & Assembly Area
3 - Power Block
4 - Concrete Batch Plant
5 - Cooling Tower
6 - Construction Parking
7 - Construction Laydown Area
Legend
Transmission Line to Plant
Rail Spur to Plant
Improved Roadway for Plant Access
Makeup Water Pipeline

Appendix D - Figure 16

Legend for Potential Site Maps

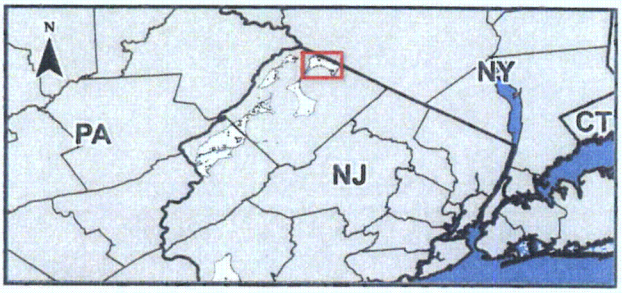

Map Extent

LEGEND

- State Boundary
- County Boundary
- Limited Access Highway
- Highway
- Major Road
- Local Road
- Rail Lines
- Natural Gas Pipelines
- Oil Pipelines
- Transmission Lines < 500 kV
- Transmission Lines > = 500 kV
- Substations < 500 kV
- Substations > = 500 kV
- Public Institutions
- Public Drinking Water Intakes
- Historical Sites
- Historic Districts
- Critical Environmental Sites
- Protected Groundwater Resources
- Allowable Areas
- PSE&G Property
- Airports
- 100-Year Flood Areas
- Wetlands
- Parks and Preserves
- Other Excluded Areas

Sargent & Lundy