


DEPARTMENT OF WATER RESOURCES
 99 EAST VIRGINIA AVENUE
 PHOENIX, ARIZONA 85004



REGISTRATION OF EXISTING WELLS

READ INSTRUCTIONS ON BACK OF THIS FORM BEFORE COMPLETING
 PRINT OR TYPE - FILE IN DUPLICATE

28

REGISTRATION FEE (CHECK ONE)

EXEMPT WELL (NO CHARGE)

NON-EXEMPT WELL - \$10.00

FOR OFFICE USE ONLY

REGISTRATION NO. 55- 613124

FILE NO. B(1-6)34 a-b-b

FILED 6-10-82 AT 12:38pm

(DATE) (TIME)

INA

AMA Phoenix

1. Name of Registrant: ARIZONA PUBLIC SERVICE COMPANY

411 N. CENTRAL AVENUE PHOENIX ARIZONA 85004

(Address) (City) (State) (Zip)

2. File and/or Control Number under previous groundwater law:

(B-1-6) 34 ABB 35- -NA-

(File Number) (Control Number)

3. a. The well is located within the NW $\frac{1}{4}$ NW $\frac{1}{4}$ NE $\frac{1}{4}$, Section 34
 of Township 1 N/S, Range 6 E/W, G & SRB & M, in the
 County of MARICOPA.

b. If in a subdivision: Name of subdivision -NA-
 Lot No. -NA-, Address -NA-

4. The principal use(s) of water (Examples: irrigation - stockwater - domestic - municipal - industrial)
DOMESTIC

5. If for irrigation use, number of acres irrigated from well -NA-

6. Owner of land on which well is located. If same as Item 1, check this box

 (Address) (City) (State) (Zip)

7. Well data (If data not available, write N/A)

a. Depth of Well 1413 feet

b. Diameter of casing 20 inches

c. Depth of casing 1255 feet

d. Type of casing STEEL

e. Maximum pump capacity 2000 gallons per minute.

f. Depth to water 222 (12/9/81) feet below land surface.

g. Date well completed N/A N/A 1948
 (Month) (Day) (Year)

8. The place(s) of use of water. If same as Item 3, check this box

--- $\frac{1}{4}$ --- $\frac{1}{4}$ --- $\frac{1}{4}$ Section 34 Township 1 Range 6W
--- $\frac{1}{4}$ --- $\frac{1}{4}$ E $\frac{1}{2}$ Section 27 Township 1 Range 6W

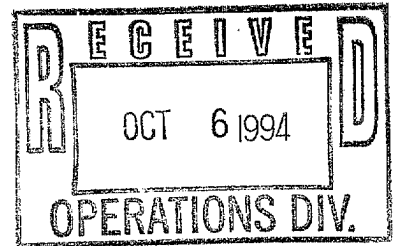
Attach additional sheet if necessary.

9. DATE 5-14-82 SIGNATURE OF REGISTRANT [Signature]

Arizona Public Service Company

PALO VERDE NUCLEAR GENERATING STATION
P.O. BOX 52034 • PHOENIX, ARIZONA 85072-2034

291-00731-GLD
October 4, 1994



Arizona Department of Water Resources
15 S. 15th Avenue
Phoenix, AZ 85007

Dear Sirs:

Subject: Notice of Intention to Deepen, Replace, or Modify an Existing, Non-Exempt Well at Approximately the Same Location in an Active Management Area
File: 93-001-028

Enclosed is the notice of intention to deepen, replace, or modify an existing, non-exempt well at approximately the same location in an active management area; along with check No. 55034801 in the amount of \$10.00 to cover the filing. During a routine maintenance inspection of one of our water wells, it was determined that the repairs necessary to return the well to service would require sleeving the well. This filing is to cover that operation.

If you should have any questions, please call Mr. Mannie L. Carpenter at 393-5605.

Sincerely,

GARY L. DECLUE BY Warner Howard Doyle Jr.

Gary L. DeClue, General Manager
Environmental, Health and Safety

GLD/bc

Attachments

ARIZONA DEPARTMENT OF WATER RESOURCES

OPERATIONS DIVISION

15 South 15th Avenue
Phoenix, Arizona 85007-3223
Phone (602) 542-1581

DUPLICATE

THIS AUTHORIZATION SHALL BE IN POSSESSION OF THE DRILLER DURING ALL DRILL OPERATIONS

WELL REGISTRATION NO. 55-613124

AUTHORIZED DRILLER: B.L. WEBER GROUP

LICENSE NO. 215

NOTICE OF INTENTION TO MODIFY A NON-EXEMPT WELL HAS BEEN FILED WITH THE DEPARTMENT BY:

Owner of Well(s)

ARIZONA PUBLIC SERVICE

P.O. BOX 52034

PHOENIX

AZ 85072


The well(s) is/are to be located in:

NW 1/4 NW1/4 NE 1/4 Section 34 Township 1.0 NORTH Range 6.0 WEST
10 acre 40 acre 160 acre

ASSOCIATED RIGHT NUMBER: 58-114051.0001

THIS AUTHORIZATION EXPIRES AT MIDNIGHT ON OCT 27TH, 1995

THE DRILLER SHALL FILE A LOG OF THE WELL WITHIN 30 DAYS OF
COMPLETION OF DRILLING.





CHIEF, OPERATIONS DIVISION

B 010 020 34 ABB NR 813124 FILE TYPE: REGISTRATION WELL TYPE: NON-EXEMPT
DATE ISSUED: 06 10 982 PLANNED PUMP CAP:

NAME: AZ PUBLIC SERVICE IN CARE OF:
411 N CENTRAL AVE
PHOENIX AZ 85004

ACCURACY: NOT VERIFIED WATER USES: DOMESTIC
AREA: PHOENIX AMA
SUB-BASIN:
WATERSHED: LOWER GILA RIVER WELL USES: WATER PRODUCTION
COUNTY: MARICOPA
OWNER: CORPORATION DRILLER:

WELL DPTH: 1413 FT CASE DIAM: 20 IN CASE DPTH: 1255 FT METH DET:
PUMP CAP: 2000 GPM FINISH: STEEL ACRES IRR: YIELD: 2000 GPM
DRAW DOWN: WATER LVL: 222 FT LIFT: POWER:
DATE COMPLETED: 00 00 948
POU #1: 34 010 N 060 W POU #2: EX 27 010 N 060 W

STATUS: DATA OWN LOG N CRT N PQ NBR: IPQ STATUS:

ENTER - READ NEXT RECORD CLEAR TO RETURN TO SELECTION CRITERIA

ARIZONA PUBLIC SERVICE CO
 PO BOX 21666
 PHOENIX AZ 85036

STATE OF ARIZONA
 DEPARTMENT OF WATER RESOURCES
 WATER RIGHTS ADMINISTRATION
 99 EAST VIRGINIA
 PHOENIX, ARIZONA 85004

RECEIPT

KIND ENTRY	FILE REFERENCE NO.
55	613076
	THRU
55	613124

(49)

FUND SOURCE	ACCOUNT NO.			INT. ACCT.	ITEM DESCRIPTION	RATE	\$ AMOUNT
	AGENCY	CHAPTER	DIV.				
File No's:					Filing Fee for Registration of Existing Wells	10.00	490.00
A(1-5)18cbb							
A(1-4)13bcc	A		18-19	36ccc	B(6-15)18cca B(6-15)6c		
A(1-4)14daa	A		18-19	36ccd	B(6-15)18bbd B(5-15)18da	WRITER	PAYMENT
A(1-2)9cdb	A		17-19	2dbc	B(6-15)18dbd B(5-15)18d	GUESTS	49
A(1-2)9dcb	A		17-19	10ddb	B(6-15)18a B(5-15)29da	CHK NO	89283
A(1-1)9ddd	A		18-19	28cdc	B(6-15)7d B(6-16)25b	55-1	490.00
A(1-2)9dcc	A		17-19	4ddc	B(6-15)7aca B(6-16)26a	TAX	0.00
A(1-2)9dbb	A		17-19	4bdb	B(6-15)6d B(6-16)22a	TOTL	490.00
A(1-2)9dac	A		17-19	12bcd	B(6-15)8b B(6-16)12a	GEN.CHEK	490.00
D(10-10)15acc	A		17-19	12cac	B(6-15)8c B(6-15)7		
D(10-10)15ddc	A		18-19	20ddd	B(6-15)17b B(1-6)27cbc		
D(10-10)15add	A		17-20	6ddd	B(6-15)13d B(1-6)27dcd	# 447 A	14:34
A(18-19)26acb	B		4-1	12bcc	B(6-16)13 B(1-6)34abb		

Check No. 089283

TOTAL

\$

490.00

7/16/82 jc

RECEIPT

13933

APS
P.O. Box 52034
Phoenix, AZ 85072-2034

STATE OF ARIZONA
DEPARTMENT OF WATER RESOURCES
OPERATIONS DIVISION
15 SOUTH 15TH AVENUE
PHOENIX, ARIZONA 85007
(602) 542-1581

ENTRY CODE 55

FILE NO.

THRU

ITEM DESCRIPTION	RATE	AMOUNT
Filing fee for NOI to Modify an		10.00
existing well inside Phx AMA		
55-613124 B(1-6)34 abb		

CHECK NO. 55034801 FEE ACCOUNT NO. _____ TOTAL \$ 10.00

CHIT NO. _____ RECEIVED BY SV DATE 10-26-94

SPECIFIC INSTRUCTIONS, LIMITATIONS AND CONDITIONS

1. Upon the return of this annotated Notice, the owner will be provided with specific instructions relating to site verification requirements.
2. The drilling or deepening of this well shall be completed within one (1) year of the date of this Notice.
3. Under this authority, a replacement well must be drilled within 660 feet of the original well.
4. A sketch map depicting the four designated Active Management Areas is shown below. Greater detail maps of these AMAs are available on request.



07412
55-613124 **REPORT OF WELL DRILLER**

Report of Well Driller is required to be made and filed with the State Land Commissioner as required by Section 7, Chapter 12, Senate Bill No. 3, Seventeenth Legislature, First Special Session, 1945. A separate report shall be made for each well and filed within 30 days after completion of the well.

1. Owner R. E. Wilson,
Name
Buckeye, Arizona
Address

2. Lessee or Operator _____
Name
Address

3. Driller Gordon Cameron, Drilling Contractor
Name
Box 202K, Buckeye, Arizona
Address

4. Location of well: Twp. 1 N. Rge. 6 W. Section 34 NW 1/4 NE 1/4
10-acre subdivision

DESCRIPTION OF WELL

- 5. Total depth of hole 1413 ft.
- 6. Type of casing 1/2" wall casing
- 7. Diameter and length of casing 20 in. from 0 to 420', 16 in. from 420' to 1255' in. from _____ to _____
- 8. Method of sealing at reduction points swedge welded
- 9. Perforated from 250' to 1235', from _____ to _____, from _____ to _____, from _____ to _____
- 10. Size of cuts 1/2" x 12" Number cuts per foot from 250 to 420' 3 slots per ft
from 420' to 1235' 2 slots per ft
- 11. If screen was installed: Length _____ ft. Diam. _____ in. Type _____
- 12. Method of construction rotary drilled
drilled, dug, driven, bored, jetted, etc.
- 13. Date completed July 15, 1948
Month Year
- 14. Depth to water 60 ft.
If flowing well, so state.
- 15. Describe point from which depth measurements were made, and give sea-level elevation if available 950' elevation
- 16. If flowing well, state method of flow regulation _____

DISCHARGE DATA

- 17. Well discharge 3,000 gpm
gal. per min. or cu. ft. per sec. or miner's inches.
- 18. Method of discharge measurement _____
weir, orifice, current meter, etc.
- 19. Drawdown 115 ft.
- 20. Purpose of use _____
- 21. Place of use: Twp. 1 N. Rge. 6 W. Section 34 _____ Acres
(See 22) Legal subdivision
- 22. Purpose of use Irrigation
Twp. _____ Rge. _____ Section _____ Legal subdivision _____ Acres _____
- 22. If well is part of irrigation system of Irrigation District, Association or Company, omit 23 and give name of project.

Name of Project _____

EQUIPMENT DATA

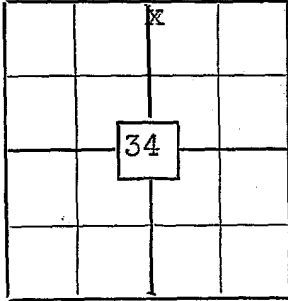
- 23. Kind of pump centrifugal
turbine, centrifugal, etc.
- 24. Kind of power electric
electric, natural gas, etc.
- 25. Horsepower rating of motor 150

DO NOT WRITE IN THIS SPACE		
55-613124 OFFICE RECORD		
Received	10-21-48	by 1j
Filed	10-21-48	by 1j
	File No. (B-1-6)34 a 6b	
Cross-referenced (Name)		by _____
Cross-referenced (Basin)		by _____
Cross-referenced		by _____

NOTICE OF INTENTION TO DRILL WELL

This notice is required under the provisions of Section 6, Chapter 12, Senate Bill No. 3, Seventeenth Legislature, First Special Session, 1945, by any person proposing to drill an irrigation or drainage well having a capacity of more than one hundred gallons per minute.

LOCATION OF PROPOSED WELL



DESCRIPTION OF PROPOSED WELL

PLACE OF PROPOSED USE

If well is part of irrigation system of Irrigation District, Association or Company, give only name of project.

- 1. Twp. 1 N.
- 2. Rge. 6 W.
- 3. Section 34
- 4. NW 1/4 NW 1/4 NE 1/4
(10-acre subdivision)

- 5. Diameter 25 1/2" in.
- 6. Estimated depth 900' ft.
- 7. Type of casing 1/4" wall
- 8. Estimated depth to water 120' ft.
- 9. Proposed use Irrigation
- 10. Drilling will start about 6-15-48
Month Year
- 11. Driller Gordon Cameron
Name
Box 202K, Buckeye
Address

- 13. Twp. 1 N.
- 14. Rge. 6 W.
- 15. Section 34
- 16. Portions of Secs. 33, 34, 35
Legal subdivision
- 17. Acres 960 A.
- 18. Owner Ralph E. Wilson
Name (or Project)
- 19. Buckeye, Arizona
Address

- 12. Water will be applied to use about September 1, 1948
Month Year

INSTRUCTIONS

Fill out original and duplicate, and mail to Water Division, State Land Department, Phoenix, Arizona.

Duplicate will be returned within 15 days to person giving notice.

- 20. This notice given by Ralph E. Wilson
Name
Route 1
Buckeye, Arizona
Address

DO NOT WRITE IN THIS SPACE

OFFICE RECORD

Received 6-12-48 By lj

Filed 6-16-48 By lj

Duplicate Mailed 6-16-48 By lj

File Number (B-1-6)34 abb