


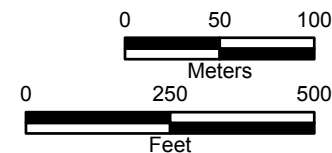




LEGEND

-  Observation Well
-  Groundwater Contour
-  Site Boundary



Note - presented in feet NAVD88 and water elevation data not adjusted for tidal effects.

PSEG Power, LLC

PSEG Site ESPA Part 2, Site Safety Analysis Report

Potentiometric Contour Map
New Plant Location -
Vincentown Formation
April, 2009

FIGURE 2.4.12-17

Rev 0