




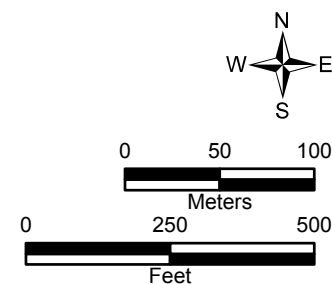


## LEGEND

-  Observation Well
-  Groundwater Contour
-  Site Boundary

Note - presented in feet NAVD and water elevation data not adjusted for tidal effects.

\* well NOW-5U is screened within the hydraulic fill and has not been included in estimating groundwater contours.



PSEG Power, LLC

PSEG Site ESPA  
Part 2, Site Safety Analysis Report

Potentiometric Contour Map  
New Plant Location - Alluvium  
July 2009

FIGURE 2.4.12-13

Rev 0