


2-9

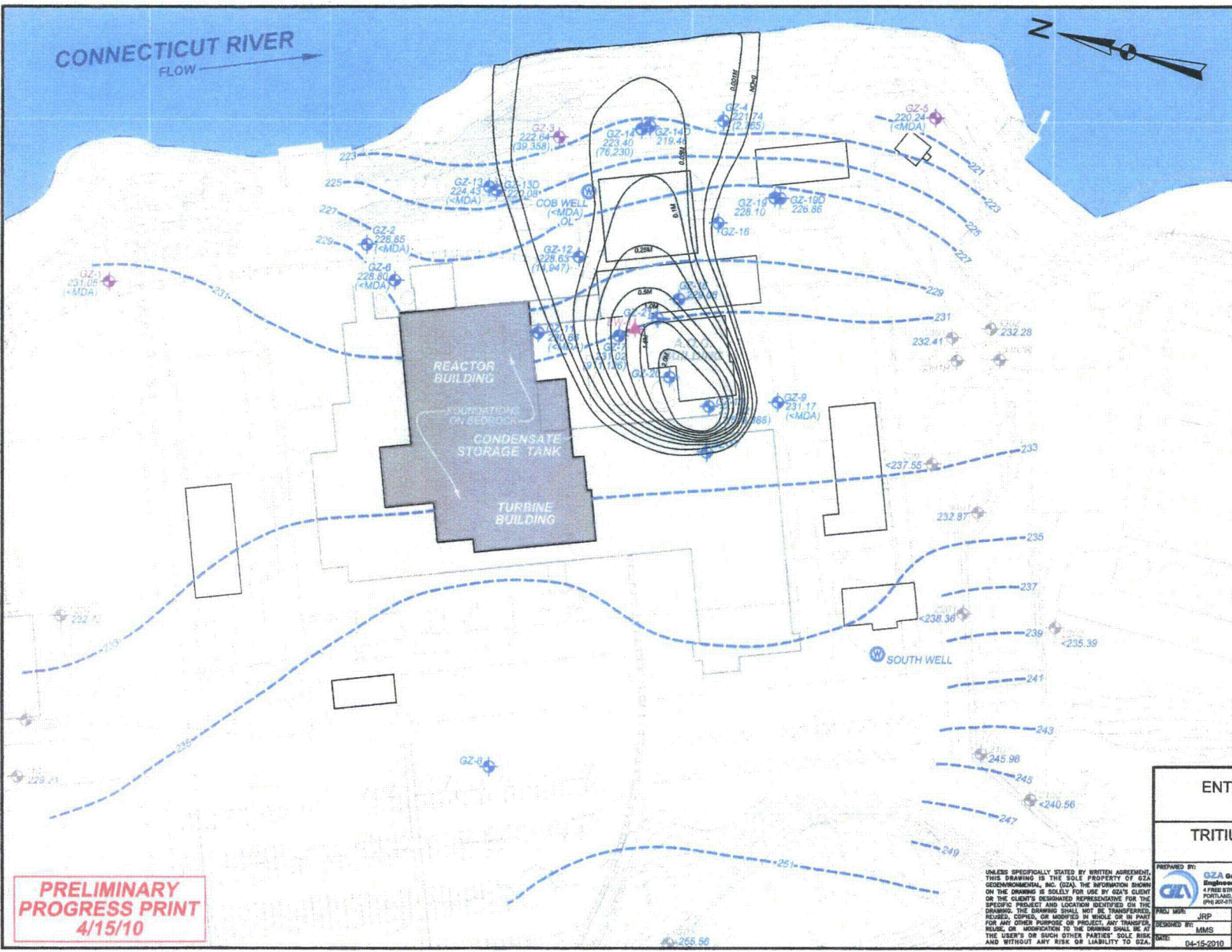

CONNECTICUT RIVER
FLOW



LEGEND

- COB WELL (W)
- OL (W)
- VERMONT YANKEE BEDROCK DRINKING WATER WELL OFF-LINE
- GZ-10 (1,696,000)
- MONITORING WELL INSTALLED JANUARY-MARCH 2010
- JANUARY-MARCH 2010 GROUNDWATER ELEVATION IN FEET (FEBRUARY 26, 2010)
- TRITIUM ACTIVITY (pCi/L) (FEBRUARY 8, 2010)
- GZ-1
- GPI MONITORING WELL INSTALLED NOVEMBER 2007
- OTHER VERMONT YANKEE MONITORING WELL
- 225
- INFERRED GROUNDWATER CONTOUR IN FEET (FEBRUARY 26, 2010)
- INFERRED GROUNDWATER FLOW DIRECTION

- NOTES:**
- GROUNDWATER CONTOURS AND FLOW DIRECTIONS INFERRED FROM GROUNDWATER ELEVATION MEASUREMENTS COLLECTED FROM WIDELY SPACED MONITORING WELLS ON FEBRUARY 26, 2010. ACTUAL CONDITIONS MAY VARY.
 - TRITIUM ACTIVITY BASED ON GROUNDWATER SAMPLES COLLECTED BY OTHERS AND ANALYZED BY VERMONT YANKEE BETWEEN FEBRUARY 8, 2010.
 - FLUCTUATIONS IN LOCAL GROUNDWATER ELEVATIONS MAY OCCUR OVER TIME DUE TO RAINFALL, SEASONAL CHANGES IN THE RATE OF EVAPOTRANSPIRATION, RELEASE RATES FROM THE LOCAL DAM, AND OTHER VARIOUS FACTORS.
 - THE LOCATIONS AND REFERENCE ELEVATIONS OF MONITORING WELLS AND DRINKING WATER WELLS WERE SURVEYED BY SOUTHERN VERMONT ENGINEERING OF BRATTLEBORO VERMONT (EXCEPT GZ-20 AND GZ-21, WHICH WERE ESTIMATED PENDING FORMAL SURVEY).
 - BASE PLAN, INCLUDING SITE TOPOGRAPHY, PROVIDED TO GZA IN ELECTRONIC FORMAT BY VERMONT YANKEE.



**PRELIMINARY
PROGRESS PRINT
4/15/10**

UNLESS SPECIFICALLY STATED BY WRITTEN AGREEMENT, THIS DRAWING IS THE SOLE PROPERTY OF GZA GEOTECHNOLOGICAL, INC. (GZA). THE INFORMATION SHOWN ON THE DRAWING IS SOLELY FOR USE BY GZA'S CLIENT OR THE CLIENT'S DESIGNATED REPRESENTATIVE FOR THE SPECIFIC PROJECT AND LOCATION IDENTIFIED ON THE DRAWING. THE DRAWING SHALL NOT BE TRANSFERRED, REPRODUCED, COPIED, OR MODIFIED IN WHOLE OR IN PART FOR ANY OTHER PURPOSE OR PROJECT. ANY TRANSFER, REUSE, OR MODIFICATION TO THE DRAWING SHALL BE AT THE USER'S OR SUCH OTHER PARTY'S SOLE RISK AND WITHOUT ANY RISK OR LIABILITY TO GZA.

ENTERGY VERMONT YANKEE VERNON, VERMONT			
TRITIUM CONCENTRATION PLAN			
PREPARED BY: GZA Geotechnical, Inc. Engineers and Scientists 4 FREE STREET PORTLAND, MAINE 04101 (949) 207-4749	PROJECT FOR: ENTERGY VERMONT YANKEE VERNON, VERMONT		
PROJECT NO.: JRP	DESIGNED BY: MMS	DRAWN BY: GAS/EM/DMD	SCALE: 1" = 100'
DATE: 04-15-2010	PROJECT NO.:	REVISION NO.:	FIGURE 3

G:\0101 - GZA - Environmental, Inc. - GZA - P:\09 Jobs\09-0028576-11 - V. Tritium Response\CAD\09-0028576-11 - Bommop_v4.dwg [Exec plot_17x11] April 15, 2010 - 2:48pm Michael.Donoh