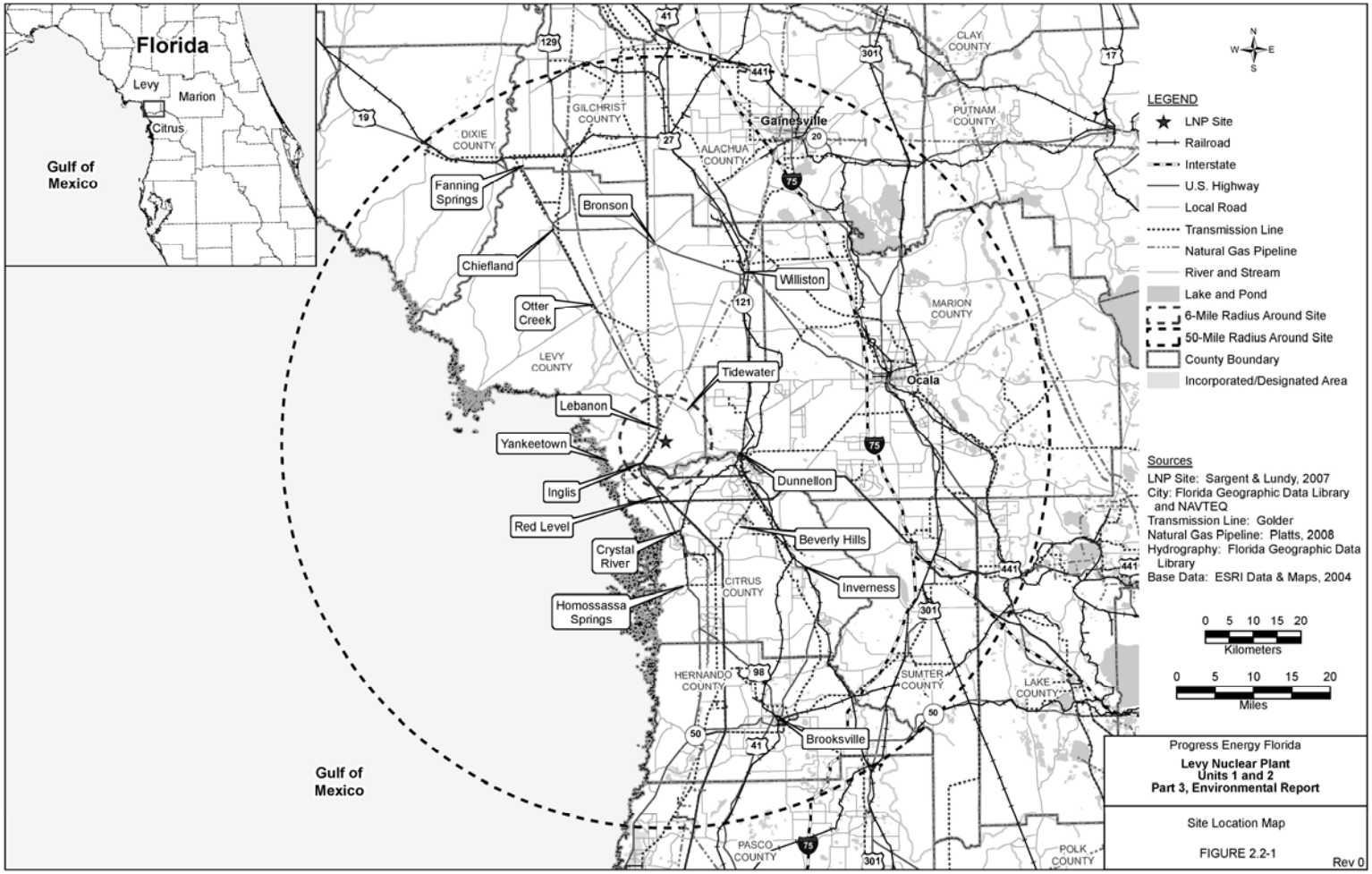
Florida
Levy
Marion
Citrus
Gulf of Mexico
DIXIE COUNTY
GILCHRIST COUNTY
ALACHUA COUNTY
Gainesville
CLAY COUNTY
PUTNAM COUNTY
MARION COUNTY
LEVY COUNTY
CITRUS COUNTY
HERNANDO COUNTY
SUMTER COUNTY
LAKE COUNTY
PASCO COUNTY
POLK COUNTY
Fanning Springs
Bronson
Chiefland
Williston
Otter Creek
Tidewater
Ocala
Lebanon
Yankeetown
Inglis
Dunnellon
Red Level
Beverly Hills
Crystal River
Inverness
Homossassa Springs
Brooksville
Gulf of Mexico
LEGEND
LNP Site
Railroad
Interstate
U.S. Highway
Local Road
Transmission Line
Natural Gas Pipeline
River and Stream
Lake and Pond
6-Mile Radius Around Site
50-Mile Radius Around Site
County Boundary
Incorporated/Designated Area
Sources
LNP Site: Sargent & Lundy, 2007
City: Florida Geographic Data Library and NAVTEQ
Transmission Line: Golder
Natural Gas Pipeline: Platts, 2008
Hydrography: Florida Geographic Data Library
Base Data: ESRI Data & Maps, 2004
0 5 10 15 20
Kilometers
0 5 10 15 20
Miles
Progress Energy Florida
Levy Nuclear Plant
Units 1 and 2
Part 3, Environmental Report
Site Location Map
FIGURE 2.2-1
Rev 0

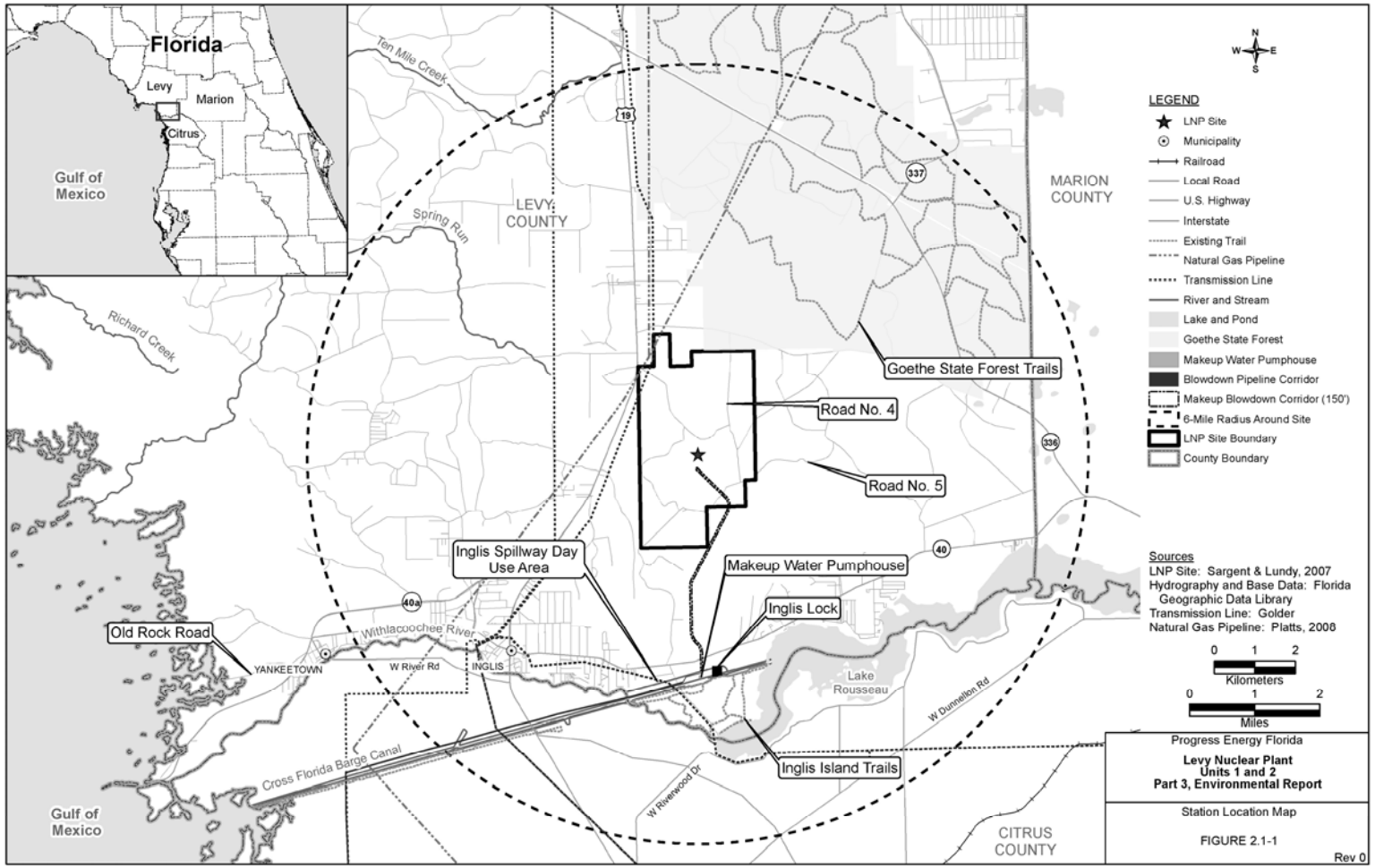
Florida
Levy
Marion
Citrus
Gulf of Mexico
Ten Mile Creek
Spring Run
Richard Creek
LEVY COUNTY
MARION COUNTY
CITRUS COUNTY
Goethe State Forest Trails
Road No. 4
Road No. 5
Inglis Spillway Day Use Area
Makeup Water Pumphouse
Inglis Lock
Old Rock Road
YANKEETOWN
W River Rd
INGLIS
Withlacoochee River
Lake Rousseau
W Dunnellon Rd
Cross Florida Barge Canal
W Riverwood Dr
Inglis Island Trails
Gulf of Mexico
N
W
E
S
LEGEND
LNP Site
Municipality
Railroad
Local Road
U.S. Highway
Interstate
Existing Trail
Natural Gas Pipeline
Transmission Line
River and Stream
Lake and Pond
Goethe State Forest
Makeup Water Pumphouse
Blowdown Pipeline Corridor
Makeup Blowdown Corridor (150')
6-Mile Radius Around Site
LNP Site Boundary
County Boundary
Sources
LNP Site: Sargent & Lundy, 2007
Hydrography and Base Data: Florida Geographic Data Library
Transmission Line: Golder
Natural Gas Pipeline: Platts, 2008
0 1 2
Kilometers
0 1 2
Miles
Progress Energy Florida
Levy Nuclear Plant
Units 1 and 2
Part 3, Environmental Report
Station Location Map
FIGURE 2.1-1
Rev 0

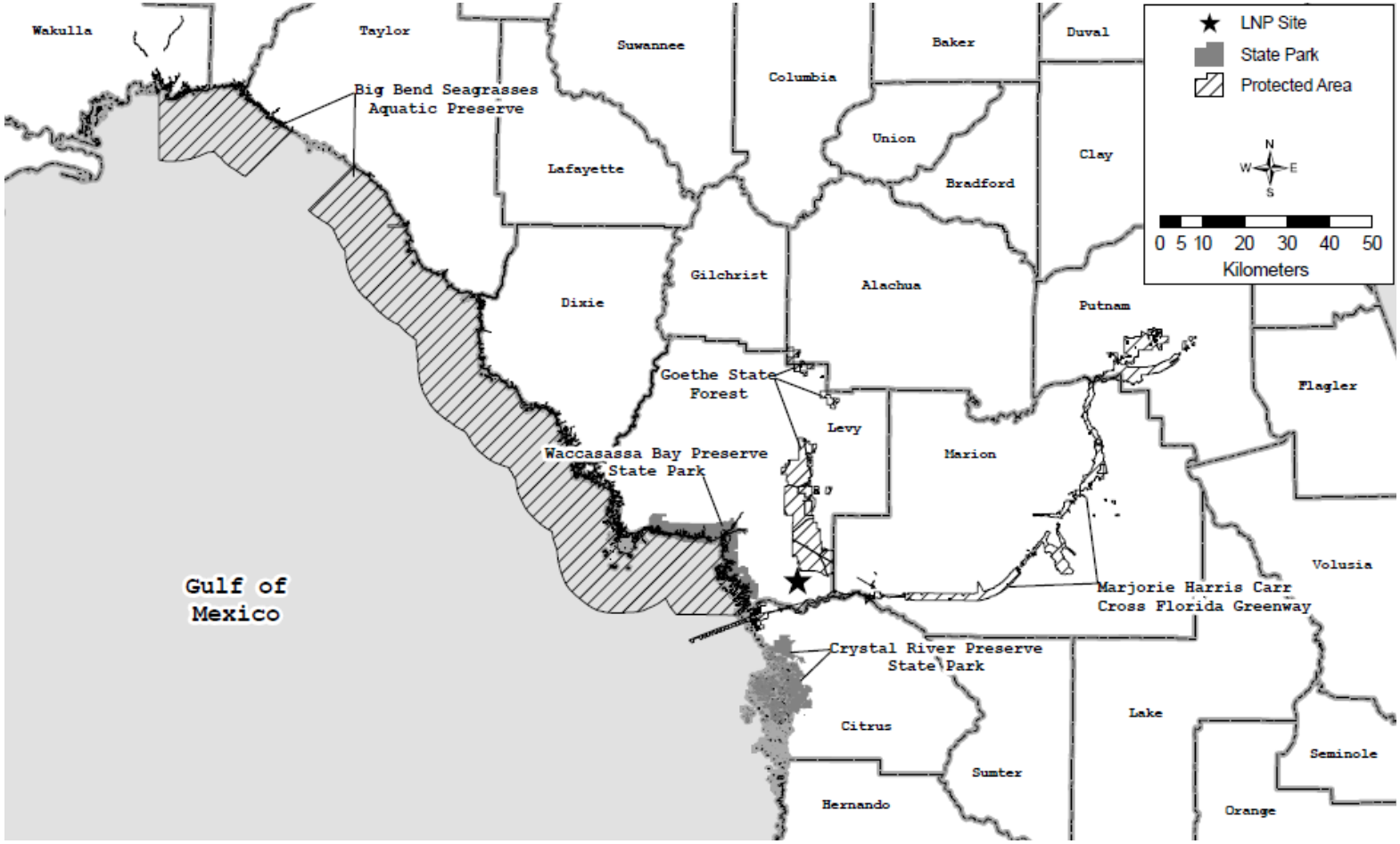
LNP Site
State Park
Protected Area
N
W
E
S
0 5 10 20 30 40 50
Kilometers
Wakulla
Taylor
Suwannee
Columbia
Baker
Duval
Big Bend Seagrasses
Aquatic Preserve
Lafayette
Union
Bradford
Clay
Dixie
Gilchrist
Alachua
Putnam
Flagler
Goethe State
Forest
Levy
Marion
Waccasassa Bay Preserve
State Park
Volusia
Gulf of
Mexico
Marjorie Harris Carr
Cross Florida Greenway
Crystal River Preserve
State Park
Lake
Citrus
Seminole
Sumter
Hernando
Orange