








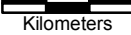


LEGEND

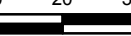
-  HAR Site
 -  Dams
 -  State Capital
 -  Selected Cities
 -  Cape Fear Major Lakes, Rivers, and Streams
 -  Cape Fear River Basin Boundary
 -  North Carolina County Boundaries
 -  North Carolina State Boundary
- 

0 10 20 30



Kilometers

0 10 20 30



Miles

Progress Energy Carolinas
**Shearon Harris Nuclear Power Plant
 Units 2 and 3**
Part 3, Environmental Report
 New Hill, North Carolina

Cape Fear River Drainage Basin
 Locks and Dams

FIGURE 2.3-9

Rev 0