Appendix 2.4BB Monthly Water Level Maps

The following maps provide the additional monthly well monitoring contour maps for a full year of data.

Overburden Water Table Map for 07/29/07

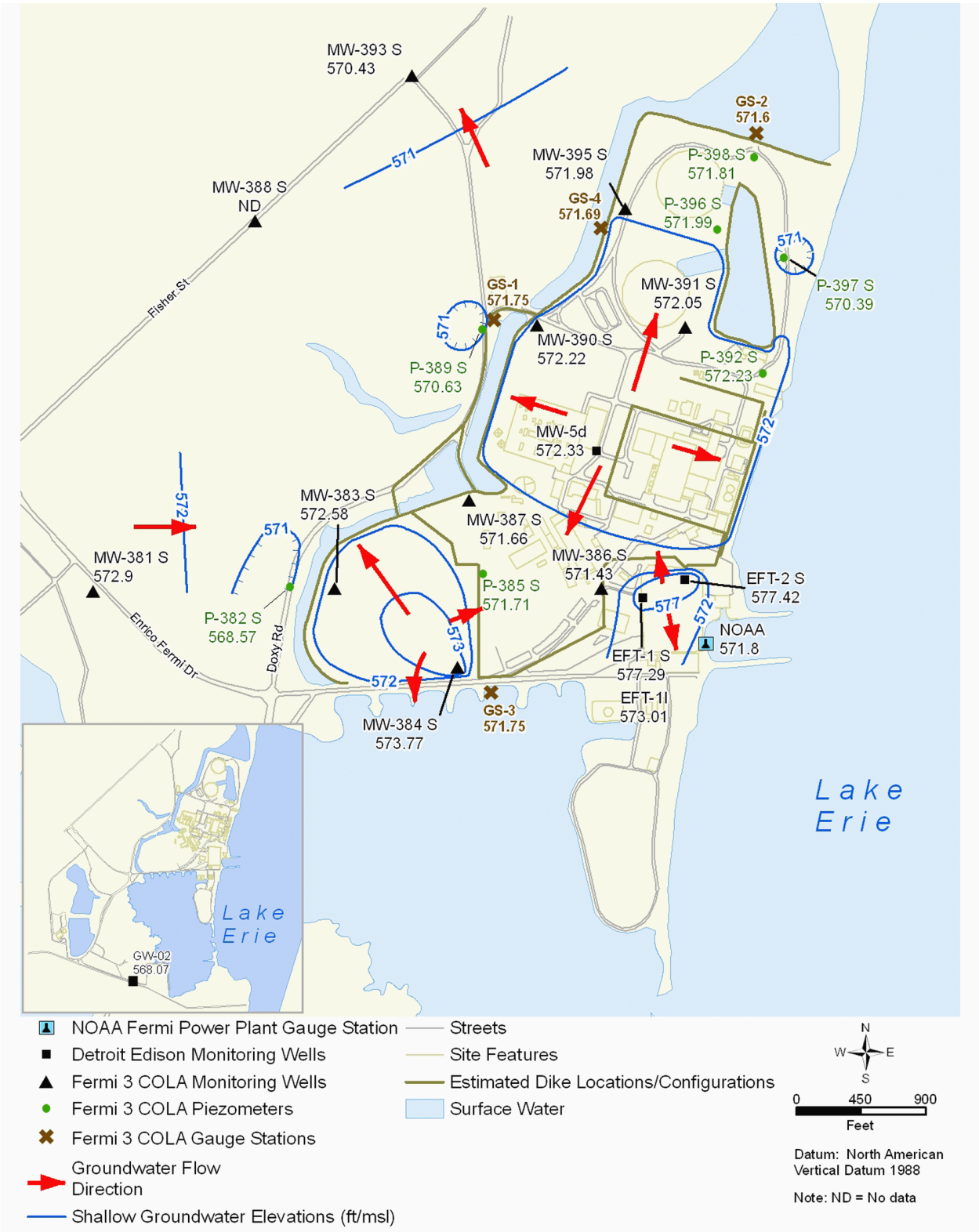

Overburden Water Table Map for 08/29/07

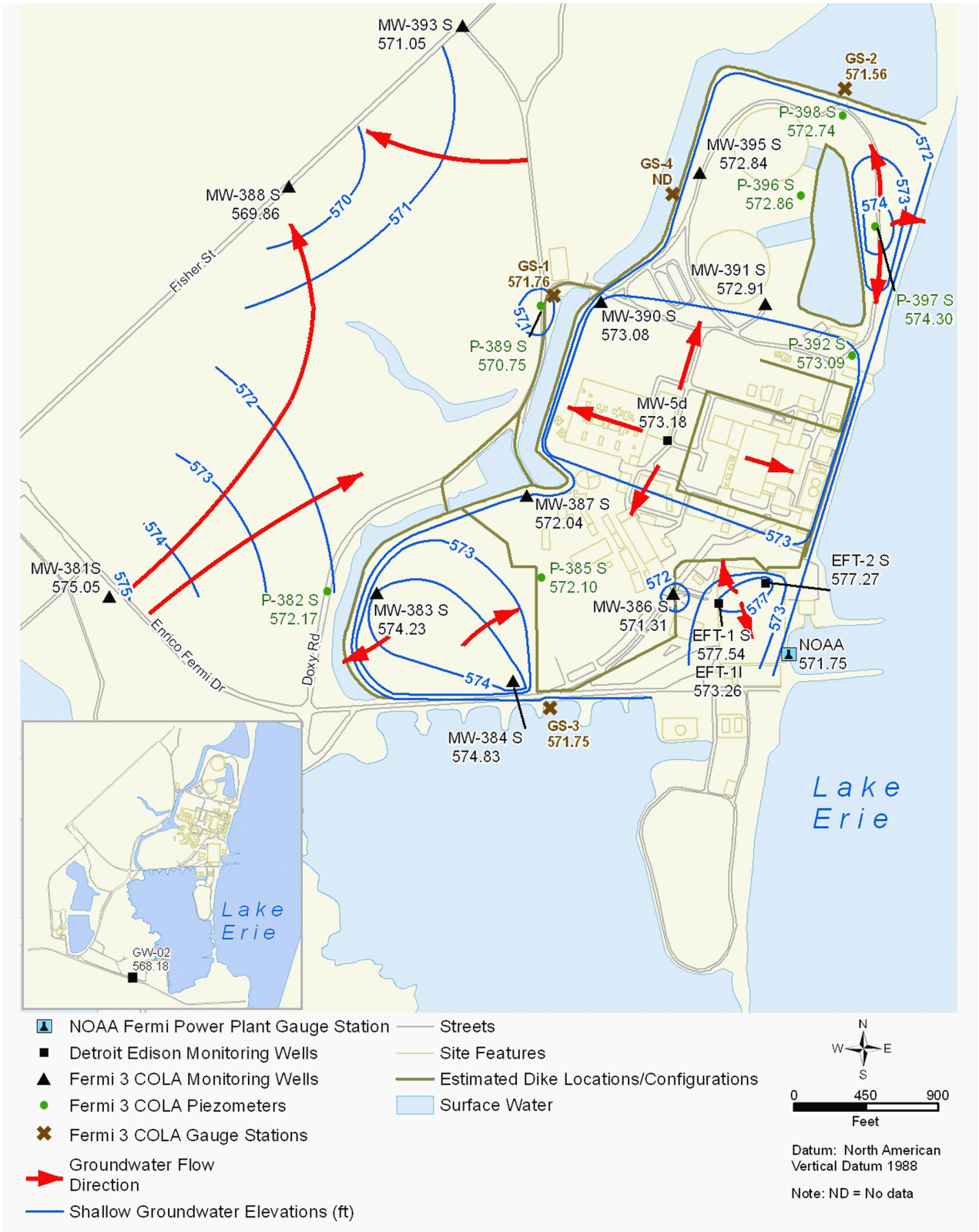

Overburden Water Table Map for 10/30/07

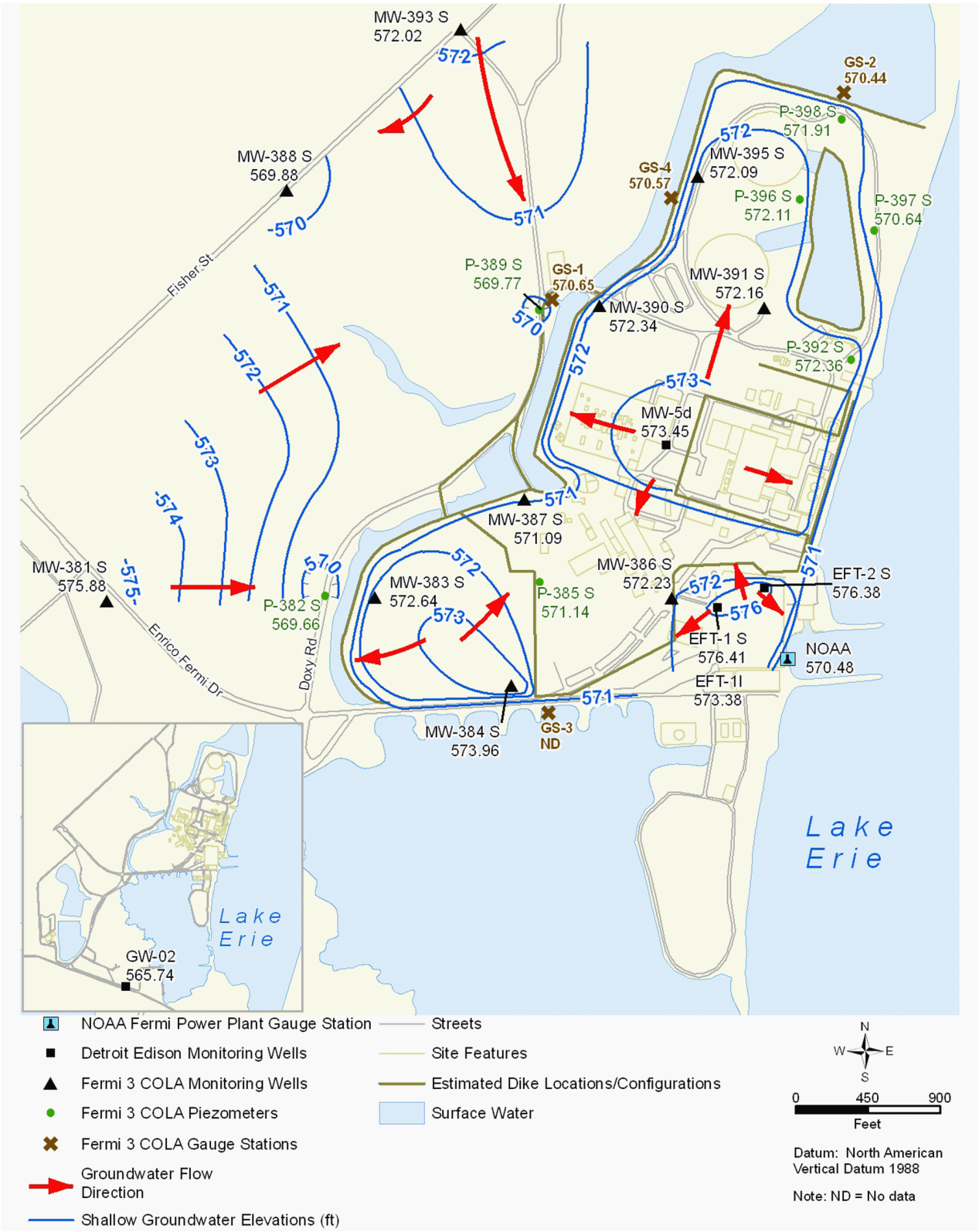

Overburden Water Table Map for 11/29/07

Overburden Water Table Map for 01/29/08

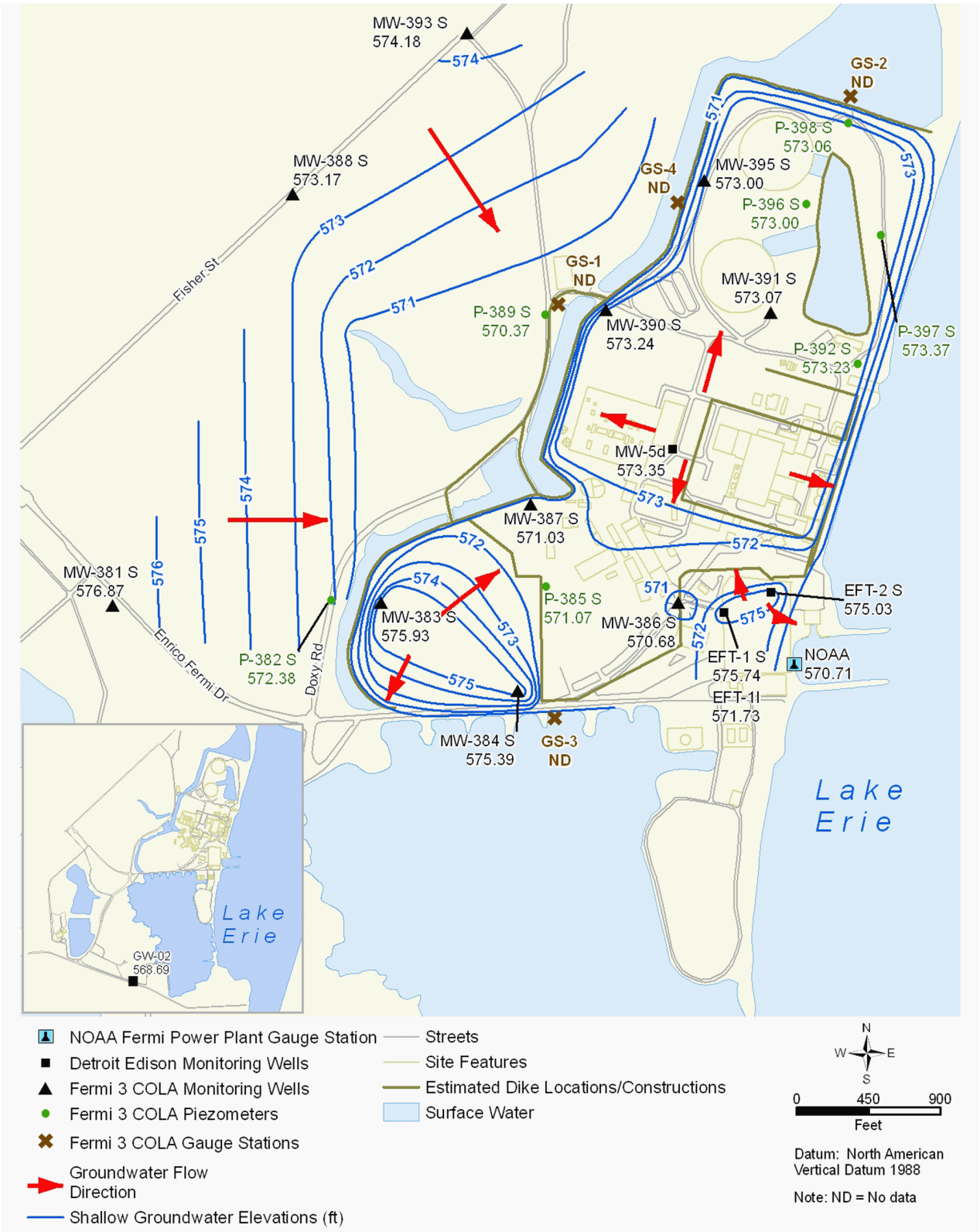

Overburden Water Table Map for 02/28/08

Overburden Water Table Map for 04/29/08

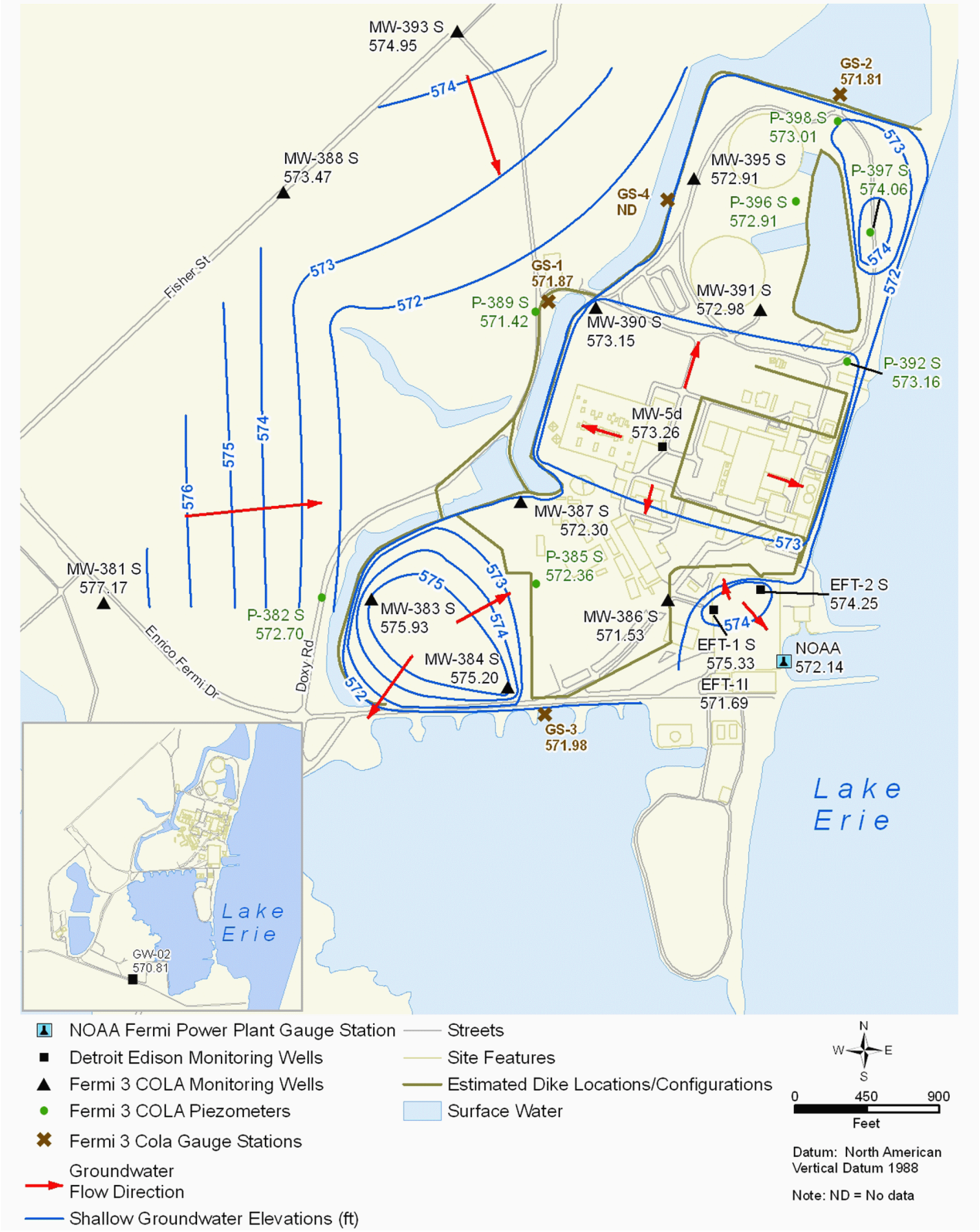

Overburden Water Table Map for 05/29/08

Bass Islands Aquifer Potentiometric Surface Map for 07/29/07

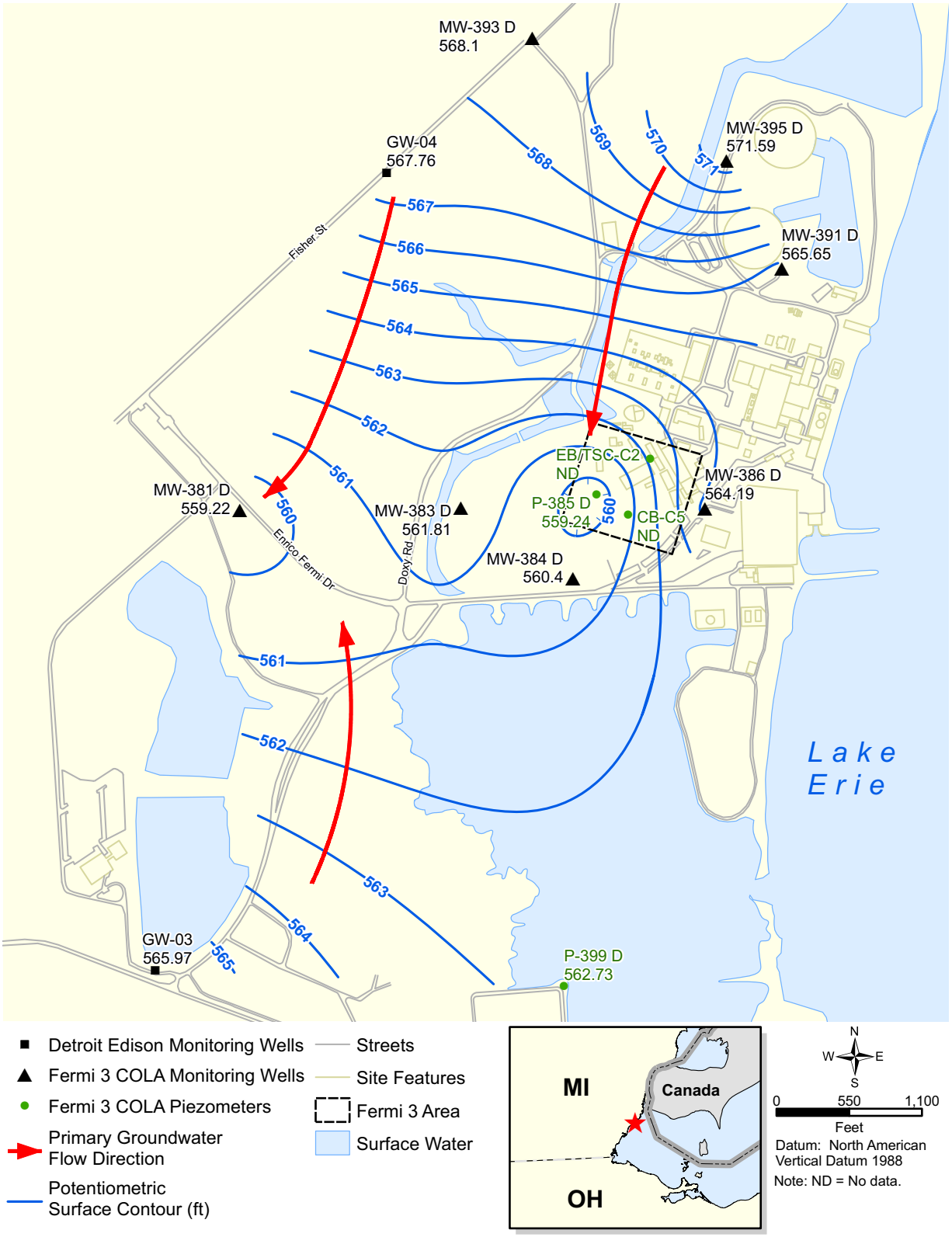

Bass Islands Aquifer Potentiometric Surface Map for 08/29/07

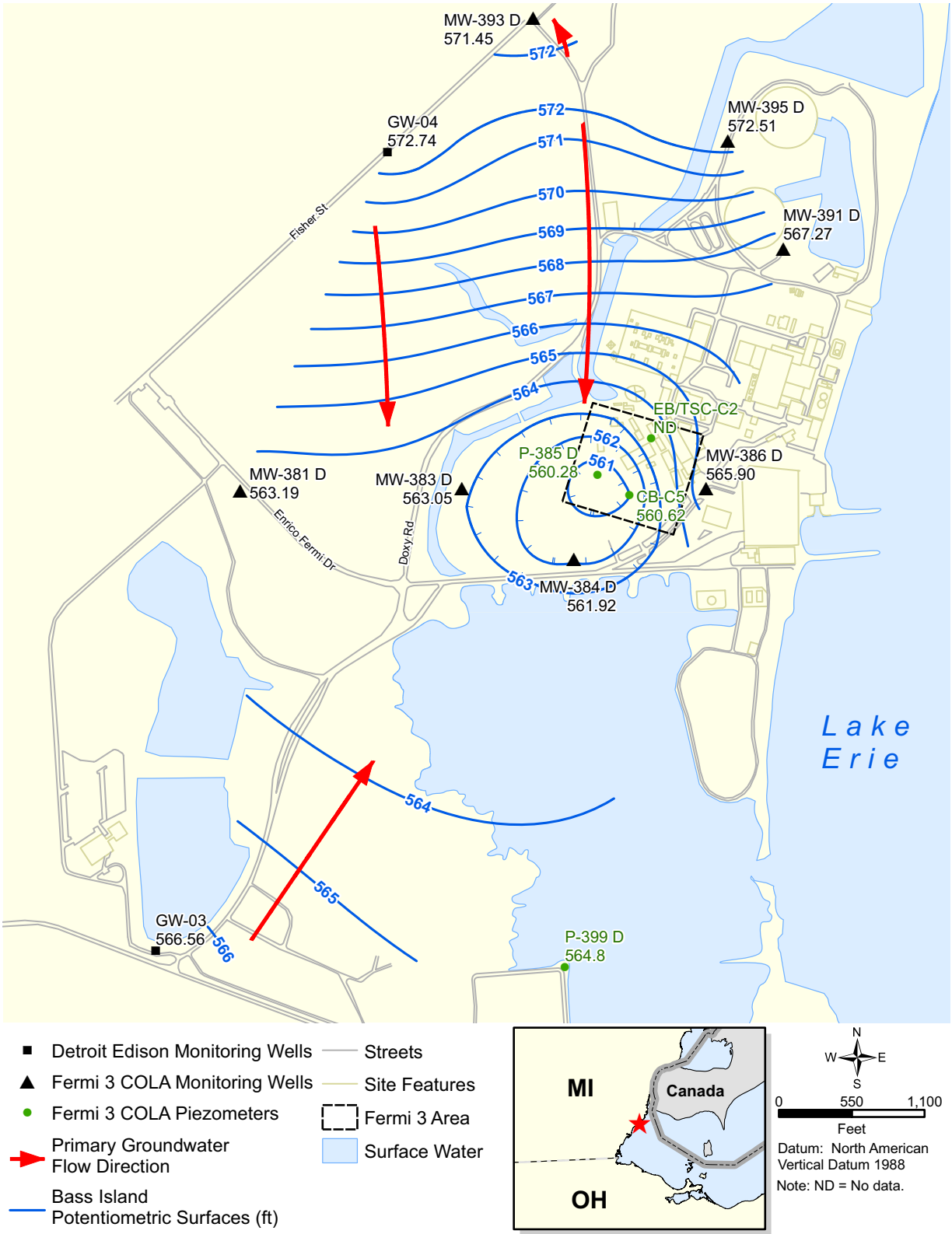

Bass Islands Aquifer Potentiometric Surface Map for 10/30/07

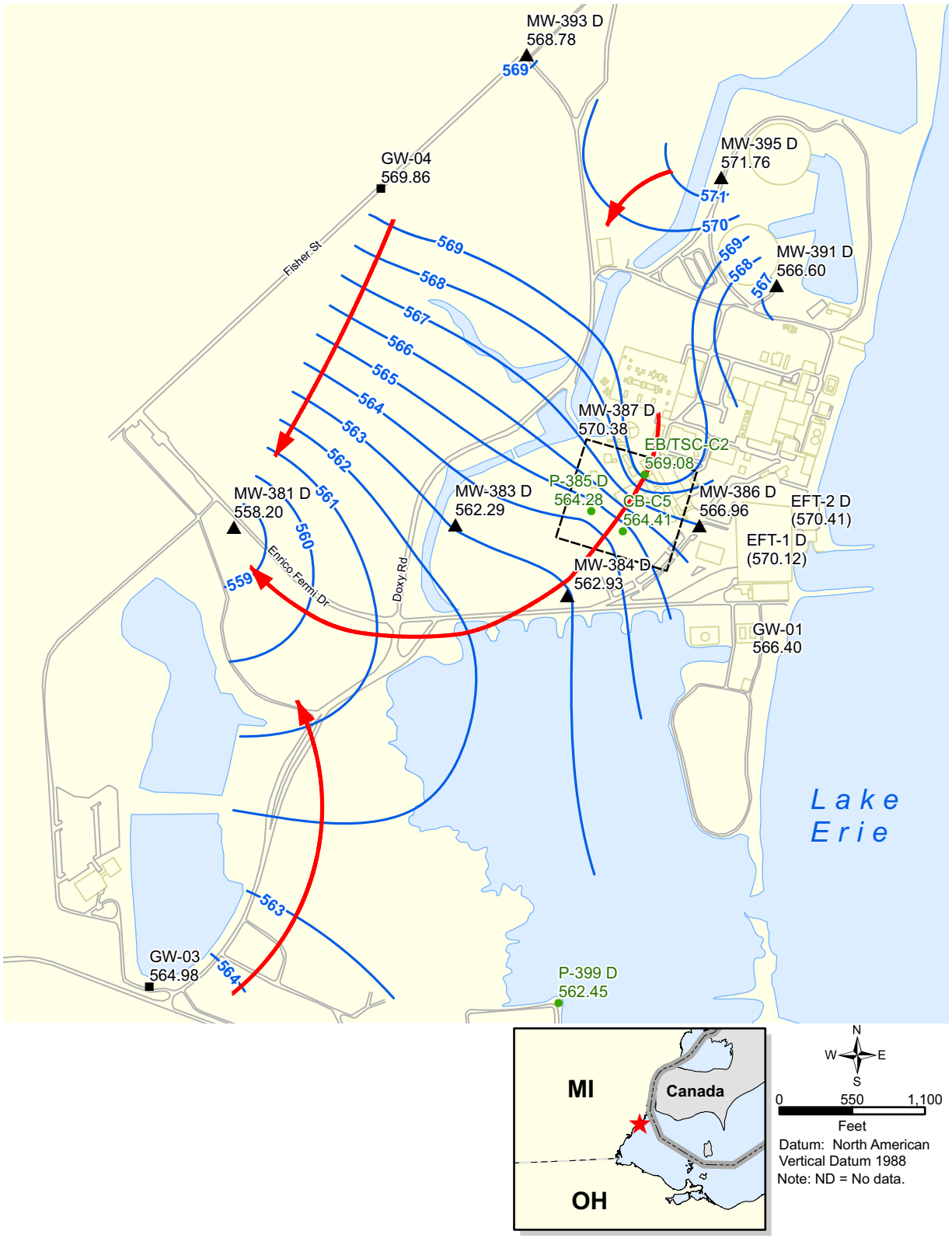

Bass Islands Aquifer Potentiometric Surface Map for 11/29/07

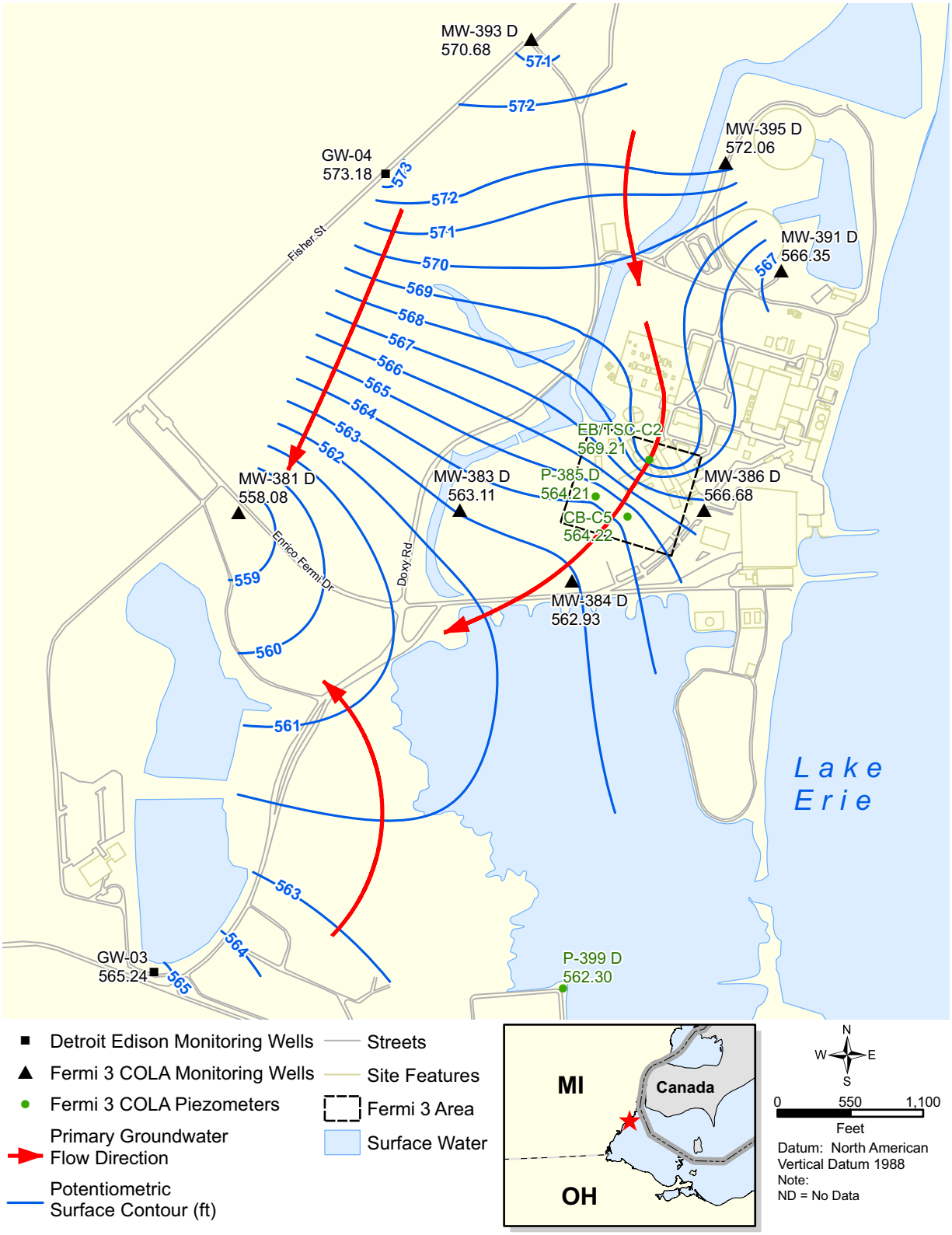

Bass Islands Aquifer Potentiometric Surface Map for 01/29/08

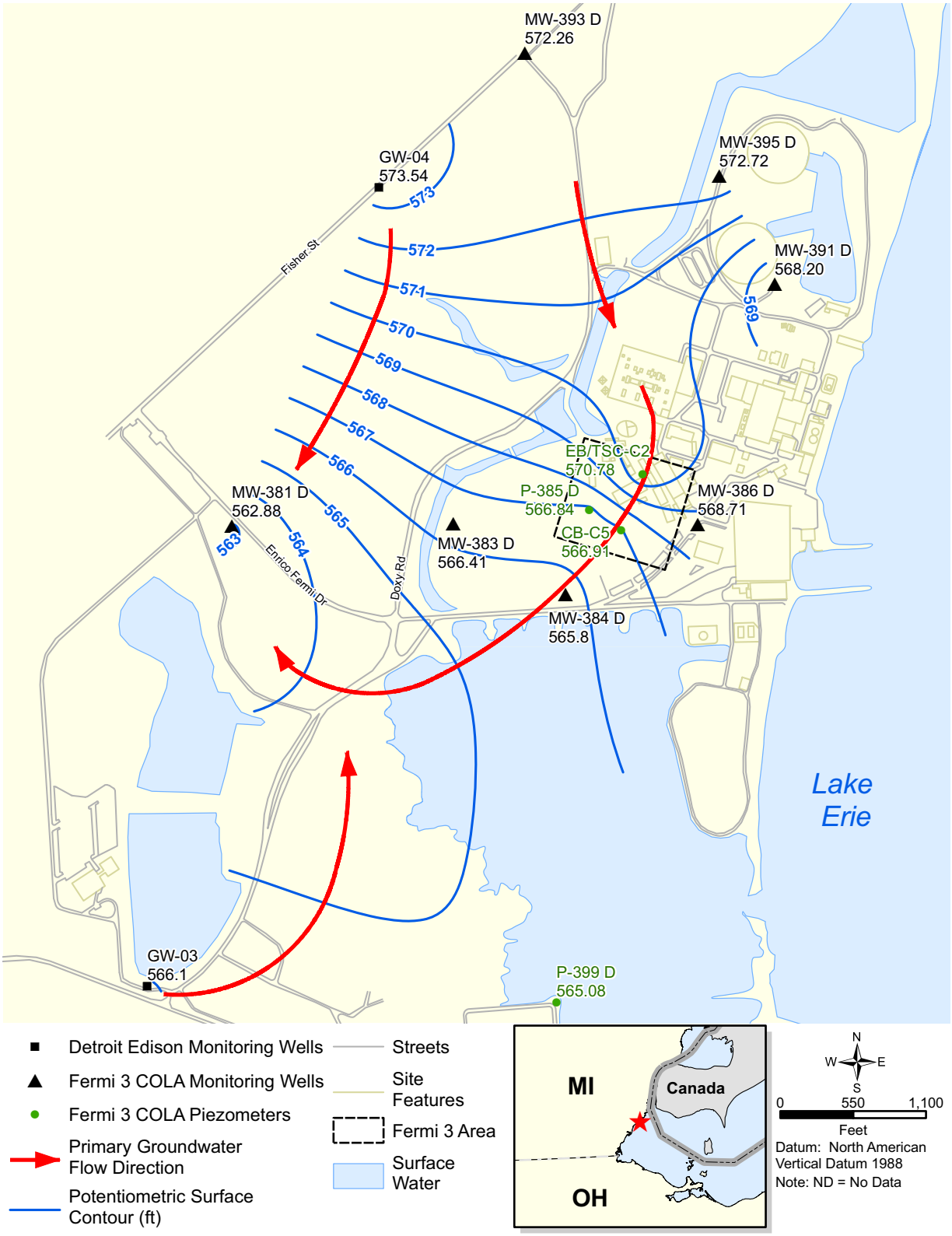

Bass Islands Aquifer Potentiometric Surface Map for 02/28/08

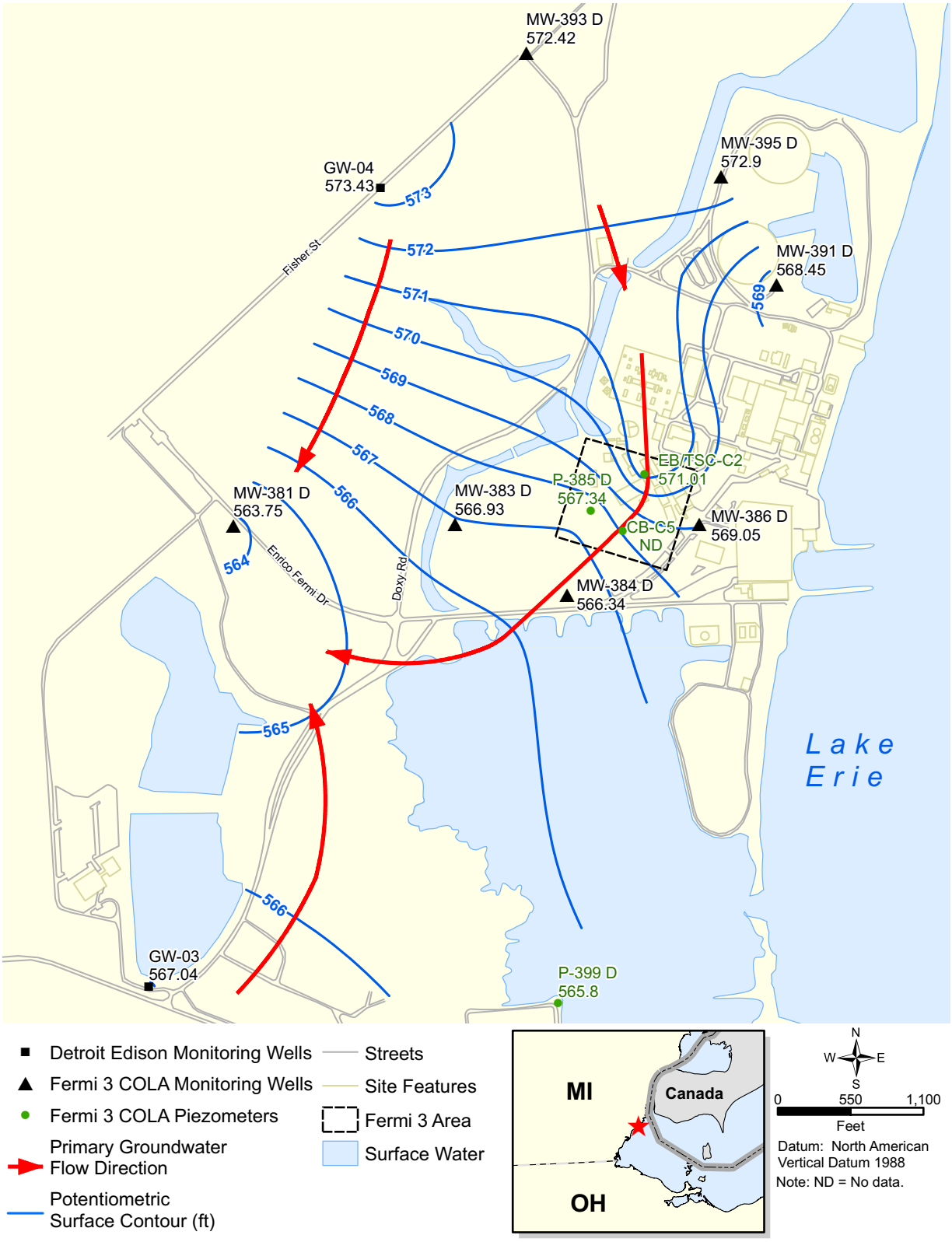

Bass Islands Aquifer Potentiometric Surface Map for 04/29/08

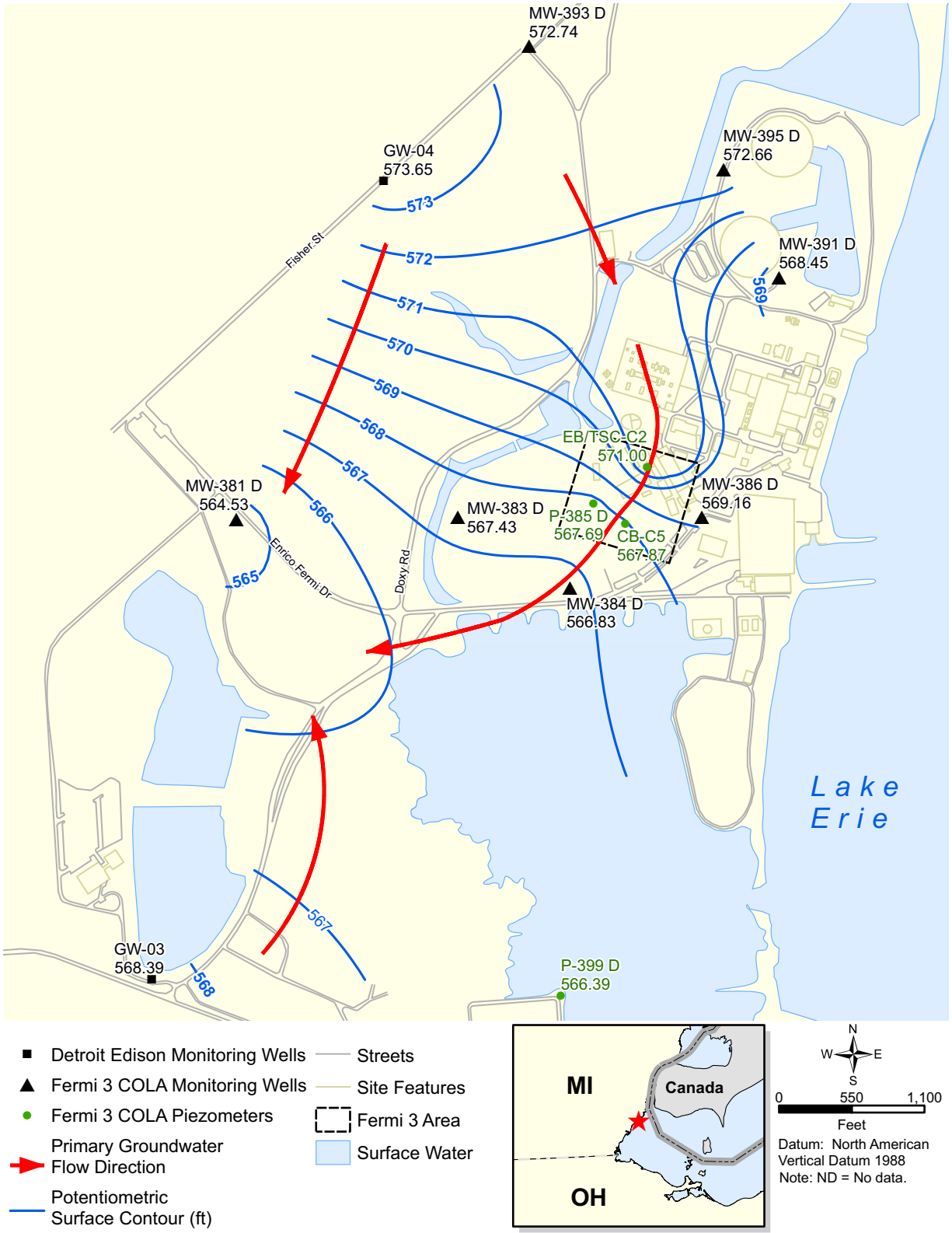
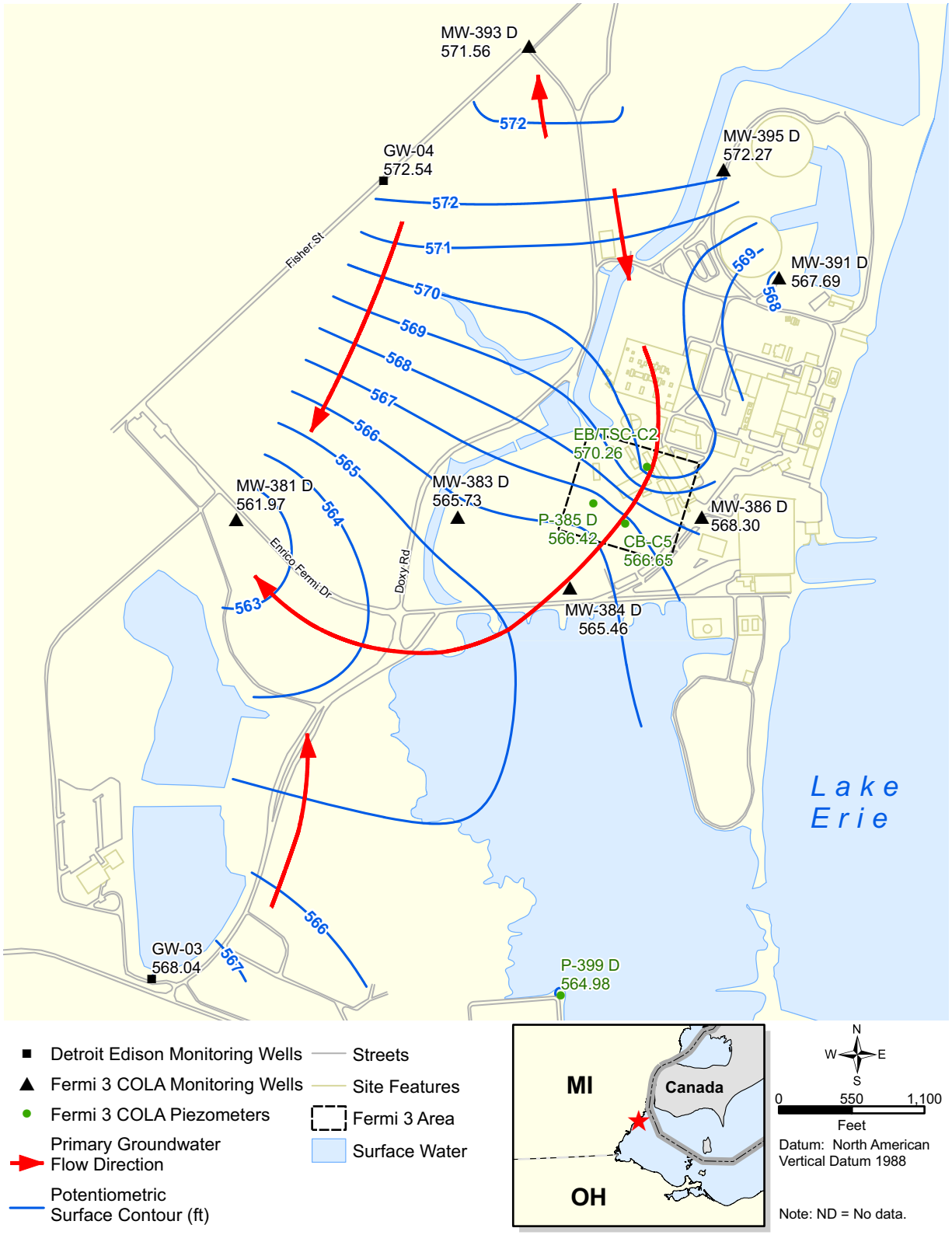
Bass Islands Aquifer Potentiometric Surface Map for 05/29/08