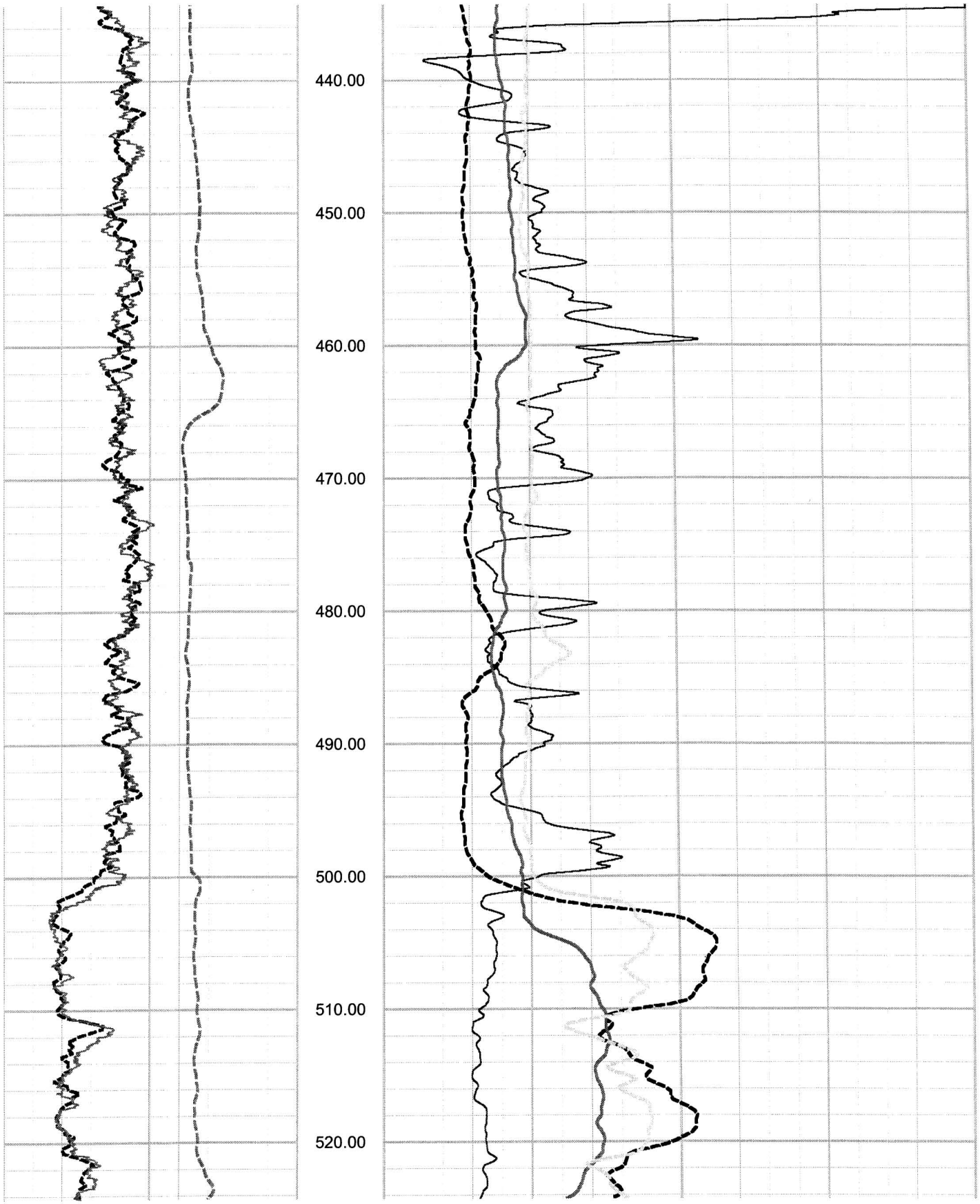

Victoria County COL Boring B-2274A OFFSET ELOG, Caliper and Natural Gamma rev 1 Sheet 7 of 9

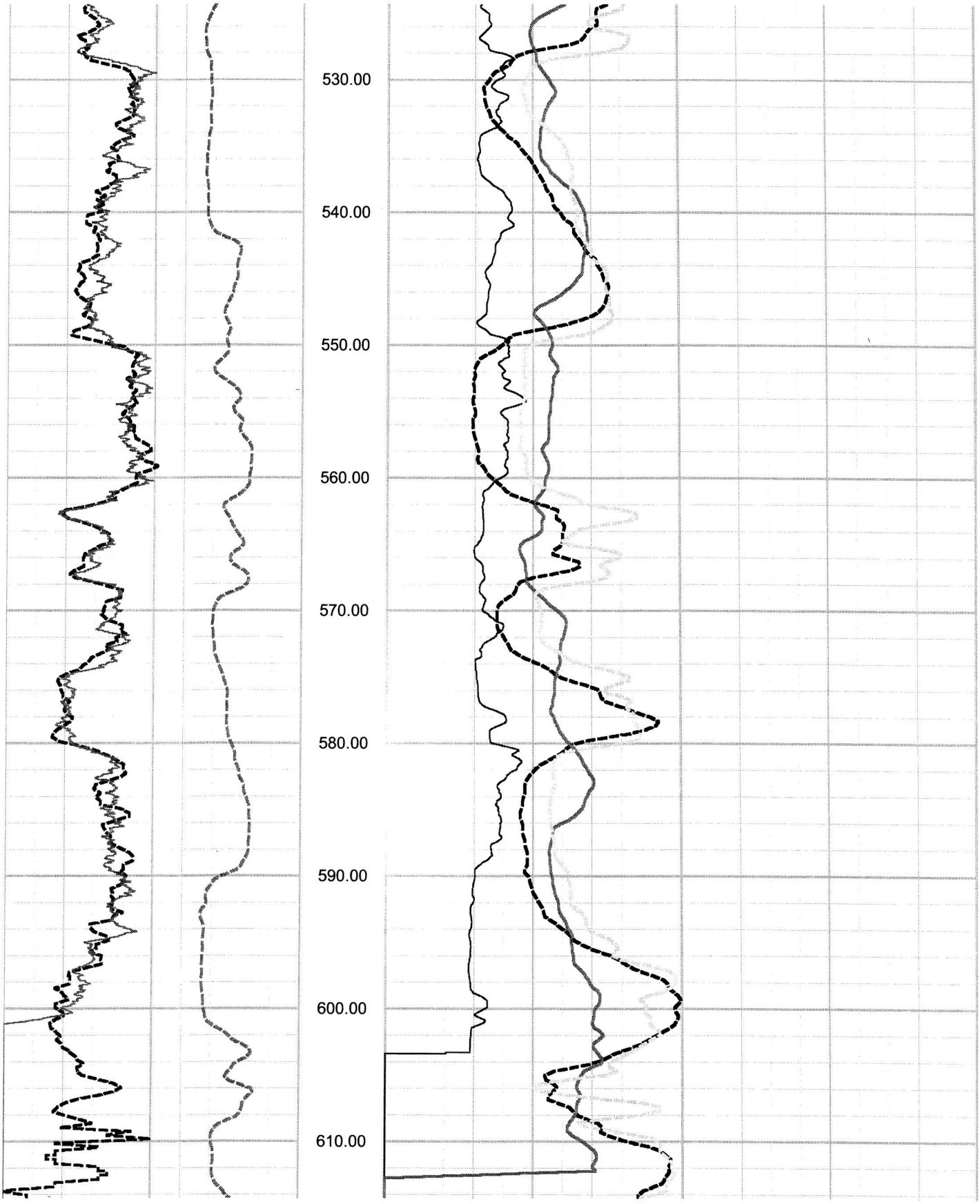

Victoria County COL Boring B-2274A OFFSET ELOG, Caliper and Natural Gamma rev 1 Sheet 8 of 9

NGAM API Cs.		Depth (ft)	CALP Inch	
0.00	100.00		2.00	22.00
SP Millivolt			SHN Ohm M.	
0.00	150.00		0.00	50.00
CGAM API Cs.			LON Ohm M.	
0.00	100.00		0.00	60.00
			SPR Ohm	
			0.00	60.00

ROBERTSON GEOLOGGING LIMITED

VICTORIA

B2276A OFFSET

ROBERTSON GEOLOGGING TECHNOLOGY

REMARKS (C:\Data\Victoria County\B-2276A OFFSET 10 ..

COMPANY	GEOVISION
WELL	B-2276A OFFSET
FIELD	
COUNTRY	
STATE	
COUNTY	
LAT.:	
LONG.:	

OTHER SERVICES

Perm. Da..	Elev	KB	0.00
Log. Da..		DF	0.00
Drill Datum		GL	0.00

DATE	10 Nov 07	15 Dec 06	15 Dec 06
RUN#	1	0	0
TYPE OF LOG	ELOG		
DEPTH DRILLER	210.00	0.00	0.00
DEPTH LOGGER	210.00	0.00	0.00
LOG DEEPEST	210.00	0.00	0.00
LOG SHALLOW	40.00	0.00	0.00
FLUID IN HOLE	DRILLING MUD		
SALINITY			
DENSITY			
LEVEL			
MAX TEMP °C	0.00	0.00	0.00
RIG TIME			
RECORDED BY	C. CARTER		
WITNESSED BY			

RUN#	BIT RECORD SIZE	FROM	TO	CASING RECORD SIZE	WEIGHT	FROM	TO
1	5.88	0.00	619.50	4.00	0.00	0.00	88.00
0	0.00	0.00	0.00	0.00	0.00	0.00	0.00
0	0.00	0.00	0.00	0.00	0.00	0.00	0.00

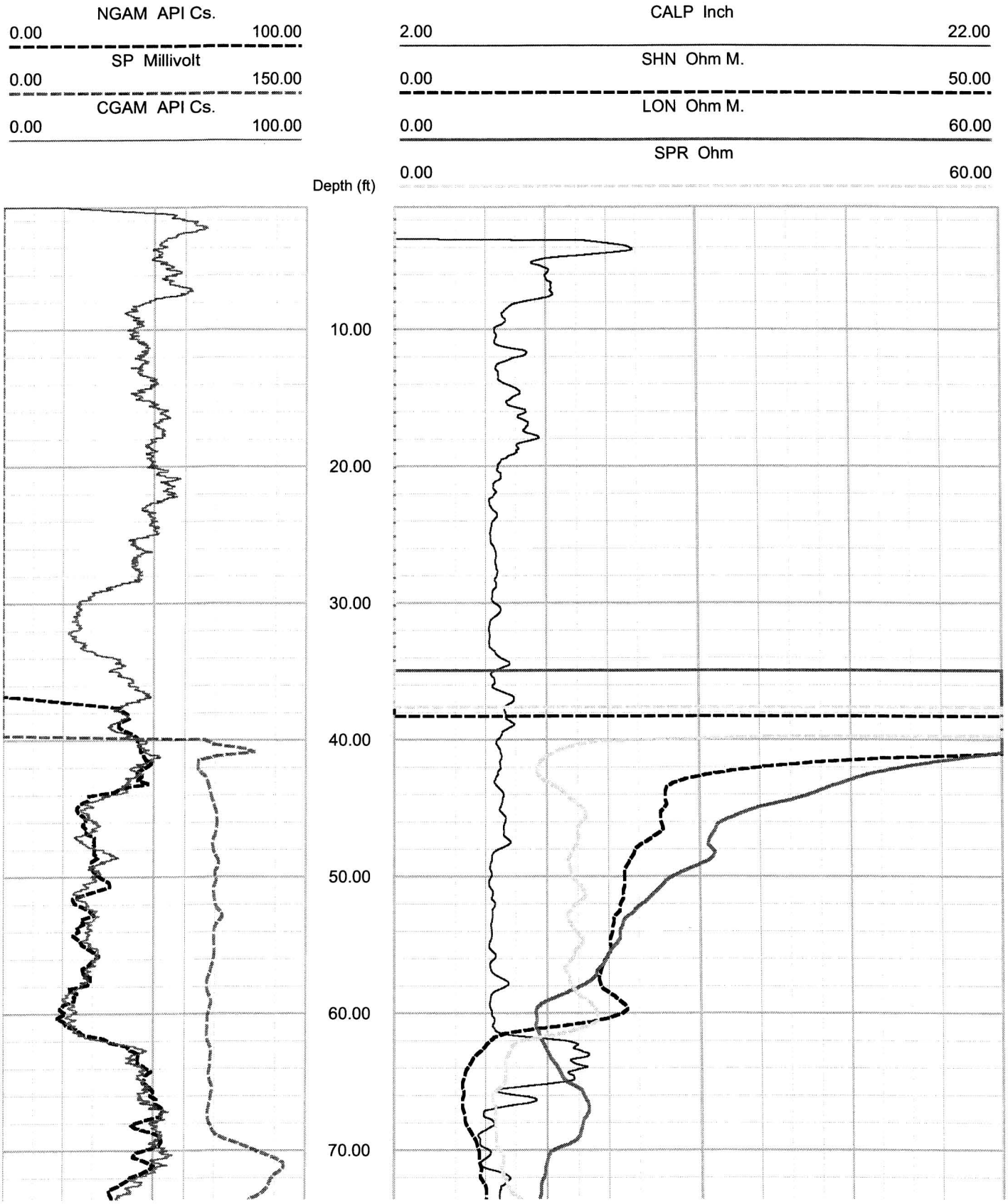

Victoria County COL Boring B-2276A OFFSET ELOG, Caliper and Natural Gamma rev 1 Sheet 2 of 4

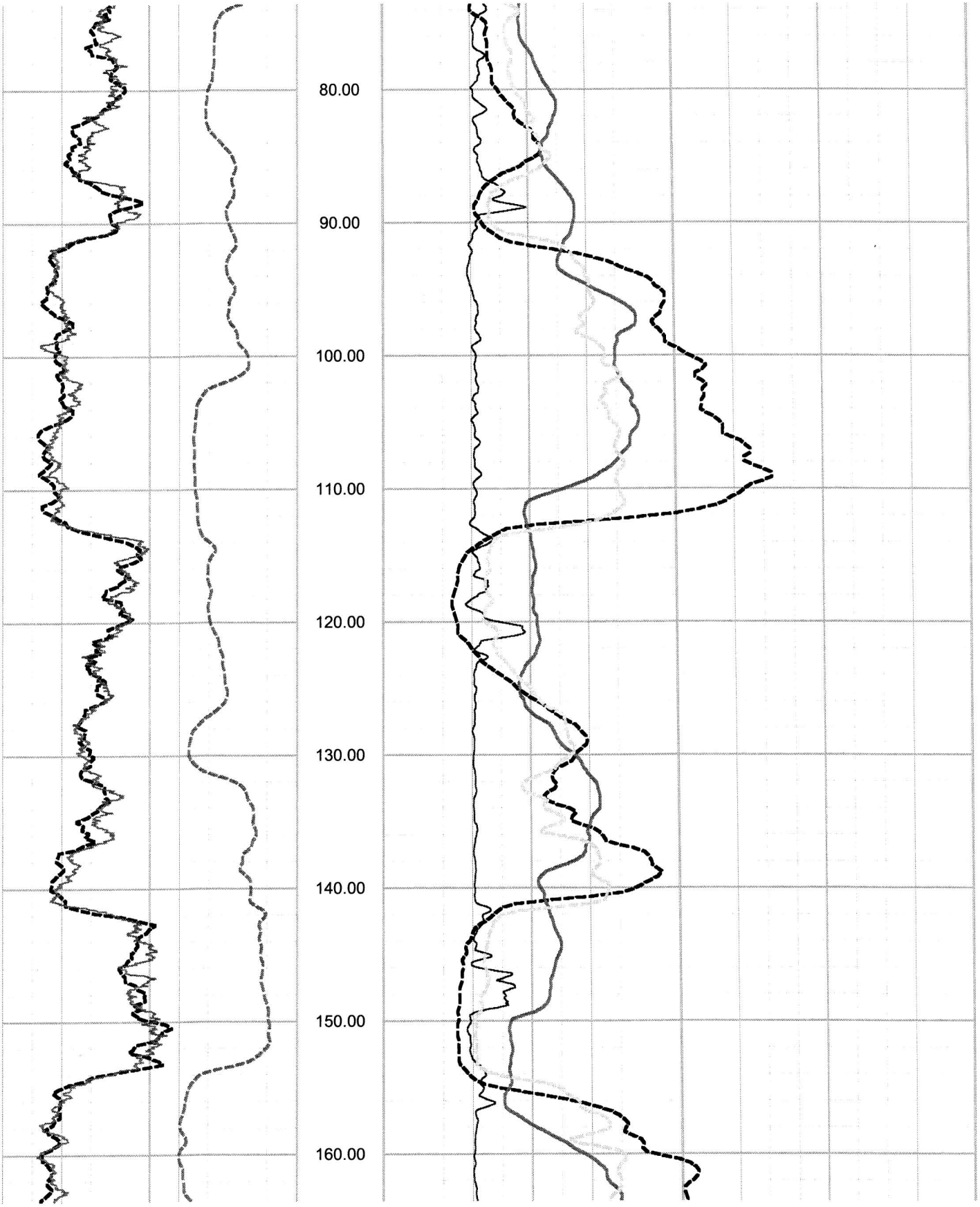

Victoria County COL Boring B-2276A OFFSET ELOG, Caliper and Natural Gamma rev 1 Sheet 3 of 4

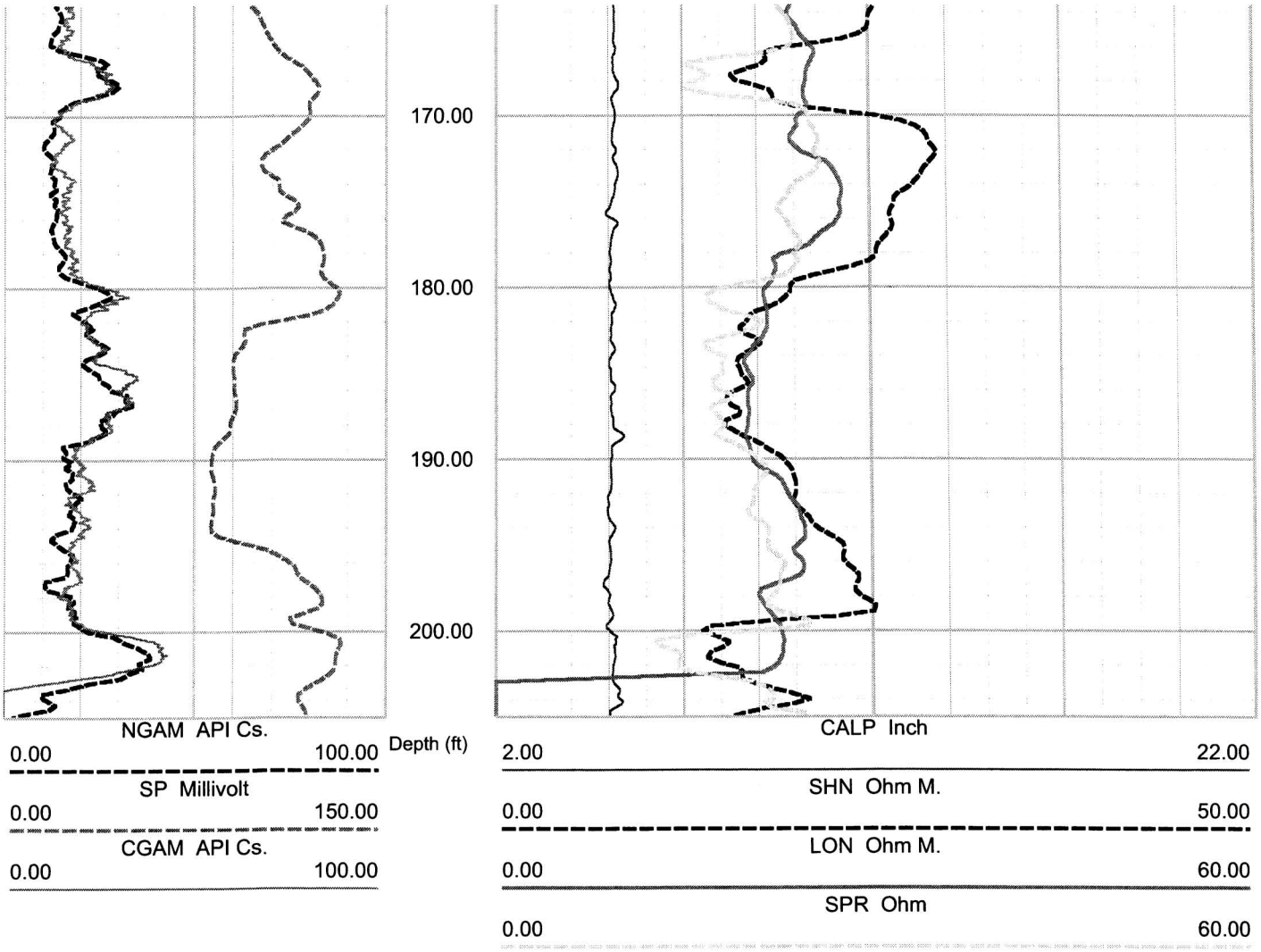
170.00
180.00
190.00
200.00
Depth (ft)
NGAM API Cs.
0.00
100.00
SP Millivolt
0.00
150.00
CGAM API Cs.
0.00
100.00
CALP Inch
2.00
22.00
SHN Ohm M.
0.00
50.00
LON Ohm M.
0.00
60.00
SPR Ohm
0.00
60.00

ROBERTSON GEOLOGGING LIMITED

VICTORIA

B2282A OFFSET

ROBERTSON GEOLOGGING TECHNOLOGY

REMARKS (C:\Data\Victoria County\B-2282A OFFSET 11 ..

COMPANY	GEOVISION
WELL	B-2282A OFFSET
FIELD	
COUNTRY	
STATE	
COUNTY	
LAT.:	
LONG.:	

OTHER SERVICES

Perm. Da..	Elev	KB	0.00
Log. Da..		DF	0.00
Drill Datum		GL	0.00

DATE	11 Nov 07	15 Dec 06	15 Dec 06
RUN#	1	0	0
TYPE OF LOG	ELOG		
DEPTH DRILLER	410.00	0.00	0.00
DEPTH LOGGER	410.00	0.00	0.00
LOG DEEPEST	410.00	0.00	0.00
LOG SHALLOW	40.00	0.00	0.00
FLUID IN HOLE	DRILLING MUD		
SALINITY			
DENSITY			
LEVEL			
MAX TEMP °C	0.00	0.00	0.00
RIG TIME			
RECORDED BY	C. CARTER		
WITNESSED BY			

RUN#	BIT RECORD SIZE	FROM	TO	CASING RECORD SIZE	WEIGHT	FROM	TO
1	5.88	0.00	619.50	4.00	0.00	0.00	88.00
0	0.00	0.00	0.00	0.00	0.00	0.00	0.00
0	0.00	0.00	0.00	0.00	0.00	0.00	0.00

Victoria County COL Boring B-2282A OFFSET ELOG, Caliper and Natural Gamma rev 1 Sheet 1 of 6

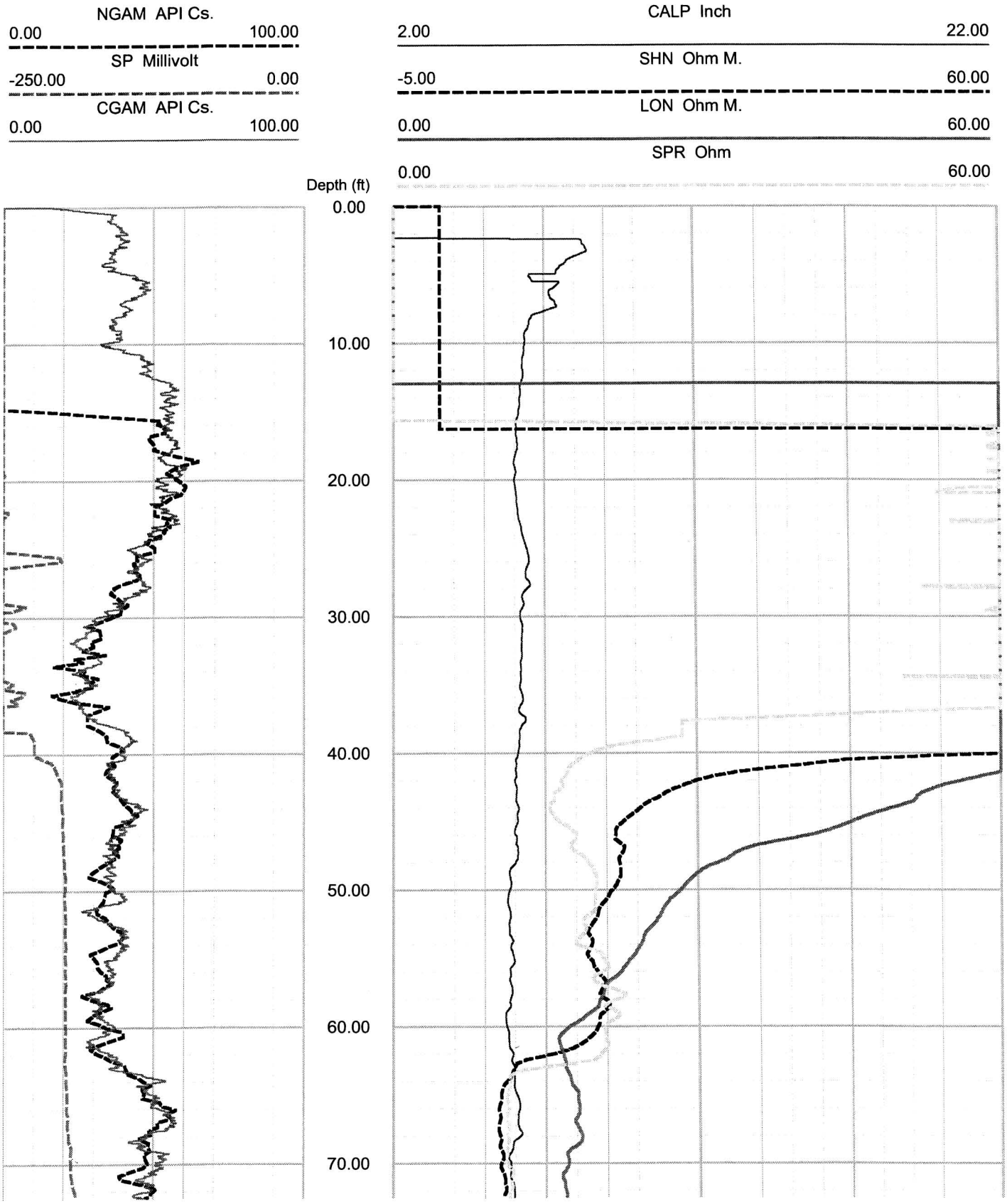

Victoria County COL Boring B-2282A OFFSET ELOG, Caliper and Natural Gamma rev 1 Sheet 2 of 6

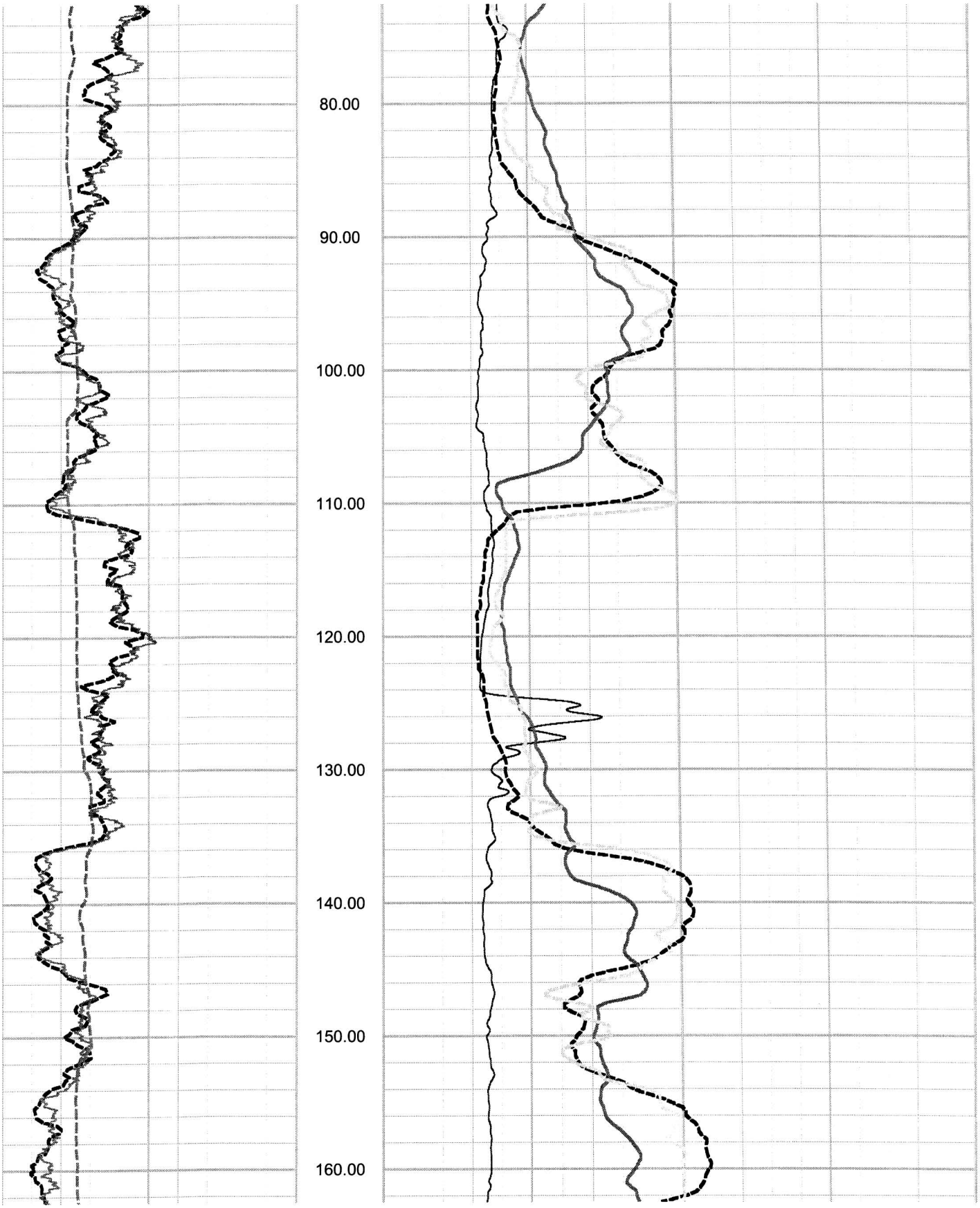

Victoria County COL Boring B-2282A OFFSET ELOG, Caliper and Natural Gamma rev 1 Sheet 3 of 6

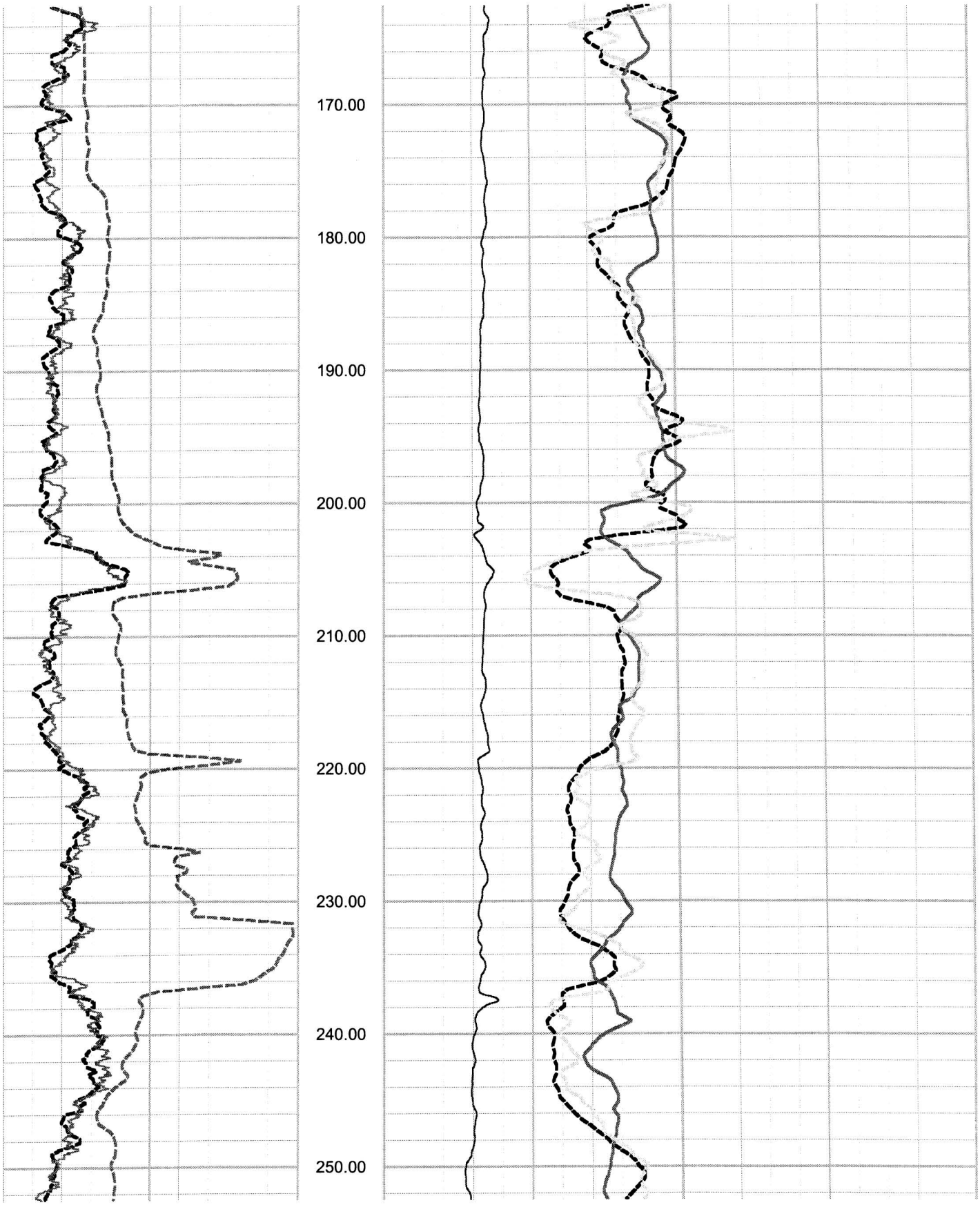

Victoria County COL Boring B-2282A OFFSET ELOG, Caliper and Natural Gamma rev 1 Sheet 4 of 6

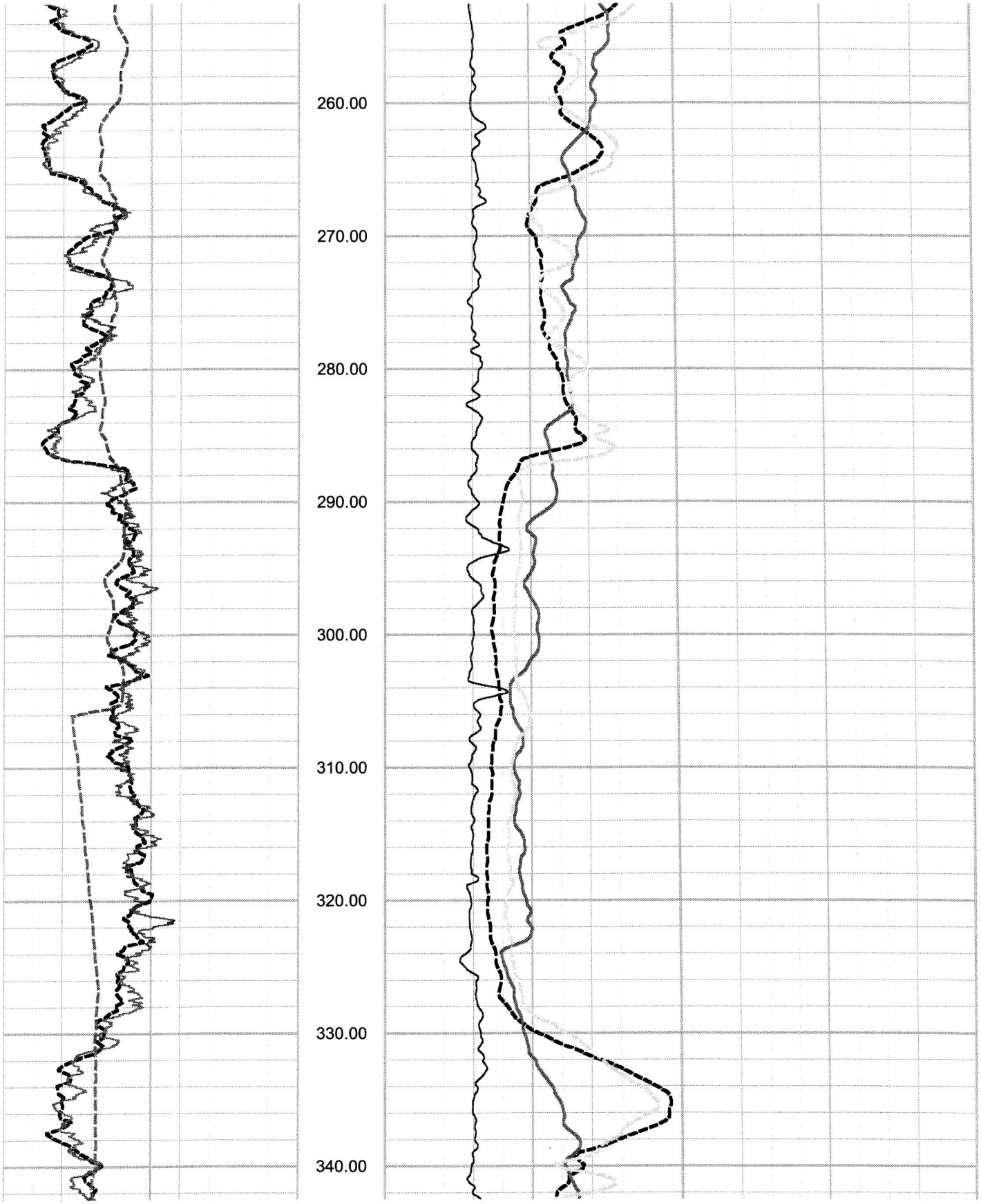

Victoria County COL Boring B-2282A OFFSET ELOG, Caliper and Natural Gamma rev 1 Sheet 5 of 6

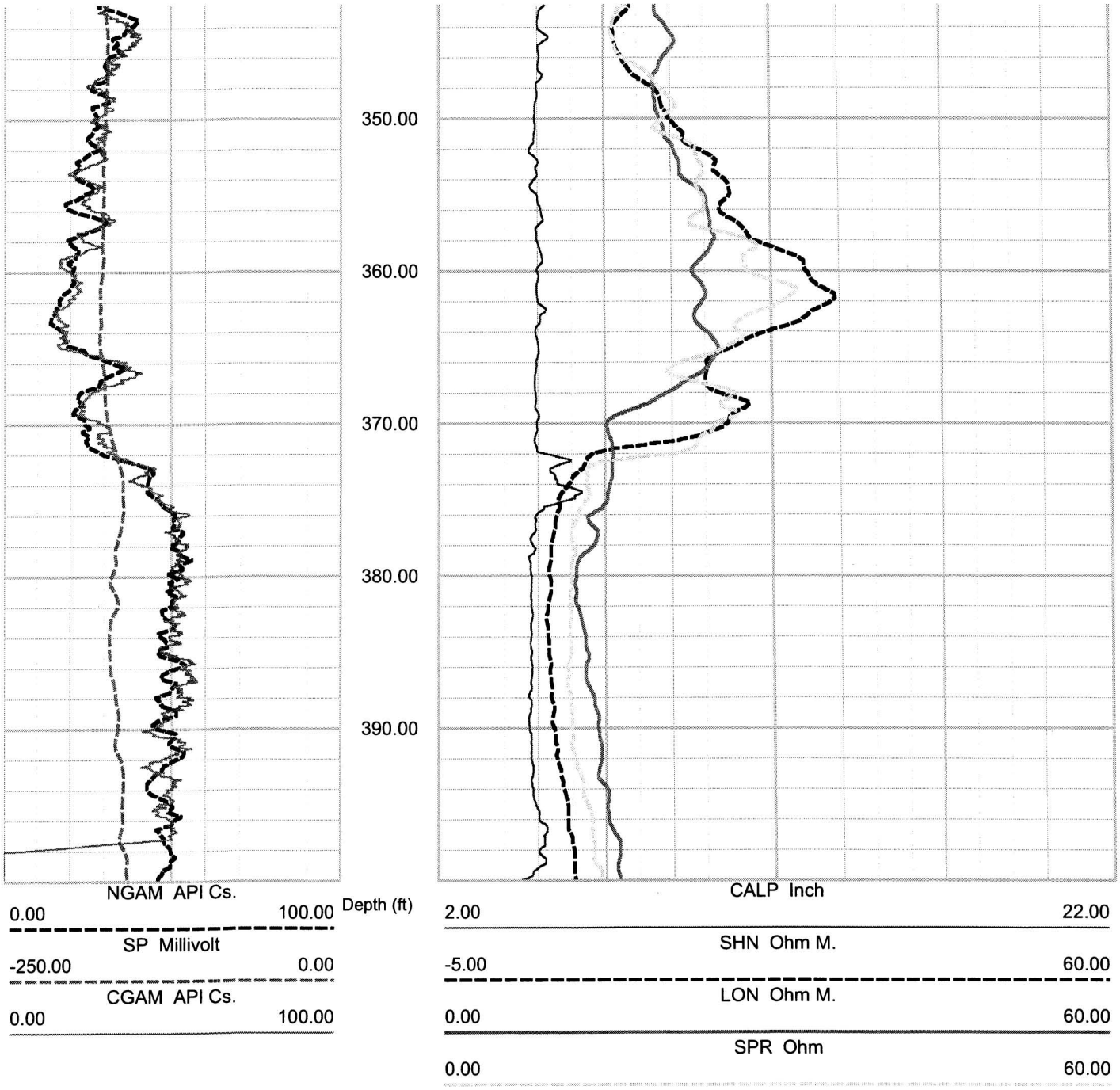

Victoria County COL Boring B-2282A OFFSET ELOG, Caliper and Natural Gamma rev 1 Sheet 6 of 6

ROBERTSON GEOLOGGING LIMITED

VICTORIA

B2301

ROBERTSON GEOLOGGING TECHNOLOGY

REMARKS (C:\Data\Victoria County\B-2301 17 NOV 2007\..

COMPANY	GEOVISION
WELL	B-2301
FIELD	
COUNTRY	
STATE	
COUNTY	
LAT.:	
LONG.:	

OTHER SERVICES

Perm. Da..	Elev	KB	0.00
Log. Da..		DF	0.00
Drill Datum		GL	0.00

DATE	17 Nov 07	15 Dec 06	15 Dec 06
RUN#	1	0	0
TYPE OF LOG	ELOG		
DEPTH DRILLER	310.00	0.00	0.00
DEPTH LOGGER	310.00	0.00	0.00
LOG DEEPEST	310.00	0.00	0.00
LOG SHALLOW	40.00	0.00	0.00
FLUID IN HOLE	DRILLING MUD		
SALINITY			
DENSITY			
LEVEL			
MAX TEMP °C	0.00	0.00	0.00
RIG TIME			
RECORDED BY	C. CARTER		
WITNESSED BY			

RUN#	BIT RECORD SIZE	FROM	TO	CASING RECORD SIZE	WEIGHT	FROM	TO
1	5.88	0.00	619.50	4.00	0.00	0.00	88.00
0	0.00	0.00	0.00	0.00	0.00	0.00	0.00
0	0.00	0.00	0.00	0.00	0.00	0.00	0.00

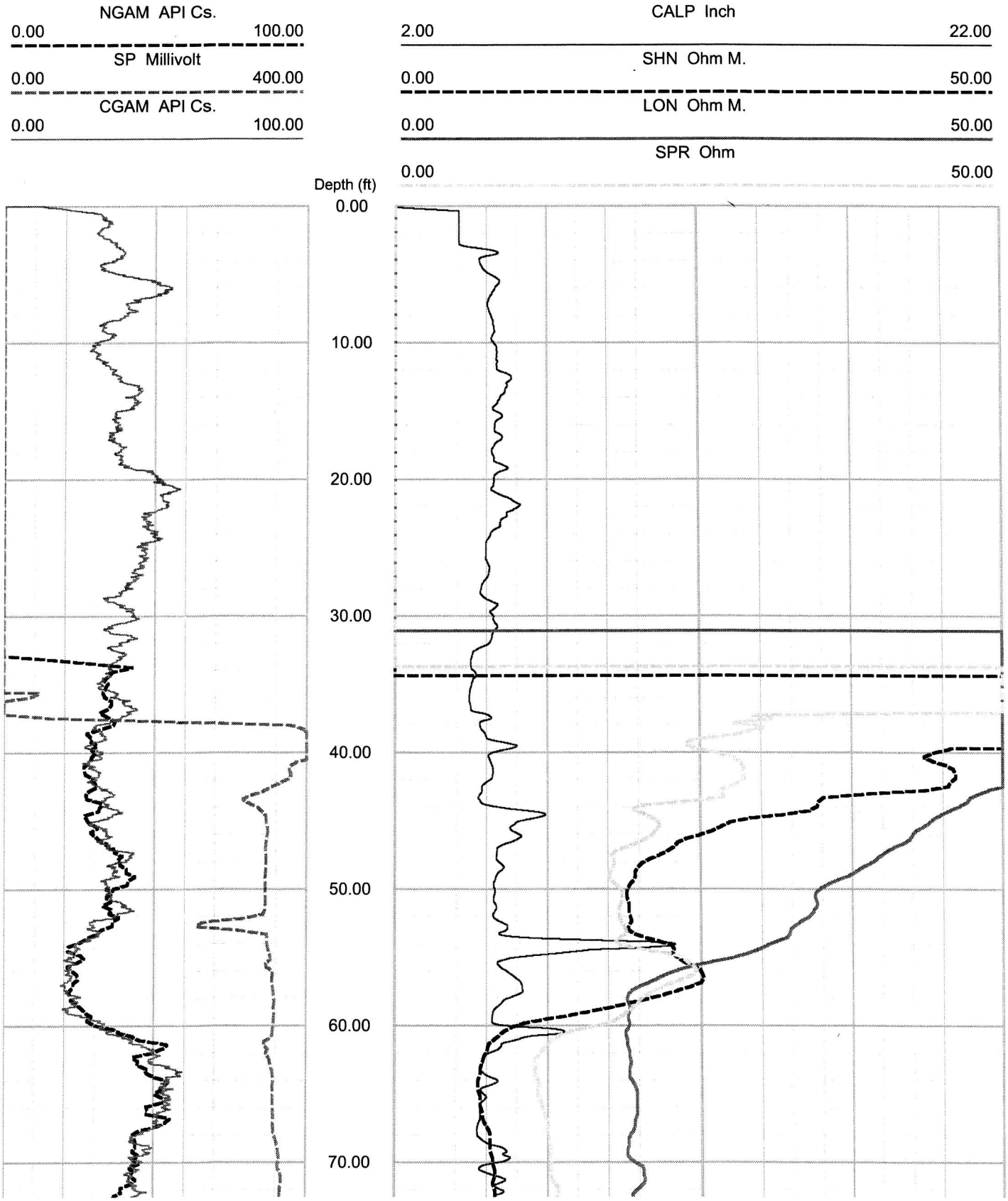

Victoria County COL Boring B-2301 ELOG, Caliper and Natural Gamma rev 1 Sheet 2 of 5

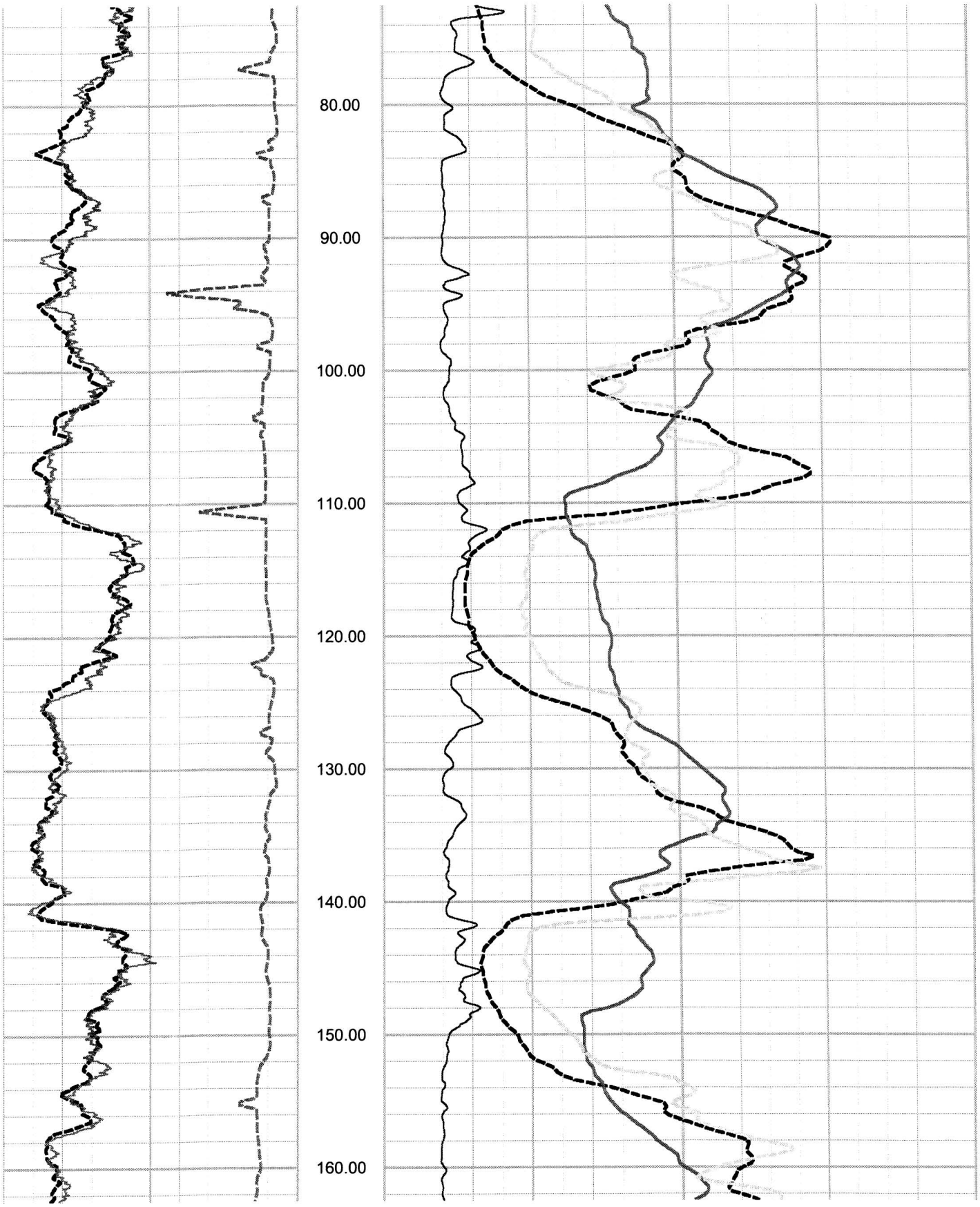

Victoria County COL Boring B-2301 ELOG, Caliper and Natural Gamma rev 1 Sheet 3 of 5

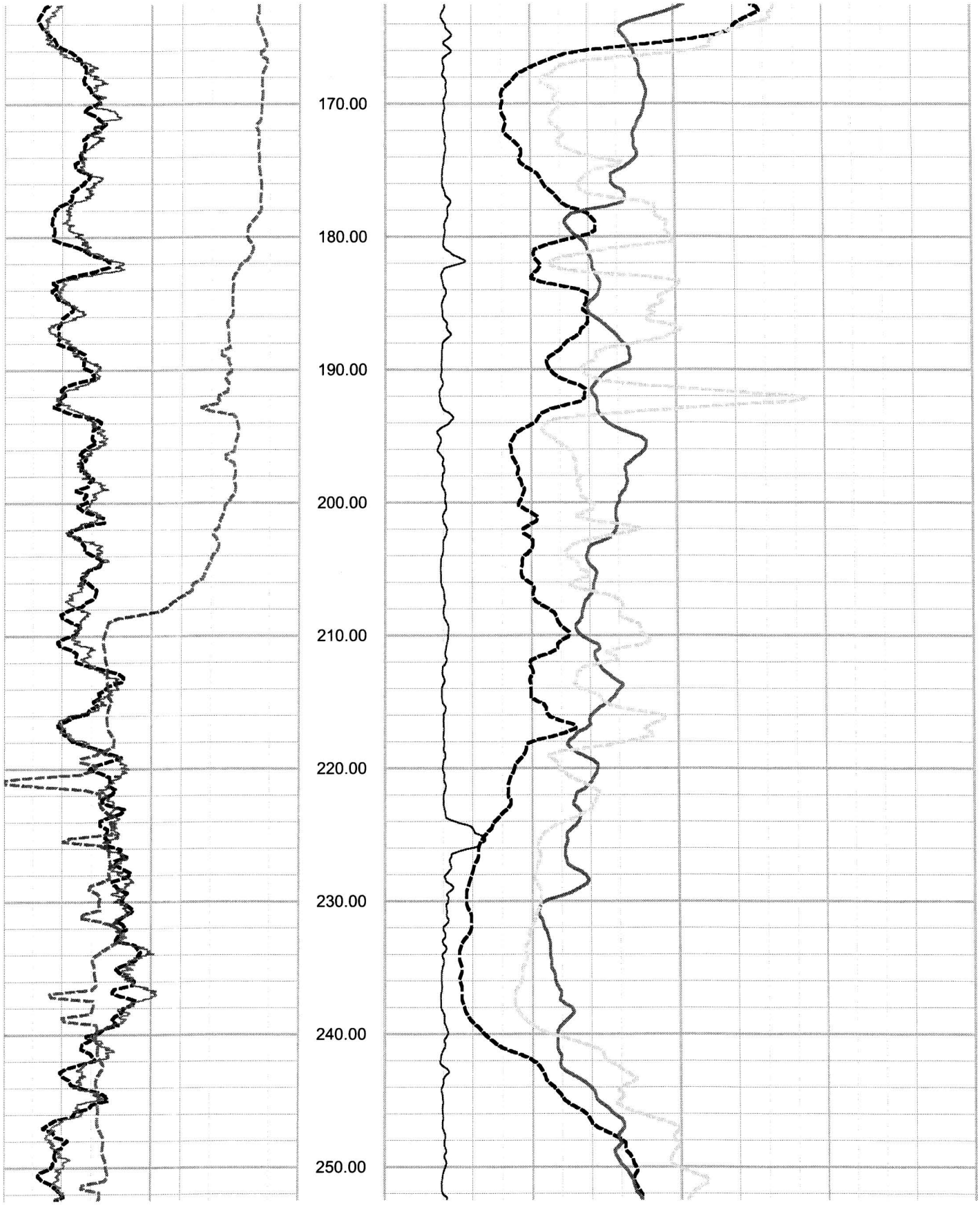

Victoria County COL Boring B-2301 ELOG, Caliper and Natural Gamma rev 1 Sheet 4 of 5

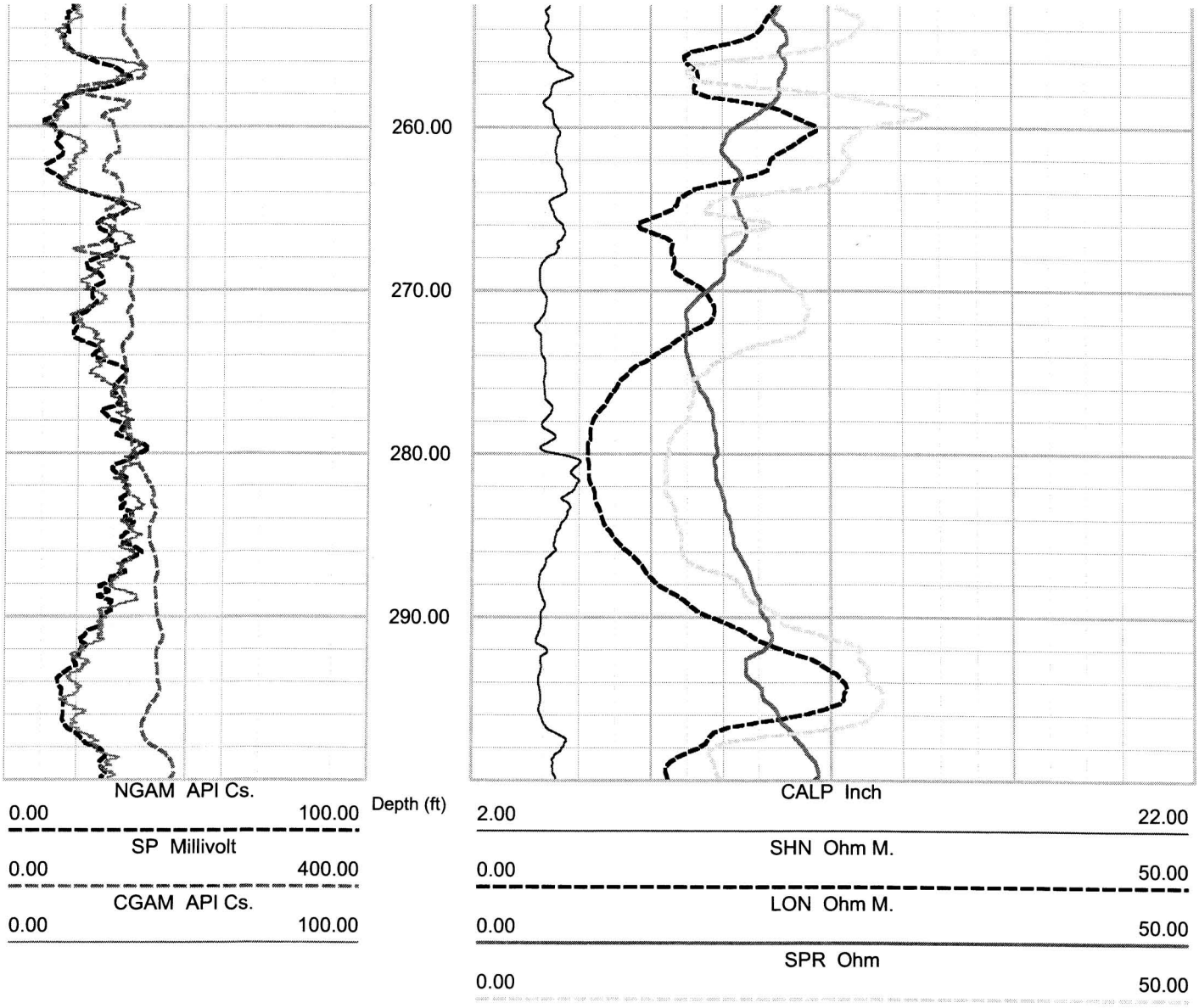

Victoria County COL Boring B-2301 ELOG, Caliper and Natural Gamma rev 1 Sheet 5 of 5

ROBERTSON GEOLOGGING LIMITED

VICTORIA

B2302

COMPANY GEOVISION WELL B-2302 FIELD COUNTRY STATE COUNTY LAT.: LONG.:	OTHER SERVICES

Perm. Da.. Log. Da.. Drill Datum	Elev	KB 0.00 DF 0.00 GL 0.00

DATE	15 Nov 07	15 Dec 06	15 Dec 06
RUN#	1	0	0
TYPE OF LOG	ELOG		
DEPTH DRILLER	315.00	0.00	0.00
DEPTH LOGGER	315.00	0.00	0.00
LOG DEEPEST	315.00	0.00	0.00
LOG SHALLOW	40.00	0.00	0.00
FLUID IN HOLE	DRILLING MUD		
SALINITY			
DENSITY			
LEVEL			
MAX TEMP °C	0.00	0.00	0.00
RIG TIME			
RECORDED BY	C. CARTER		
WITNESSED BY			

RUN#	BIT RECORD SIZE	FROM	TO	CASING RECORD SIZE	WEIGHT	FROM	TO
1	5.88	0.00	619.50	4.00	0.00	0.00	88.00
0	0.00	0.00	0.00	0.00	0.00	0.00	0.00
0	0.00	0.00	0.00	0.00	0.00	0.00	0.00

ROBERTSON GEOLOGGING TECHNOLOGY

REMARKS (C:\Data\Victoria County\B-2302 15 NOV 2007\..

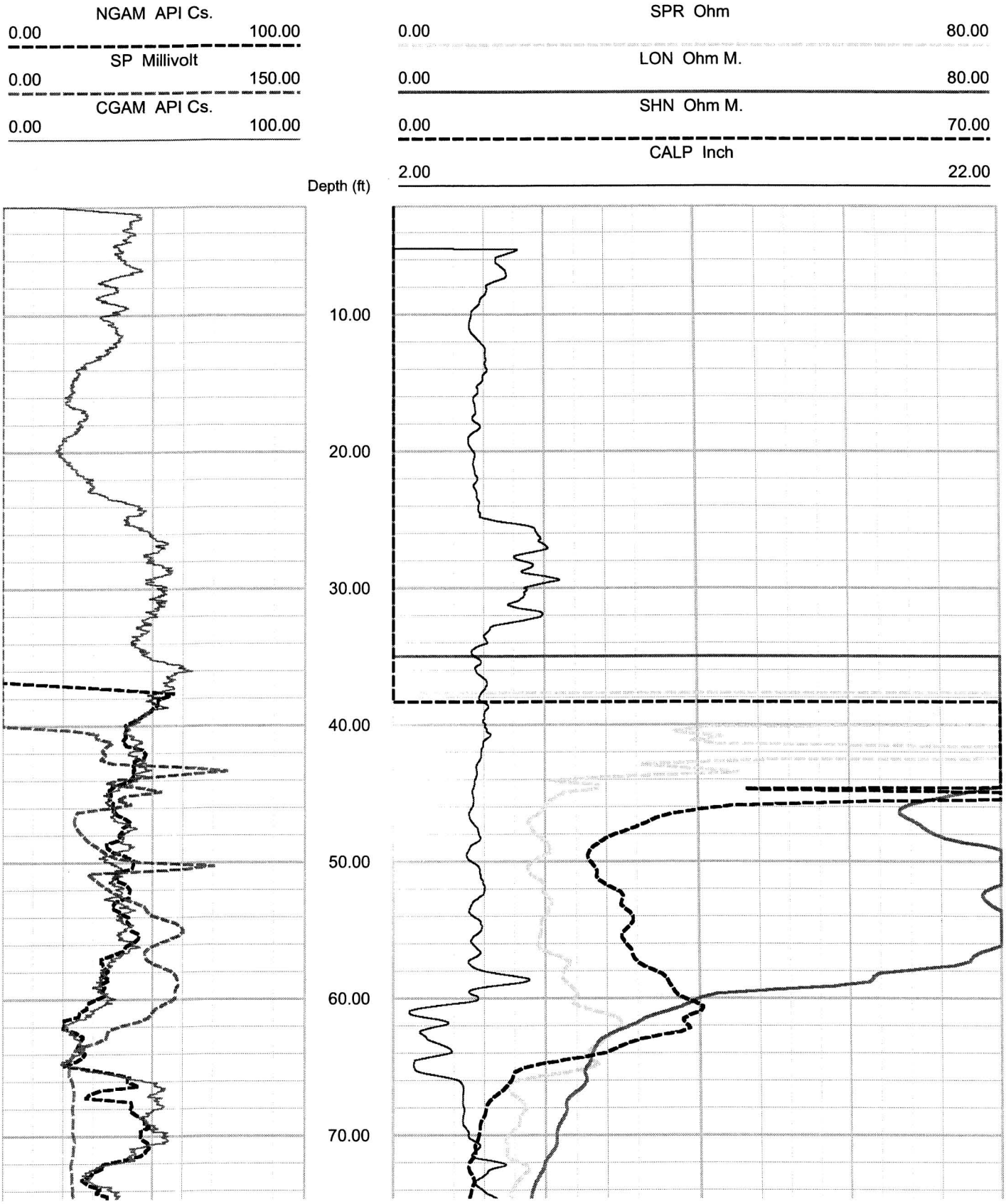

Victoria County COL Boring B-2302 ELOG, Caliper and Natural Gamma rev 1 Sheet 2 of 5

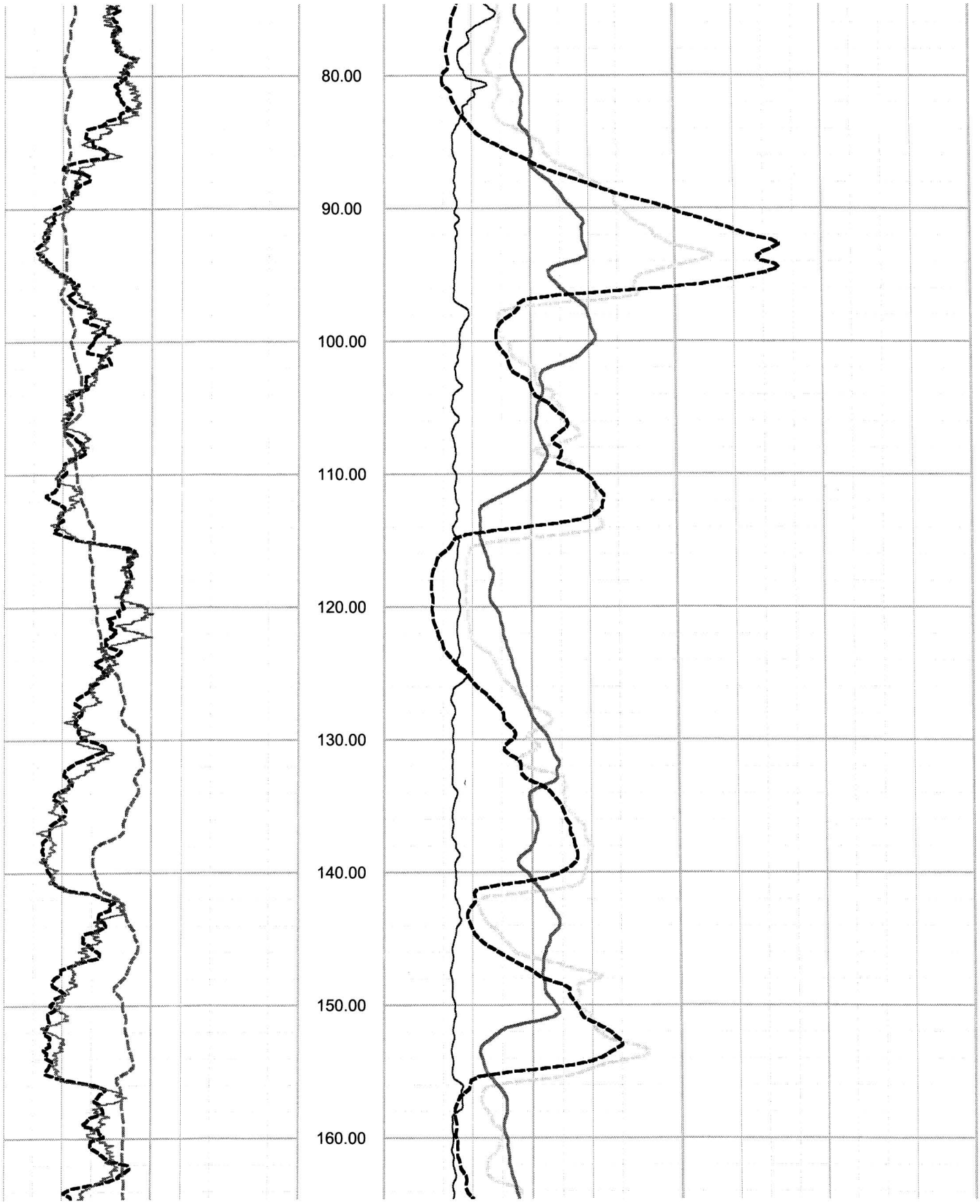

Victoria County COL Boring B-2302 ELOG, Caliper and Natural Gamma rev 1 Sheet 3 of 5

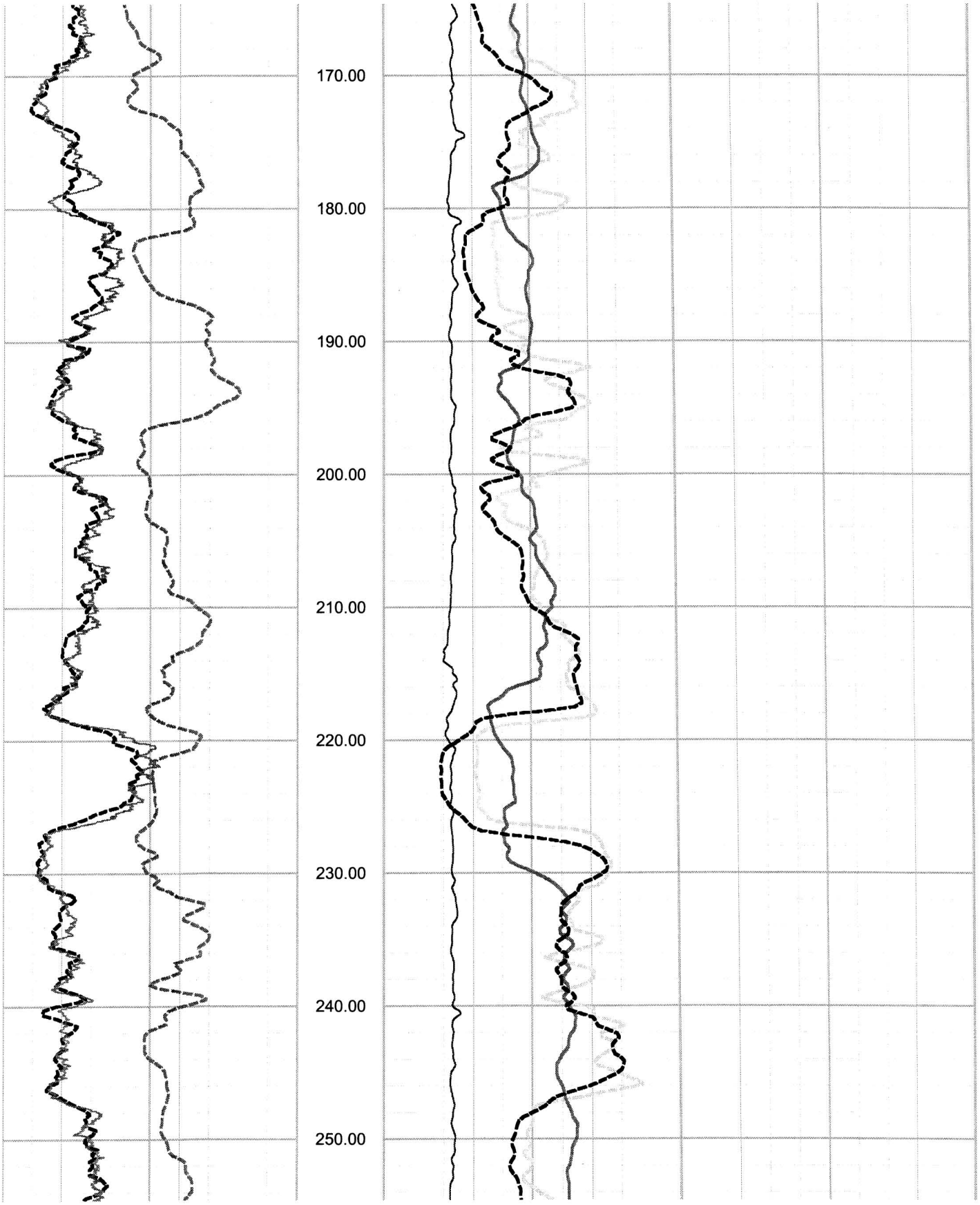

Victoria County COL Boring B-2302 ELOG, Caliper and Natural Gamma rev 1 Sheet 4 of 5

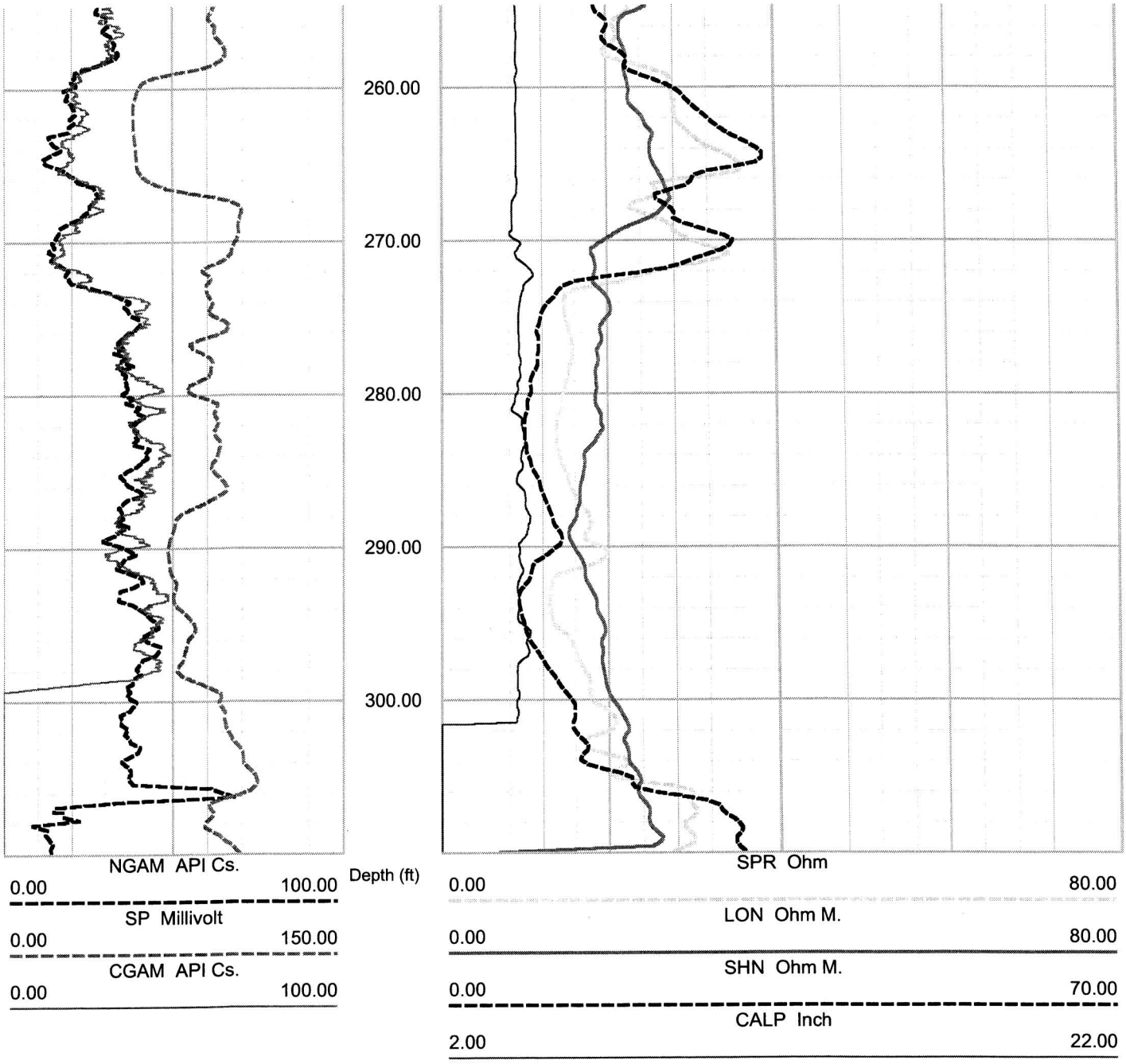
260.00
270.00
280.00
290.00
300.00
Depth (ft)
NGAM API Cs.
0.00
100.00
SP Millivolt
0.00
150.00
CGAM API Cs.
0.00
100.00
SPR Ohm
0.00
80.00
LON Ohm M.
0.00
80.00
SHN Ohm M.
0.00
70.00
CALP Inch
2.00
22.00

ROBERTSON GEOLOGGING LIMITED

VICTORIA COUNTY COL

B2303

ROBERTSON GEOLOGGING TECHNOLOGY

REMARKS (C:\Data\Victoria County\B-2303 15 Nov 2007\E..

COMPANY	GEOVISION
WELL	B-2303
FIELD	
COUNTRY	
STATE	
COUNTY	
LAT.:	
LONG.:	

OTHER SERVICES

Perm. Da..	Elev	KB	0.00
Log. Da..		DF	0.00
Drill Datum		GL	0.00

DATE	15 Nov 07	05 Dec 06	05 Dec 06
RUN#	2	0	0
TYPE OF LOG	ELOG		
DEPTH DRILLER	310.00	0.00	0.00
DEPTH LOGGER	310.00	0.00	0.00
LOG DEEPEST	310.00	0.00	0.00
LOG SHALLOW	35.00	0.00	0.00
FLUID IN HOLE	DRILLING MUD		
SALINITY			
DENSITY			
LEVEL			
MAX TEMP °C	0.00	0.00	0.00
RIG TIME			
RECORDED BY	R. STELLER		
WITNESSED BY			

RUN#	BIT RECORD SIZE	FROM	TO	CASING RECORD SIZE	WEIGHT	FROM	TO
2	5.00	0.00	310.00	0.00	0.00	0.00	0.00
0	0.00	0.00	0.00	0.00	0.00	0.00	0.00
0	0.00	0.00	0.00	0.00	0.00	0.00	0.00

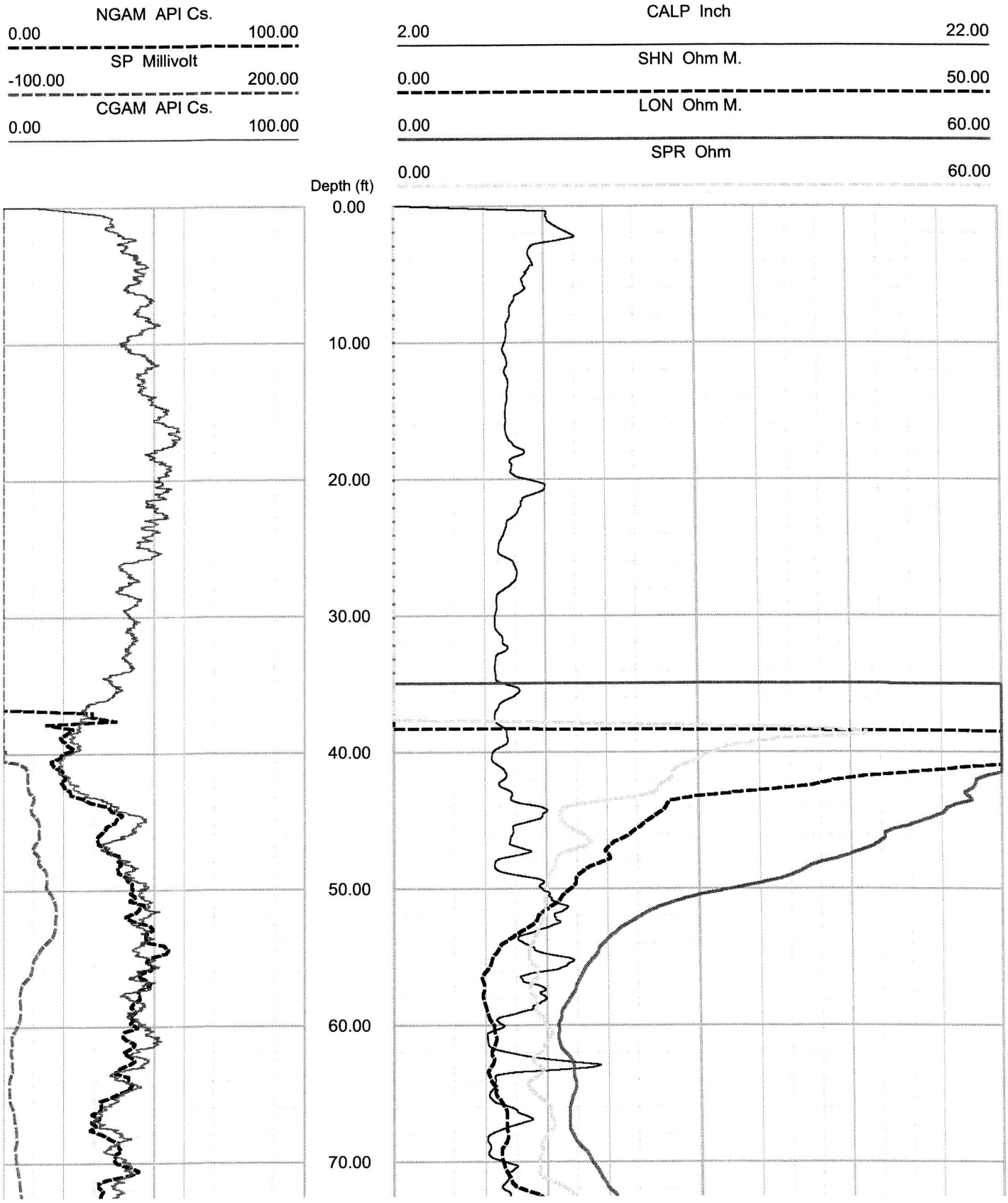

Victoria County COL Boring B-2303 ELOG, Caliper and Natural Gamma rev 1 Sheet 2 of 5

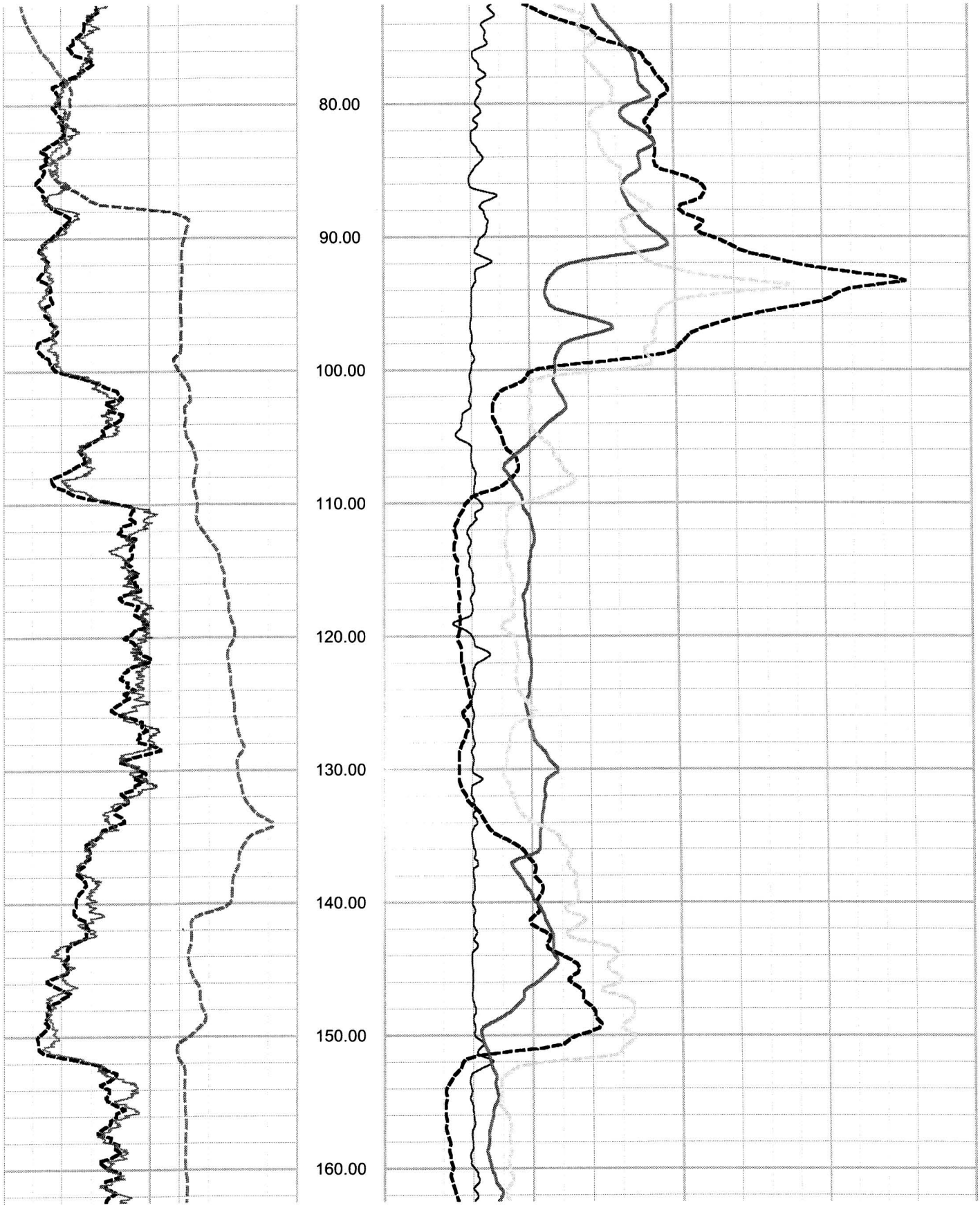

Victoria County COL Boring B-2303 ELOG, Caliper and Natural Gamma rev 1 Sheet 3 of 5

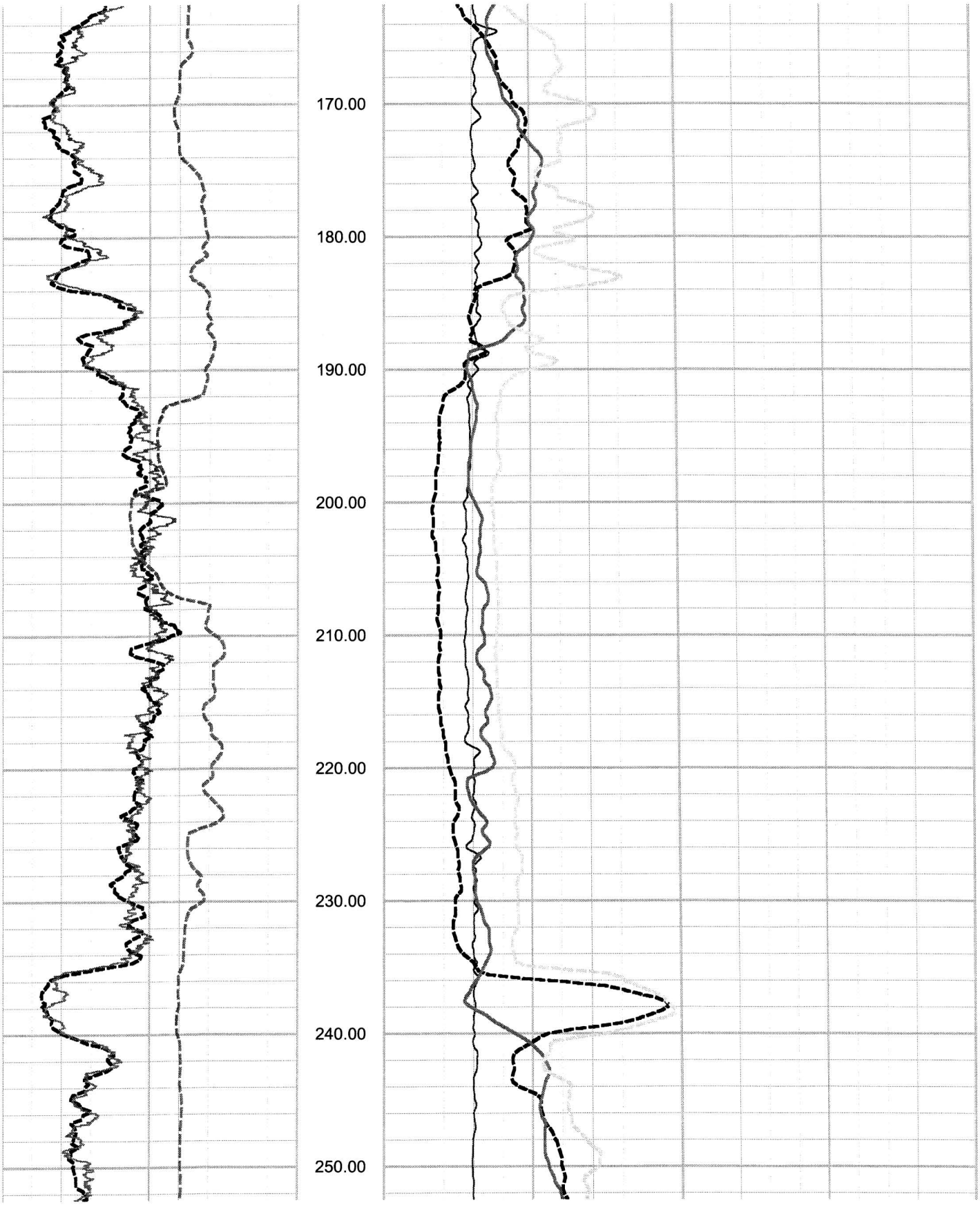

Victoria County COL Boring B-2303 ELOG, Caliper and Natural Gamma rev 1 Sheet 4 of 5

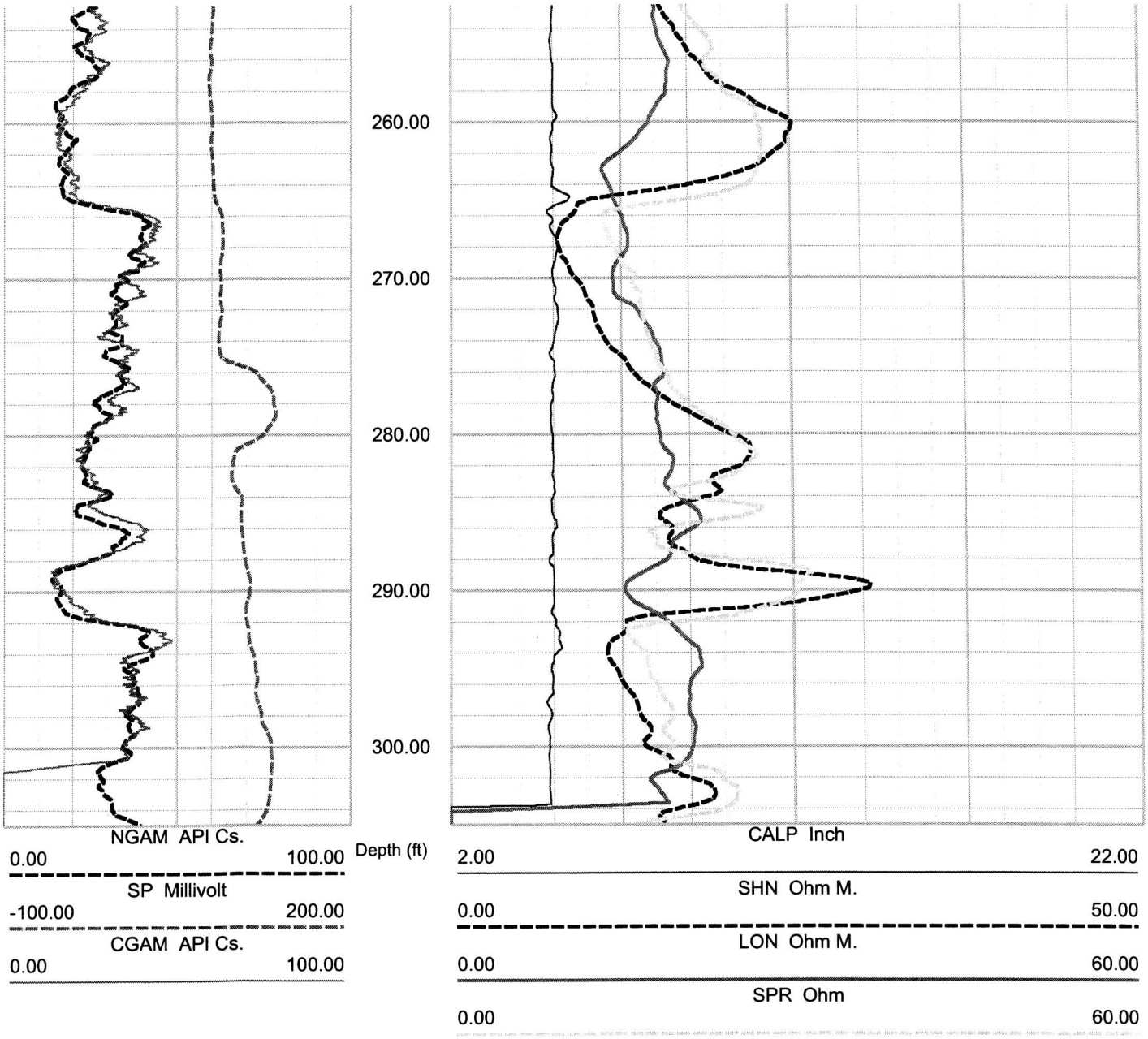
260.00
270.00
280.00
290.00
300.00
Depth (ft)
NGAM API Cs.
0.00
100.00
SP Millivolt
-100.00
200.00
CGAM API Cs.
0.00
100.00
CALP Inch
2.00
22.00
SHN Ohm M.
0.00
50.00
LON Ohm M.
0.00
60.00
SPR Ohm
0.00
60.00

ROBERTSON GEOLOGGING LIMITED

VICTORIA COUNTY COL

B2304

ROBERTSON GEOLOGGING TECHNOLOGY

REMARKS (C:\Data\Victoria County\B-2304 17 Nov 2007\E..

COMPANY	GEOVISION
WELL	B-2304
FIELD	
COUNTRY	
STATE	
COUNTY	
LAT.:	
LONG.:	

OTHER SERVICES

Perm. Da..	Elev	KB	0.00
Log. Da..		DF	0.00
Drill Datum		GL	0.00

DATE	17 Nov 07	05 Dec 06	05 Dec 06
RUN#	4	0	0
TYPE OF LOG	ELOG		
DEPTH DRILLER	310.00	0.00	0.00
DEPTH LOGGER	310.00	0.00	0.00
LOG DEEPEST	305.00	0.00	0.00
LOG SHALLOW	40.00	0.00	0.00
FLUID IN HOLE	DRILLING MUD		
SALINITY			
DENSITY			
LEVEL			
MAX TEMP °C	0.00	0.00	0.00
RIG TIME			
RECORDED BY	R. STELLER		
WITNESSED BY			

RUN#	BIT RECORD SIZE	FROM	TO	CASING RECORD SIZE	WEIGHT	FROM	TO
4	5.00	0.00	310.00	0.00	0.00	0.00	0.00
0	0.00	0.00	0.00	0.00	0.00	0.00	0.00
0	0.00	0.00	0.00	0.00	0.00	0.00	0.00

Victoria County COL Boring B-2304 ELOG, Caliper and Natural Gamma rev 1 Sheet 1 of 5

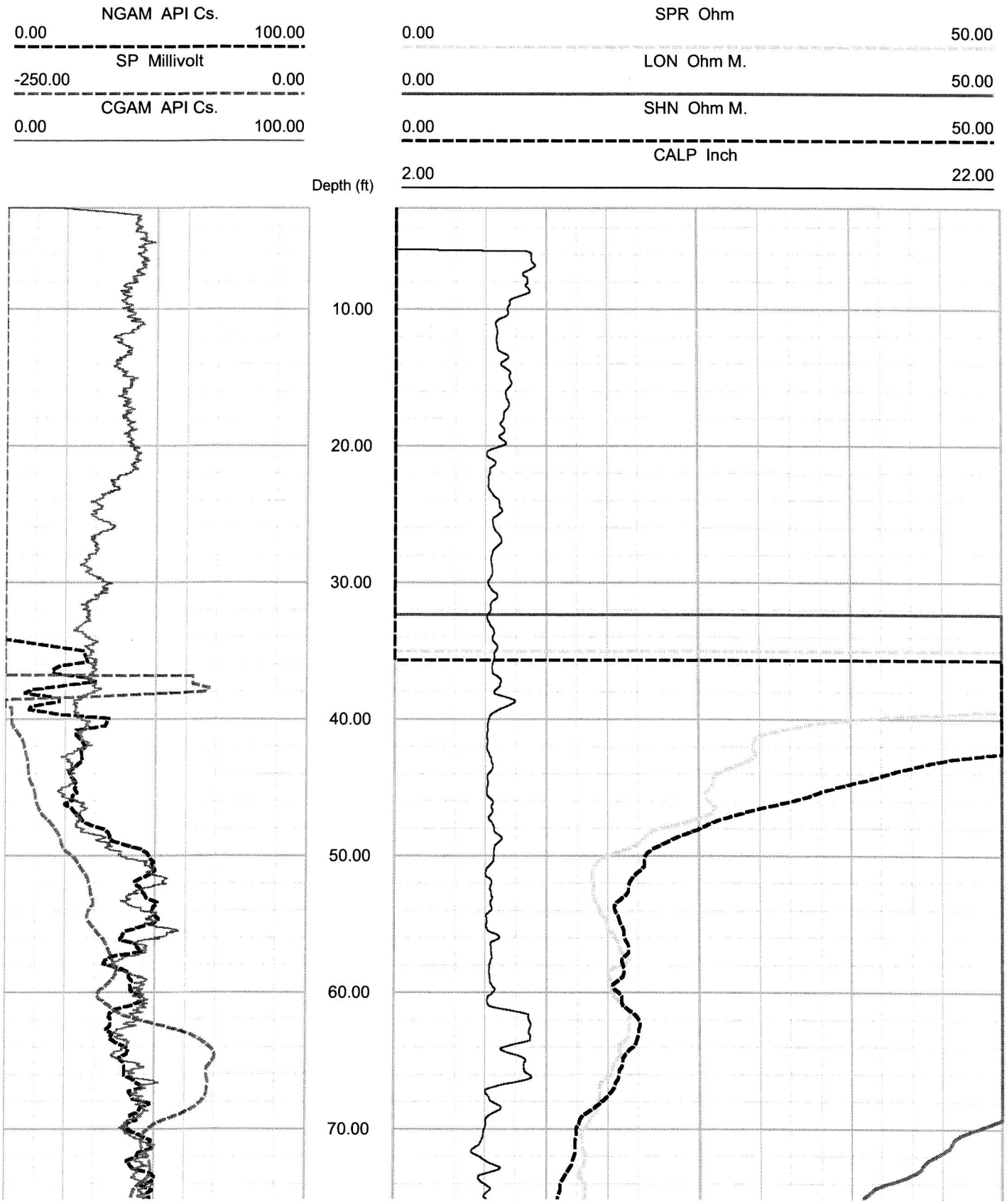

Victoria County COL Boring B-2304 ELOG, Caliper and Natural Gamma rev 1 Sheet 2 of 5

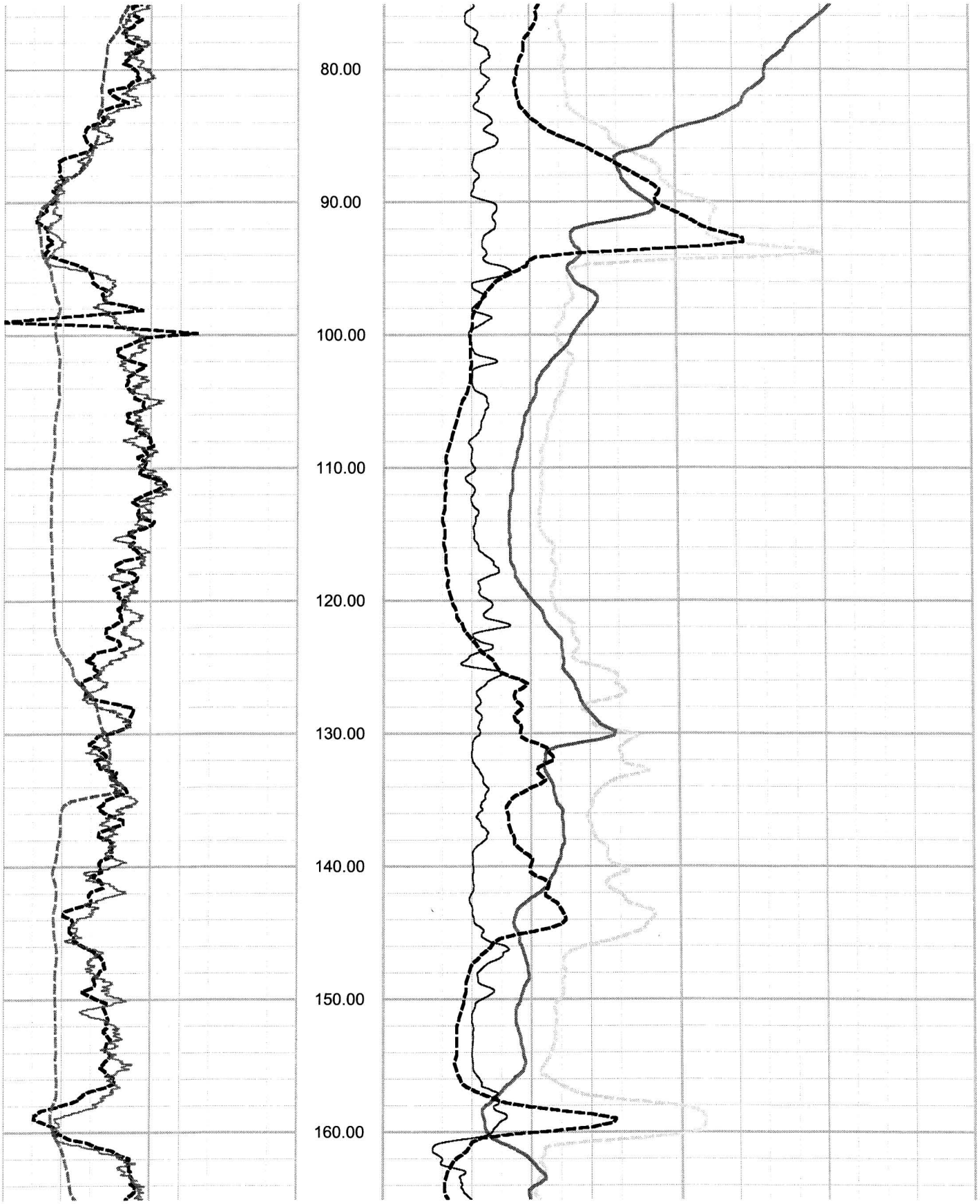

Victoria County COL Boring B-2304 ELOG, Caliper and Natural Gamma rev 1 Sheet 3 of 5



Victoria County COL Boring B-2304 ELOG, Caliper and Natural Gamma rev 1 Sheet 4 of 5

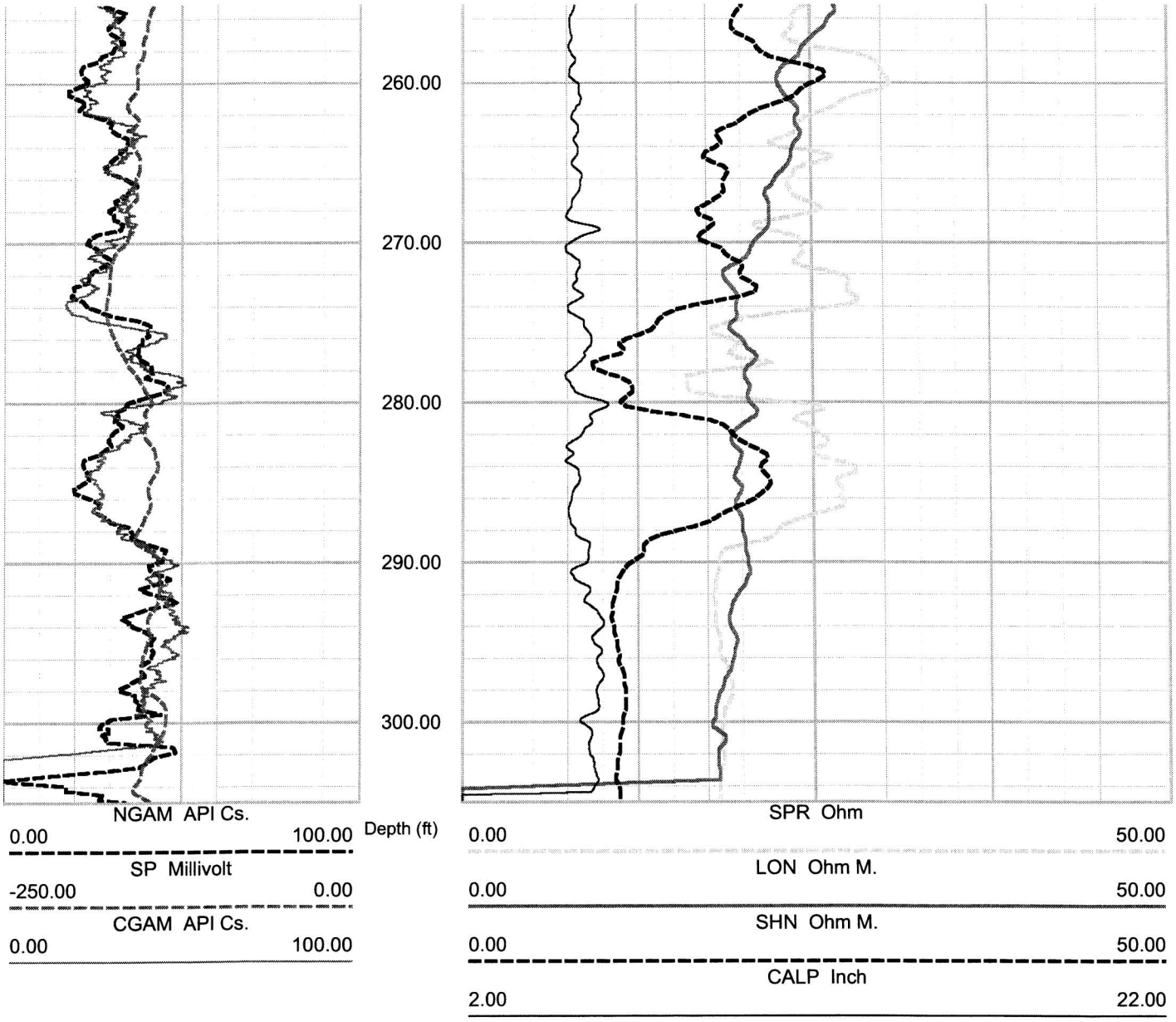
260.00
270.00
280.00
290.00
300.00
NGAM API Cs.
0.00
100.00
Depth (ft)
SP Millivolt
-250.00
0.00
CGAM API Cs.
0.00
100.00
SPR Ohm
0.00
50.00
LON Ohm M.
0.00
50.00
SHN Ohm M.
0.00
50.00
CALP Inch
2.00
22.00

ROBERTSON GEOLOGGING LIMITED

VICTORIA COUNTY COL

B2305

ROBERTSON GEOLOGGING TECHNOLOGY

REMARKS (C:\Data\Victoria County\B-2305 18 Nov 2007\E..

COMPANY	GEOVISION
WELL	B-2305
FIELD	
COUNTRY	
STATE	
COUNTY	
LAT.:	
LONG.:	

OTHER SERVICES

Perm. Da..	Elev	KB	0.00
Log. Da..		DF	0.00
Drill Datum		GL	0.00

DATE	18 Nov 07	05 Dec 06	05 Dec 06
RUN#	2	0	0
TYPE OF LOG	ELOG		
DEPTH DRILLER	305.00	0.00	0.00
DEPTH LOGGER	305.00	0.00	0.00
LOG DEEPEST	305.00	0.00	0.00
LOG SHALLOW	40.00	0.00	0.00
FLUID IN HOLE	DRILLING MUD		
SALINITY			
DENSITY			
LEVEL			
MAX TEMP °C	0.00	0.00	0.00
RIG TIME			
RECORDED BY	R. STELLER		
WITNESSED BY			

RUN#	BIT RECORD SIZE	FROM	TO	CASING RECORD SIZE	WEIGHT	FROM	TO
2	5.00	0.00	305.00	0.00	0.00	0.00	0.00
0	0.00	0.00	0.00	0.00	0.00	0.00	0.00
0	0.00	0.00	0.00	0.00	0.00	0.00	0.00

Victoria County COL Boring B-2305 ELOG, Caliper and Natural Gama rev 1 Sheet 1 of 4

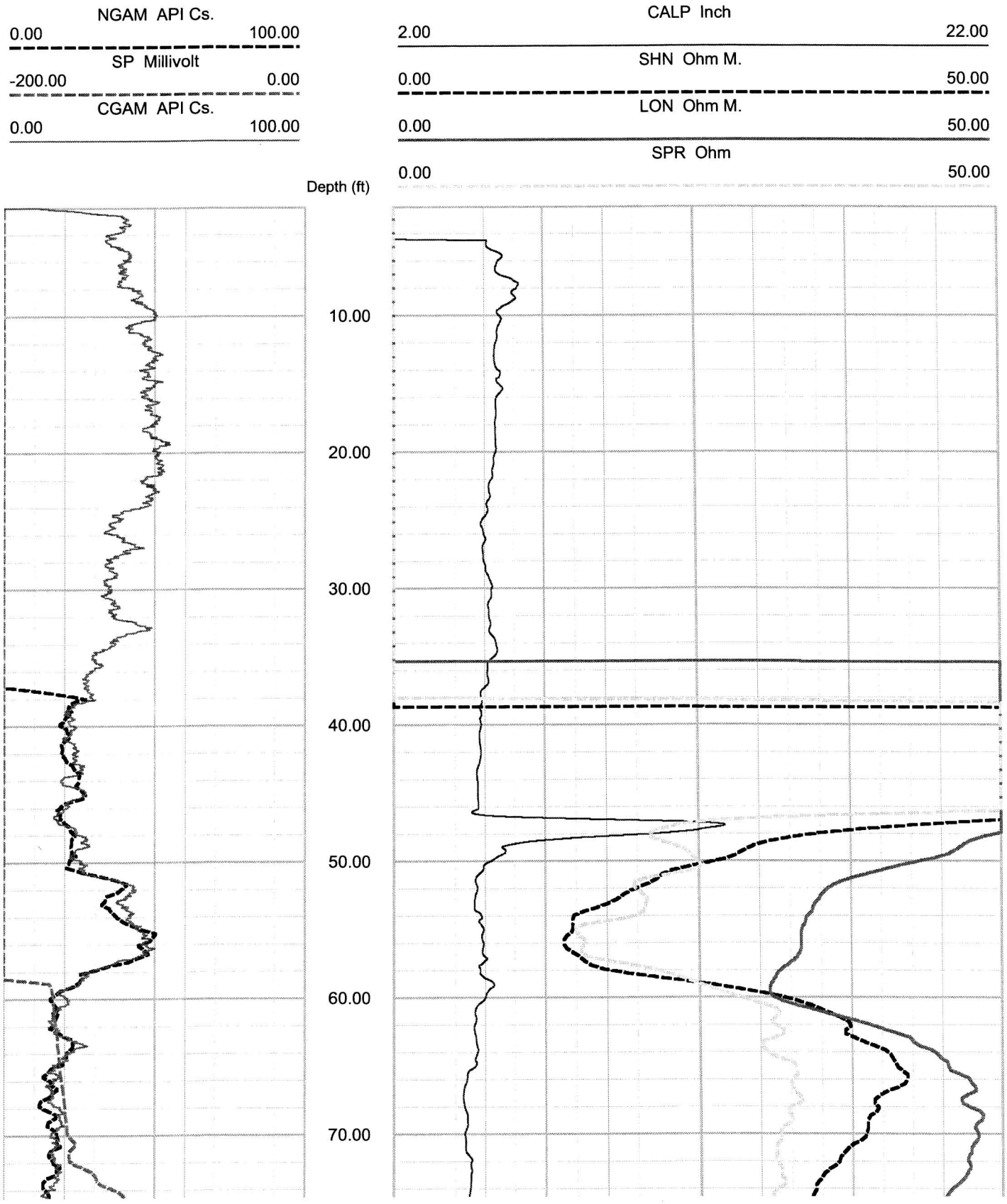

Victoria County COL Boring B-2305 ELOG, Caliper and Natural Gama rev 1 Sheet 2 of 4

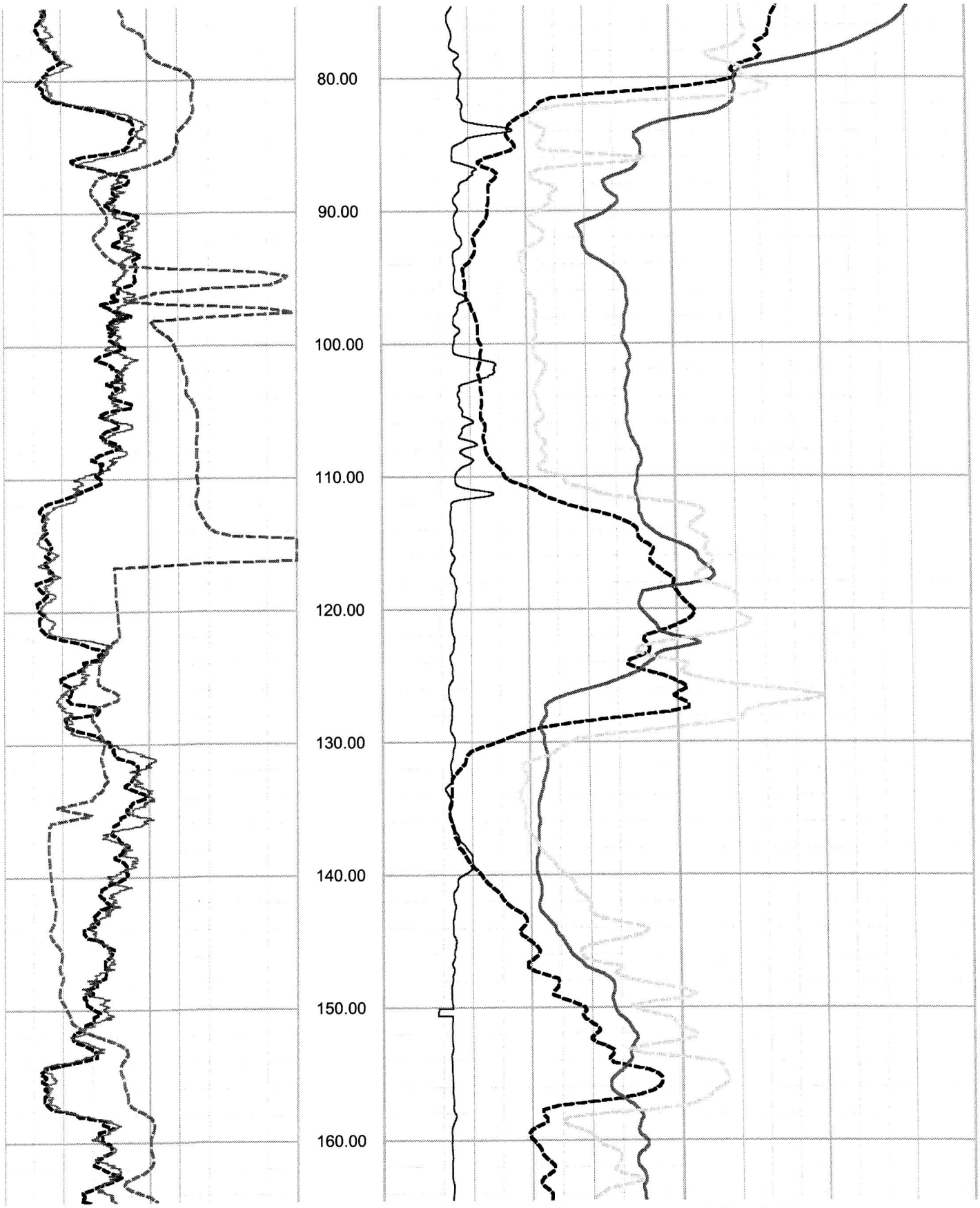

Victoria County COL Boring B-2305 ELOG, Caliper and Natural Gama rev 1 Sheet 3 of 4

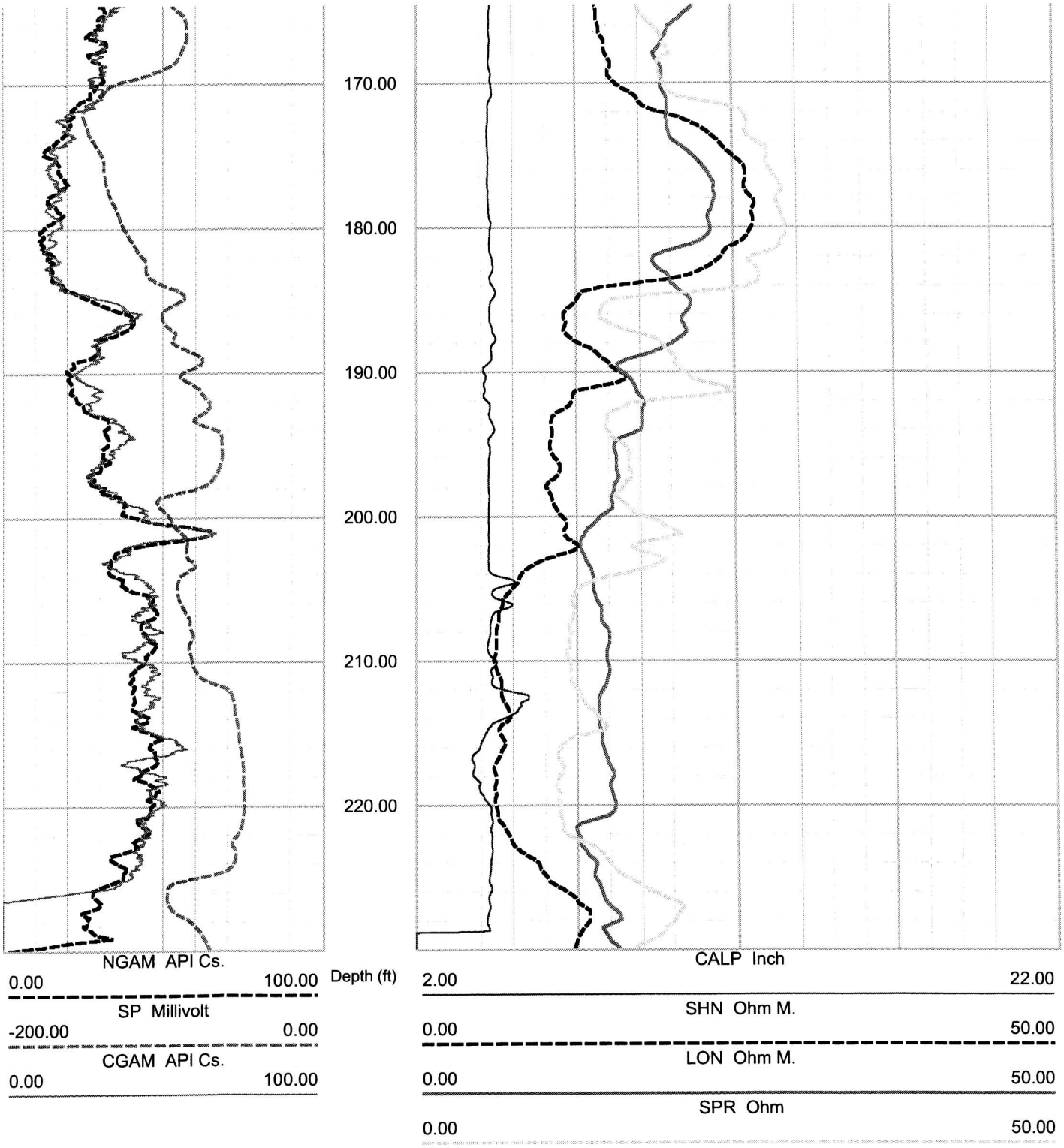

Victoria County COL Boring B-2305 ELOG, Caliper and Natural Gama rev 1 Sheet 4 of 4

ROBERTSON GEOLOGGING LIMITED

VICTORIA

B2306

ROBERTSON GEOLOGGING TECHNOLOGY

REMARKS (C:\Data\Victoria County\B-2306 16 NOV 2007\..

COMPANY	GEOVISION
WELL	B-2306
FIELD	
COUNTRY	
STATE	
COUNTY	
LAT.:	
LONG.:	

OTHER SERVICES

Perm. Da..	Elev	KB	0.00
Log. Da..		DF	0.00
Drill Datum		GL	0.00

DATE	16 Nov 07	15 Dec 06	15 Dec 06
RUN#	1	0	0
TYPE OF LOG	CALIPER		
DEPTH DRILLER	310.00	0.00	0.00
DEPTH LOGGER	310.00	0.00	0.00
LOG DEEPEST	310.00	0.00	0.00
LOG SHALLOW	40.00	0.00	0.00
FLUID IN HOLE	DRILLING MUD		
SALINITY			
DENSITY			
LEVEL			
MAX TEMP °C	0.00	0.00	0.00
RIG TIME			
RECORDED BY	C. CARTER		
WITNESSED BY			

RUN#	BIT RECORD SIZE	FROM	TO	CASING RECORD SIZE	WEIGHT	FROM	TO
1	5.88	0.00	619.50	4.00	0.00	0.00	88.00
0	0.00	0.00	0.00	0.00	0.00	0.00	0.00
0	0.00	0.00	0.00	0.00	0.00	0.00	0.00

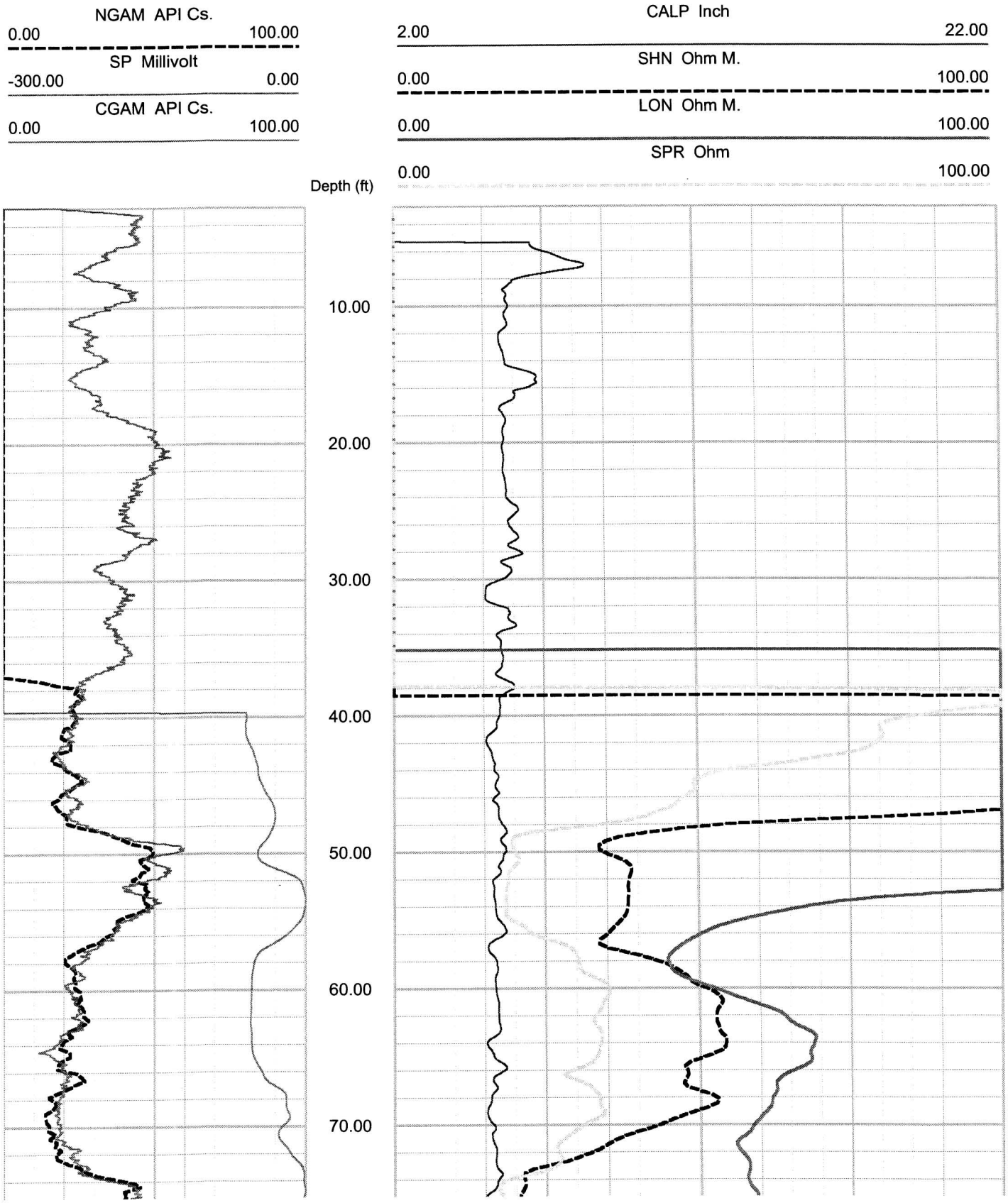

Victoria County COL Boring B-2306 ELOG, Caliper and Natural Gamma rev 1 Sheet 2 of 5

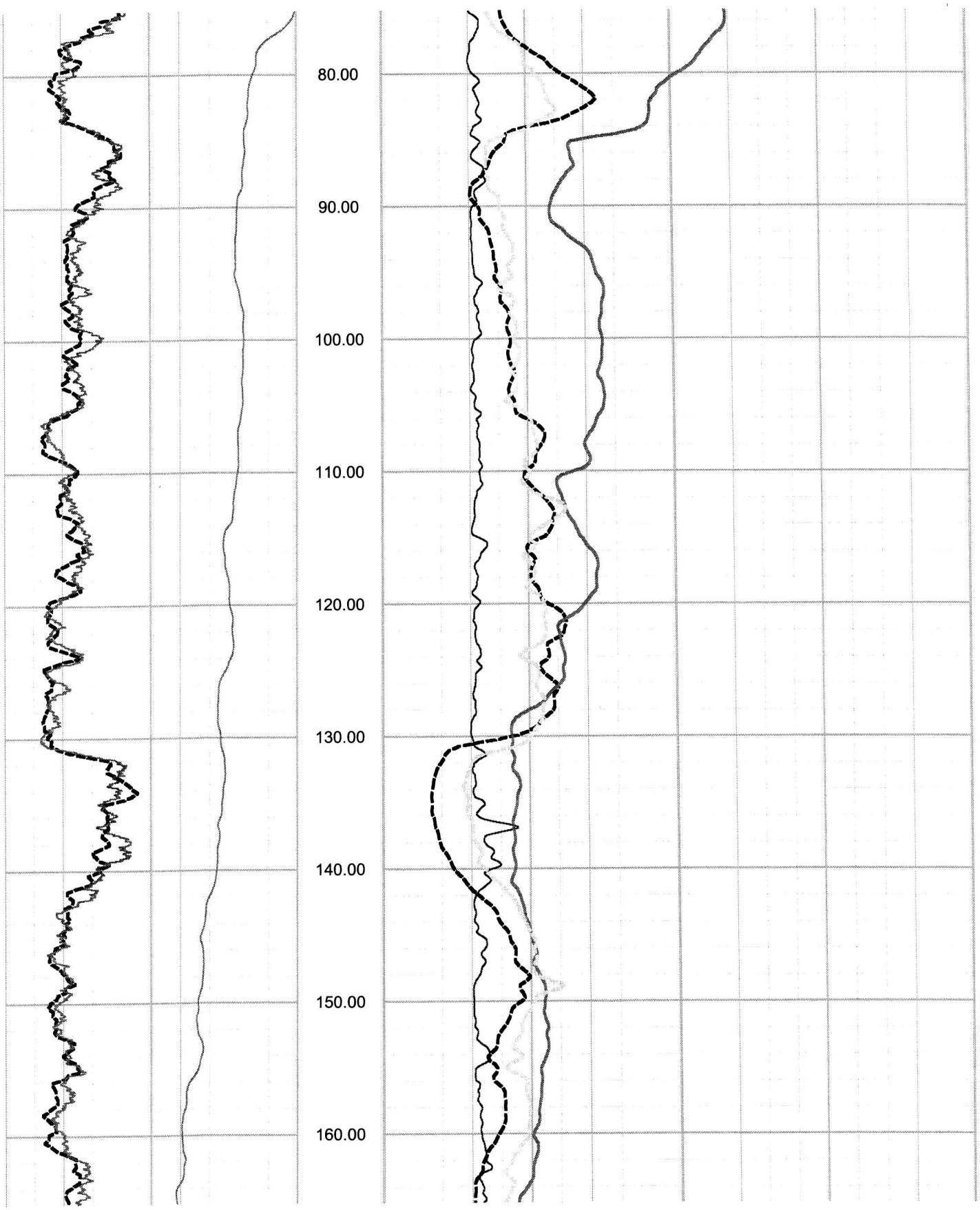

Victoria County COL Boring B-2306 ELOG, Caliper and Natural Gamma rev 1 Sheet 3 of 5

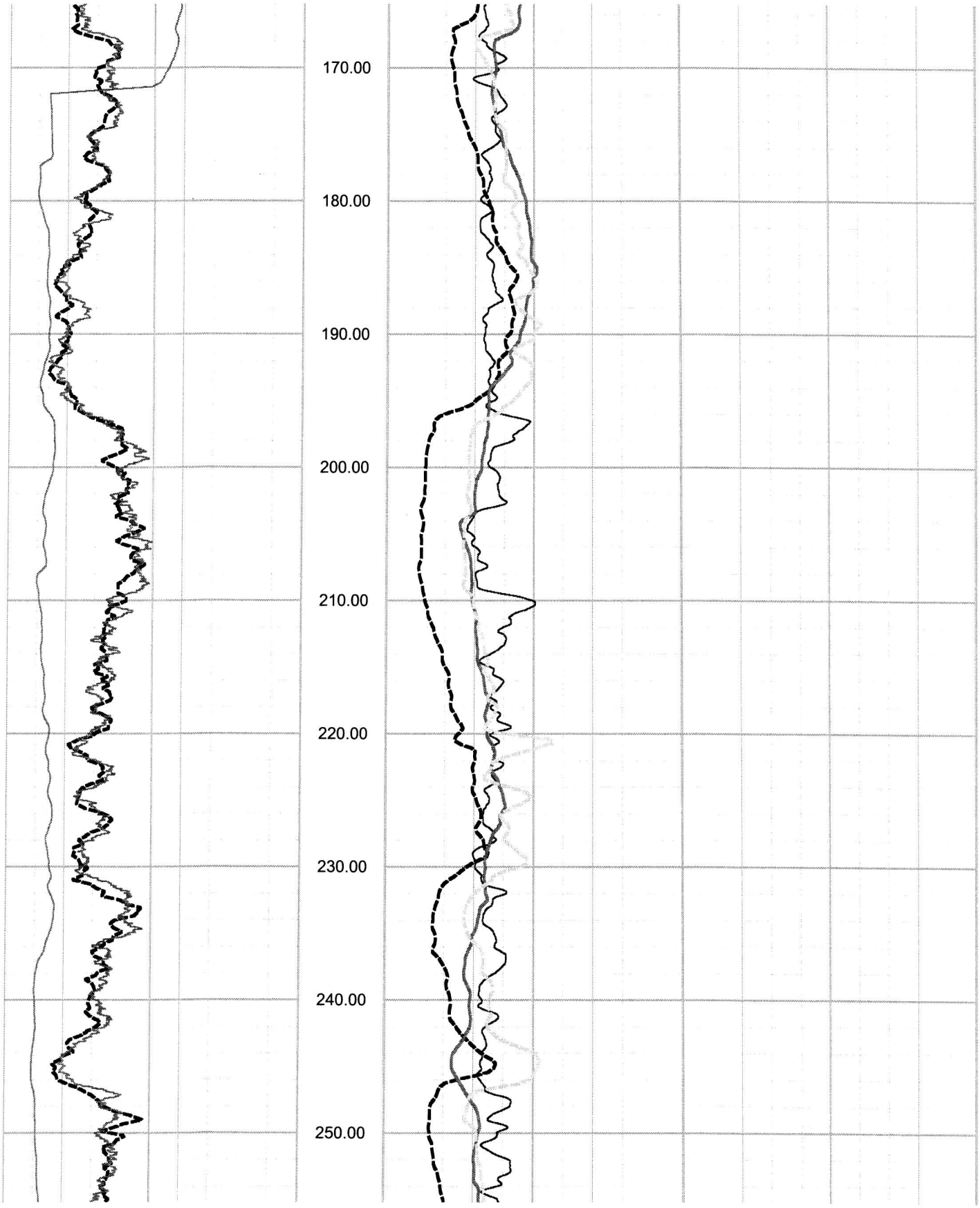

Victoria County COL Boring B-2306 ELOG, Caliper and Natural Gamma rev 1 Sheet 4 of 5

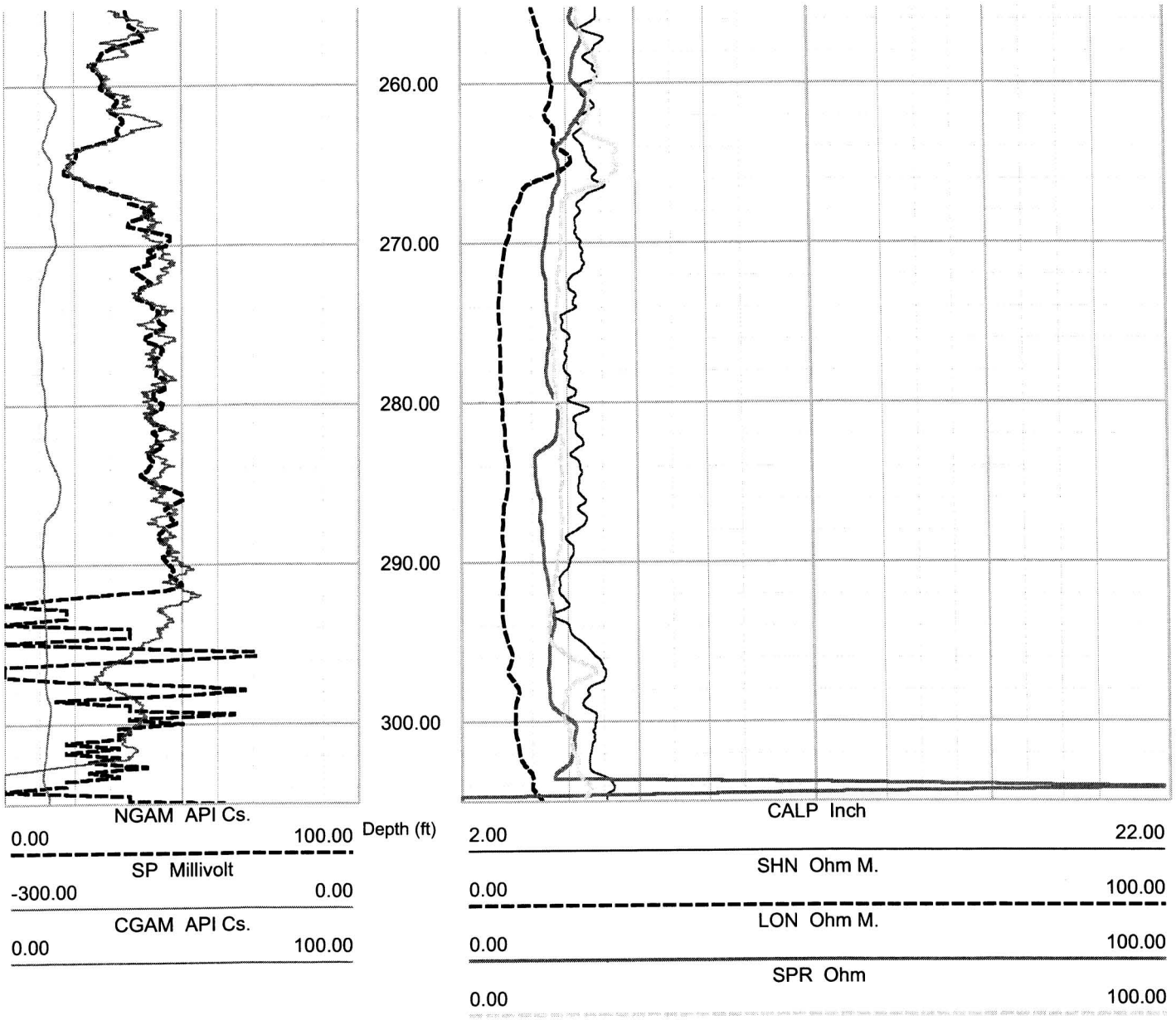
260.00
270.00
280.00
290.00
300.00
NGAM API Cs.
0.00
100.00
Depth (ft)
SP Millivolt
-300.00
0.00
CGAM API Cs.
0.00
100.00
CALP Inch
2.00
22.00
SHN Ohm M.
0.00
100.00
LON Ohm M.
0.00
100.00
SPR Ohm
0.00
100.00

ROBERTSON GEOLOGGING LIMITED

VICTORIA

B2307

ROBERTSON GEOLOGGING TECHNOLOGY

REMARKS (C:\Data\Victoria County\B-2307 18 Nov 2007\E..

COMPANY	GEOVISION
WELL	B-2307
FIELD	
COUNTRY	
STATE	
COUNTY	
LAT.:	
LONG.:	

OTHER SERVICES

Perm. Da..	Elev	KB	0.00
Log. Da..		DF	0.00
Drill Datum		GL	0.00

DATE	18 Nov 07	15 Dec 06	15 Dec 06
RUN#	1	0	0
TYPE OF LOG	ELOG		
DEPTH DRILLER	310.00	0.00	0.00
DEPTH LOGGER	310.00	0.00	0.00
LOG DEEPEST	310.00	0.00	0.00
LOG SHALLOW	40.00	0.00	0.00
FLUID IN HOLE	DRILLING MUD		
SALINITY			
DENSITY			
LEVEL			
MAX TEMP °C	0.00	0.00	0.00
RIG TIME			
RECORDED BY	C. CARTER		
WITNESSED BY			

RUN#	BIT RECORD SIZE	FROM	TO	CASING RECORD SIZE	WEIGHT	FROM	TO
1	5.88	0.00	619.50	4.00	0.00	0.00	88.00
0	0.00	0.00	0.00	0.00	0.00	0.00	0.00
0	0.00	0.00	0.00	0.00	0.00	0.00	0.00