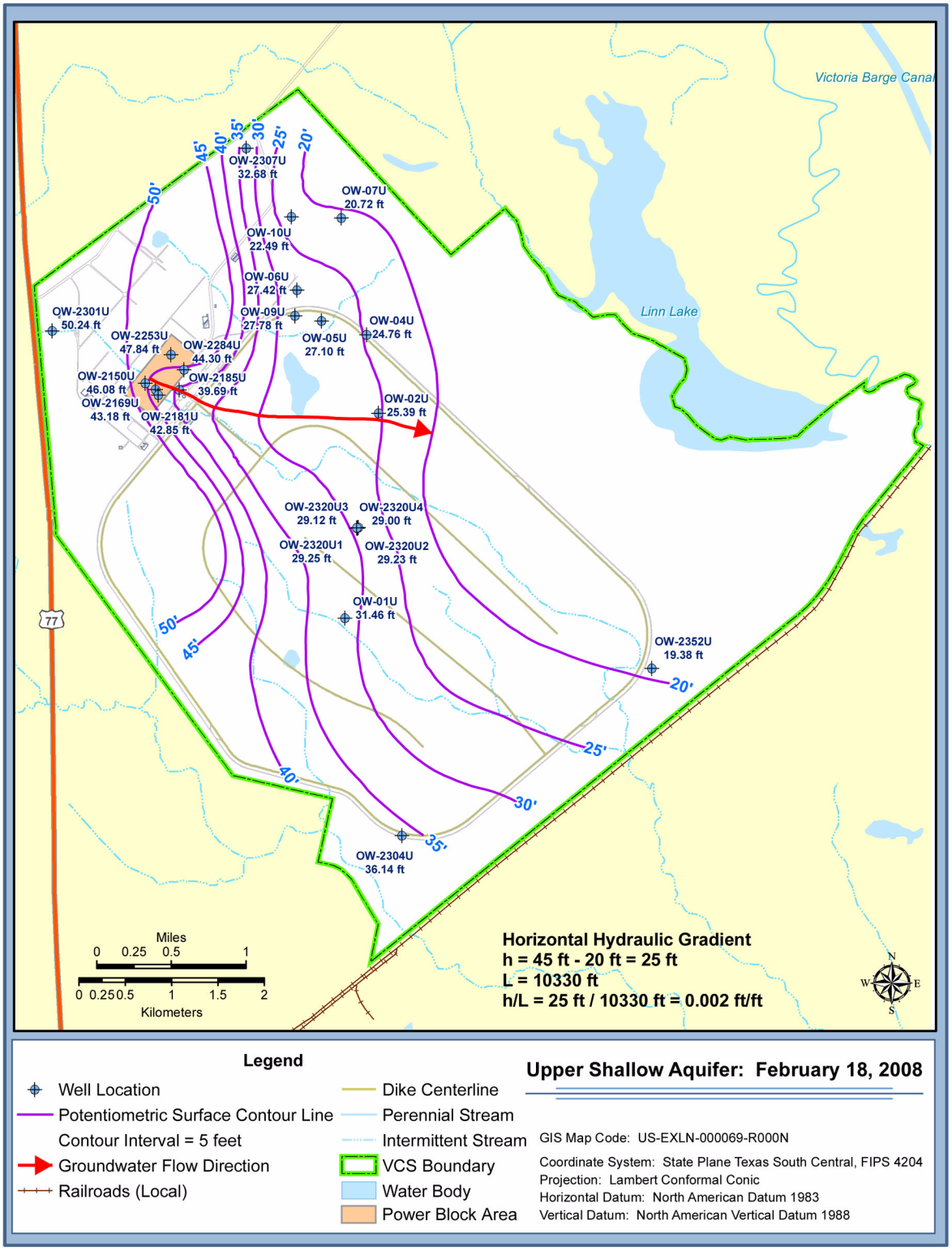

Figure 2.4.12-15 Potentiometric Surface Maps (Sheet 1 of 21)

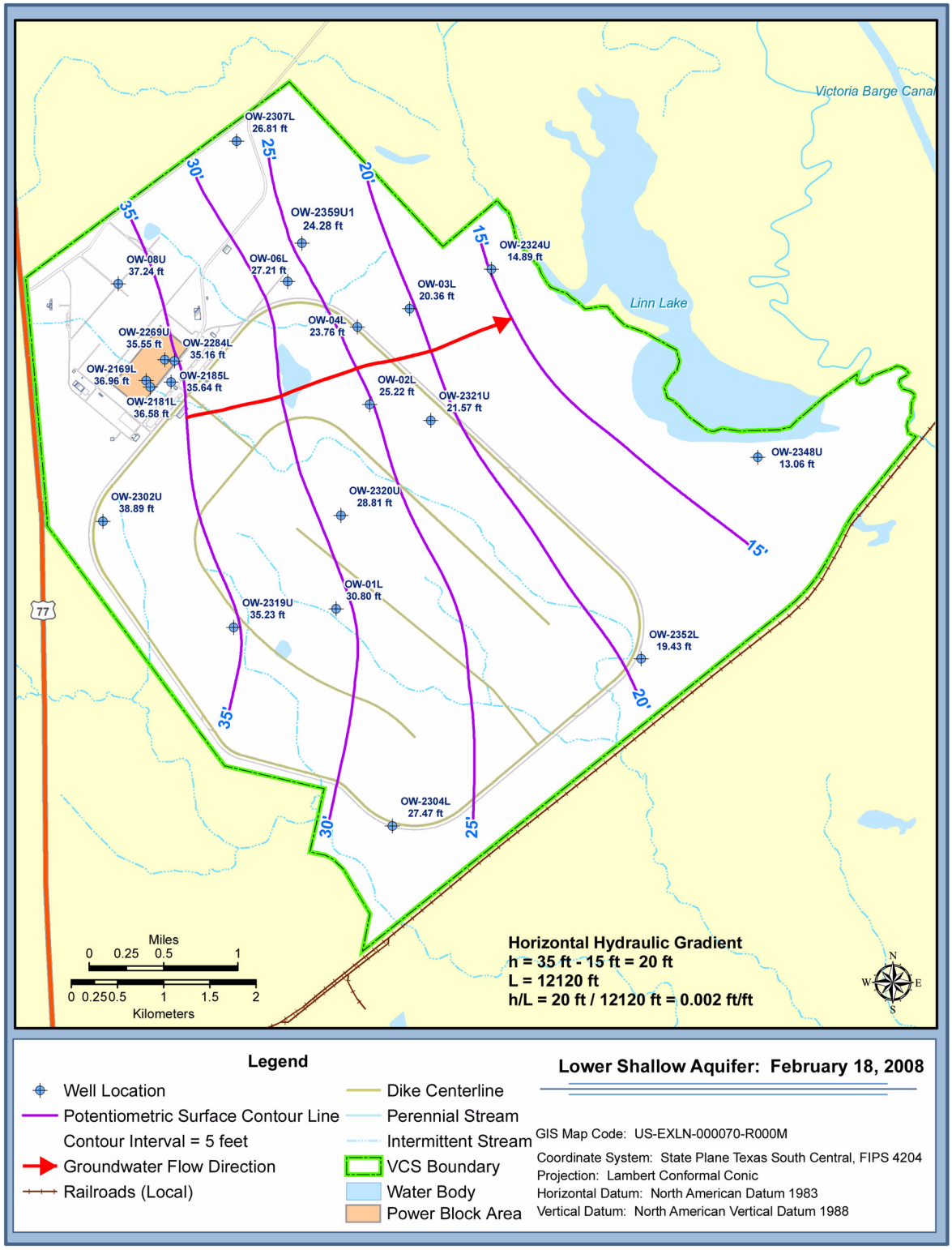

Figure 2.4.12-15 Potentiometric Surface Maps (Sheet 2 of 21)

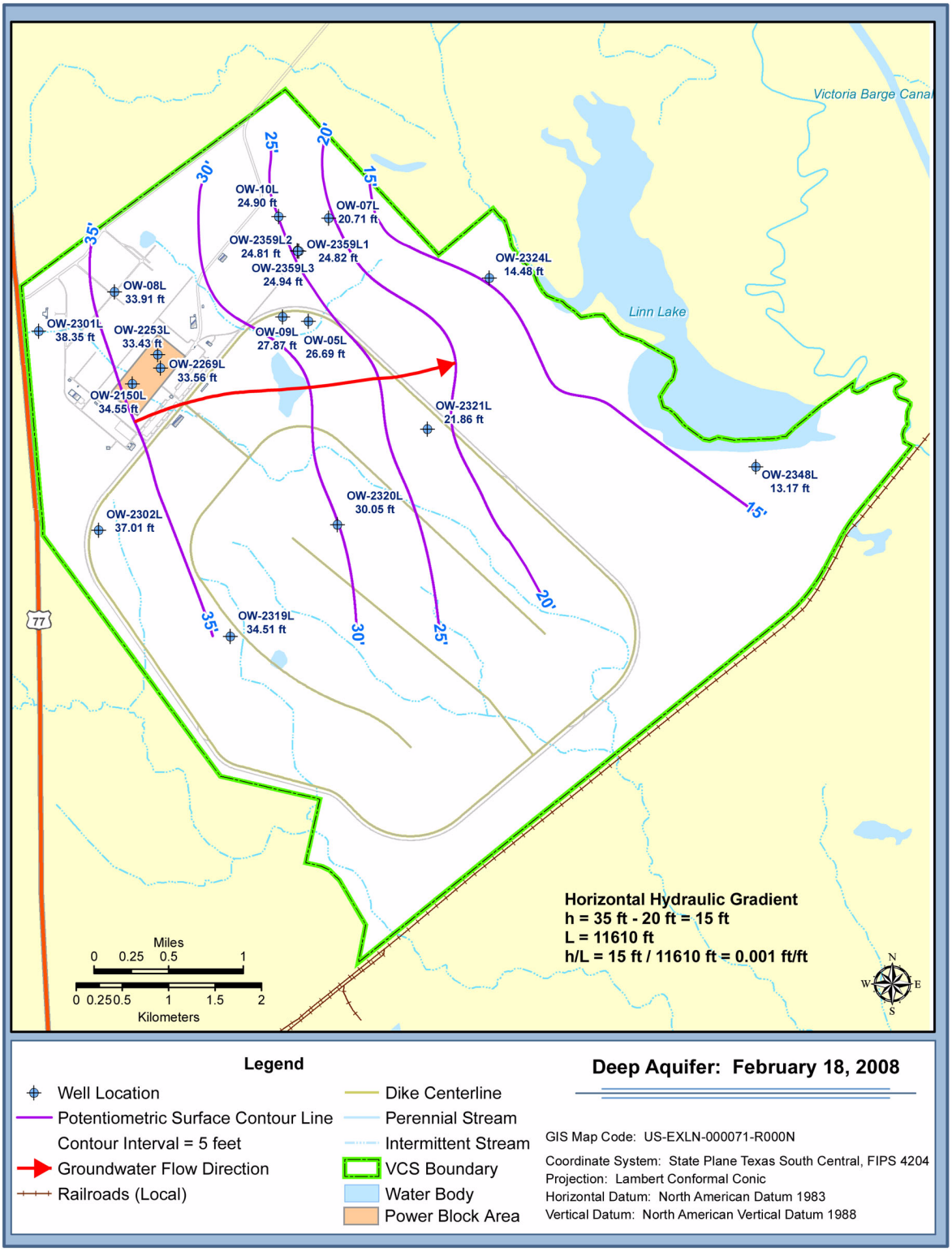

Figure 2.4.12-15 Potentiometric Surface Maps (Sheet 3 of 21)

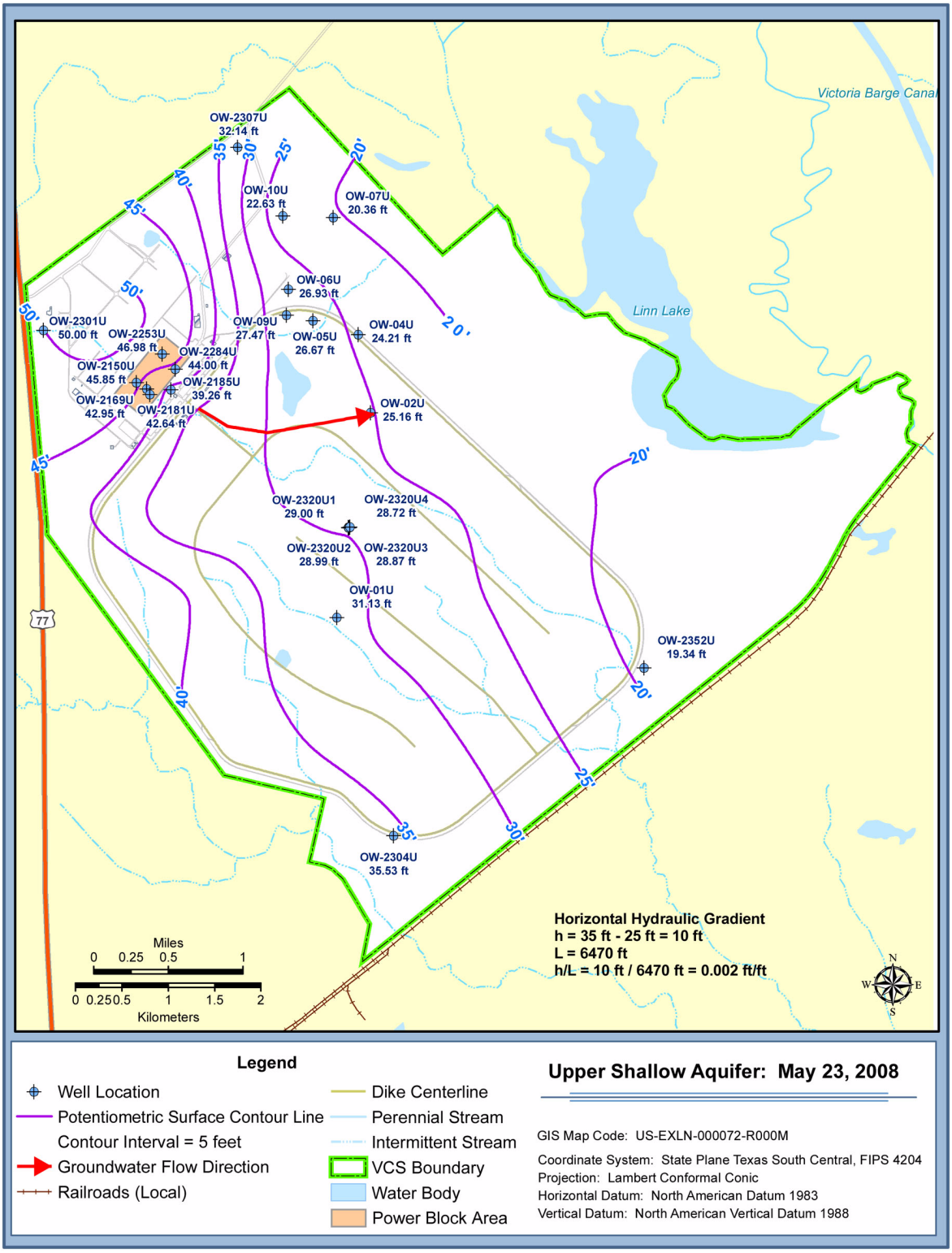

Figure 2.4.12-15 Potentiometric Surface Maps (Sheet 4 of 21)

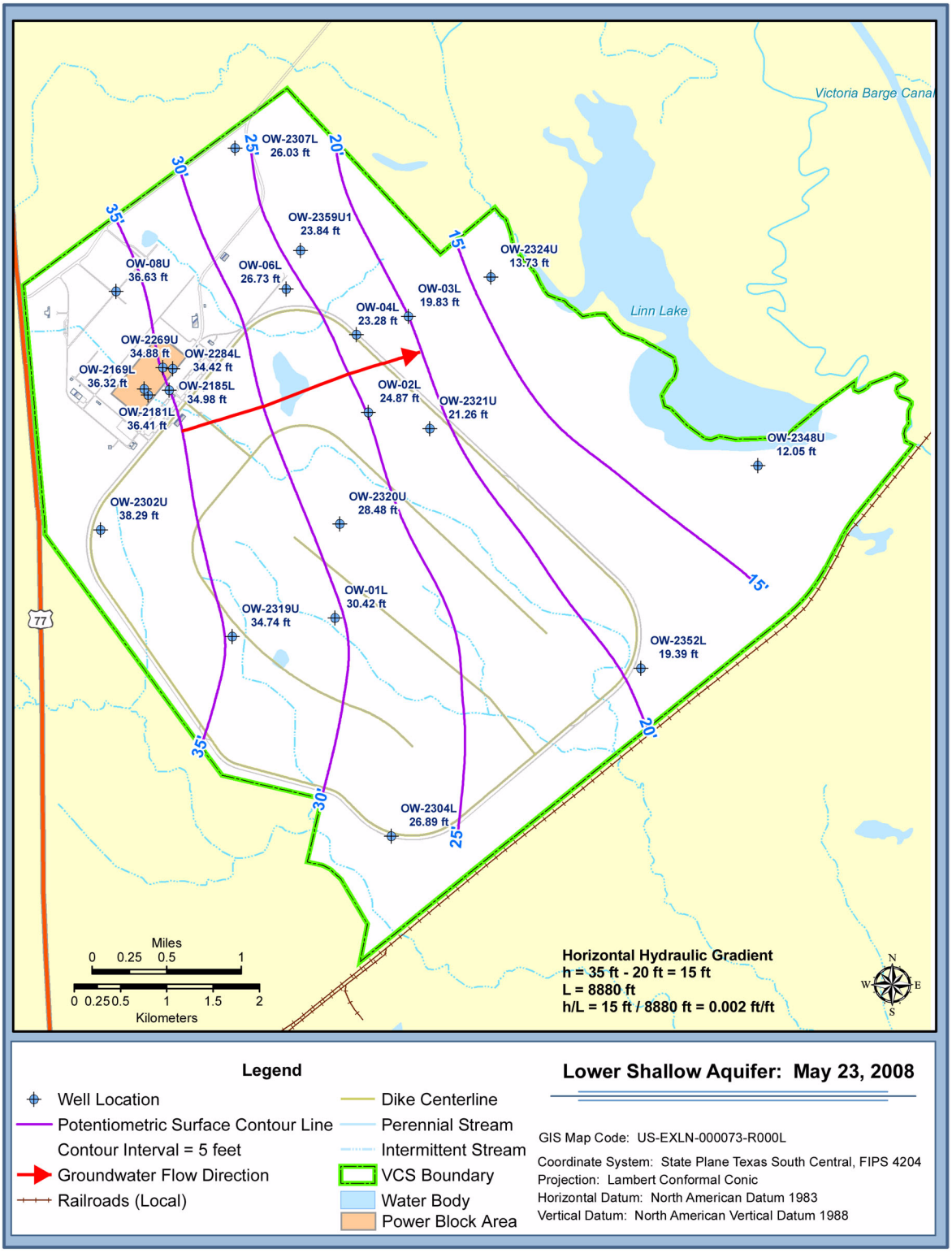

Figure 2.4.12-15 Potentiometric Surface Maps (Sheet 5 of 21)

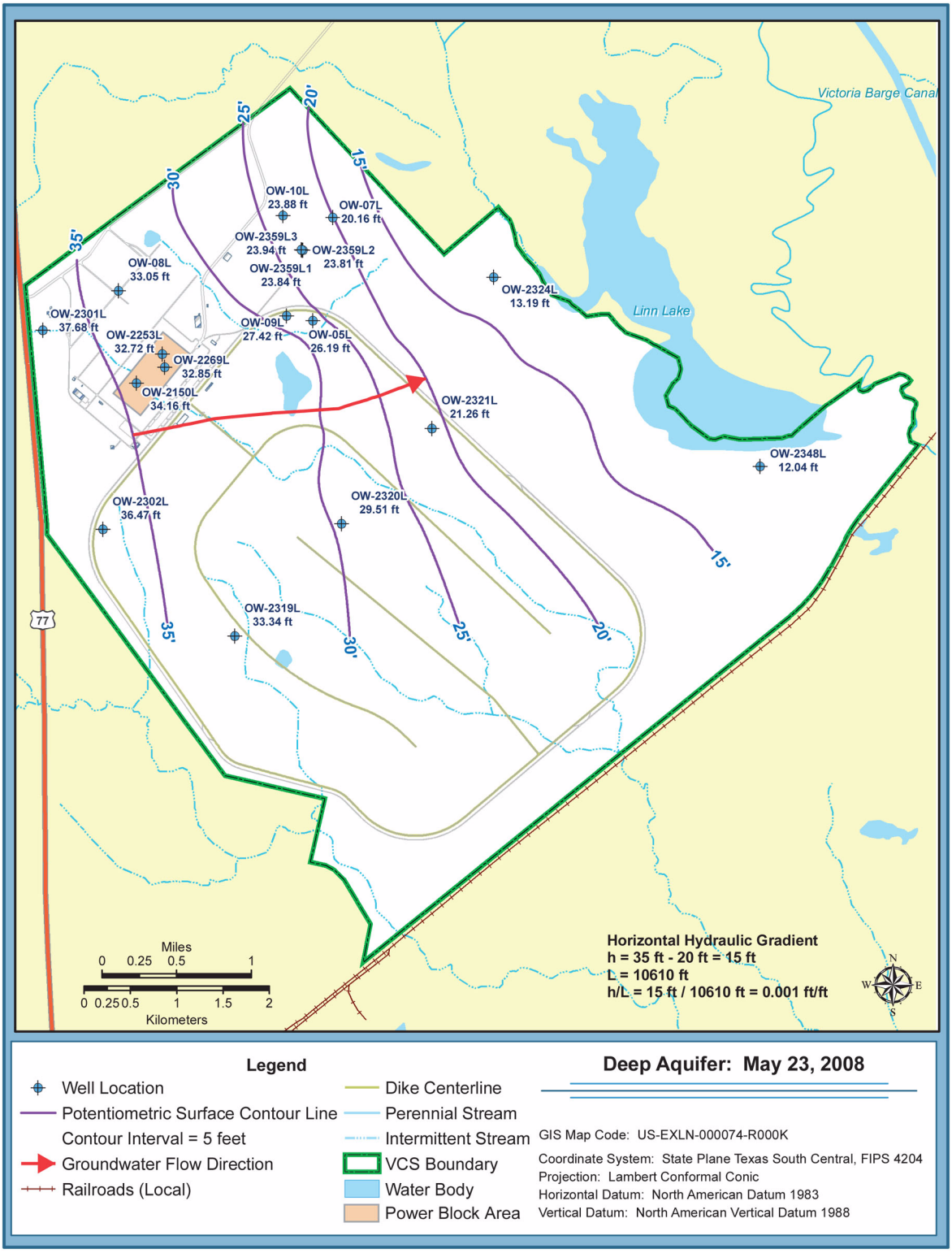

Figure 2.4.12-15 Potentiometric Surface Maps (Sheet 6 of 21)

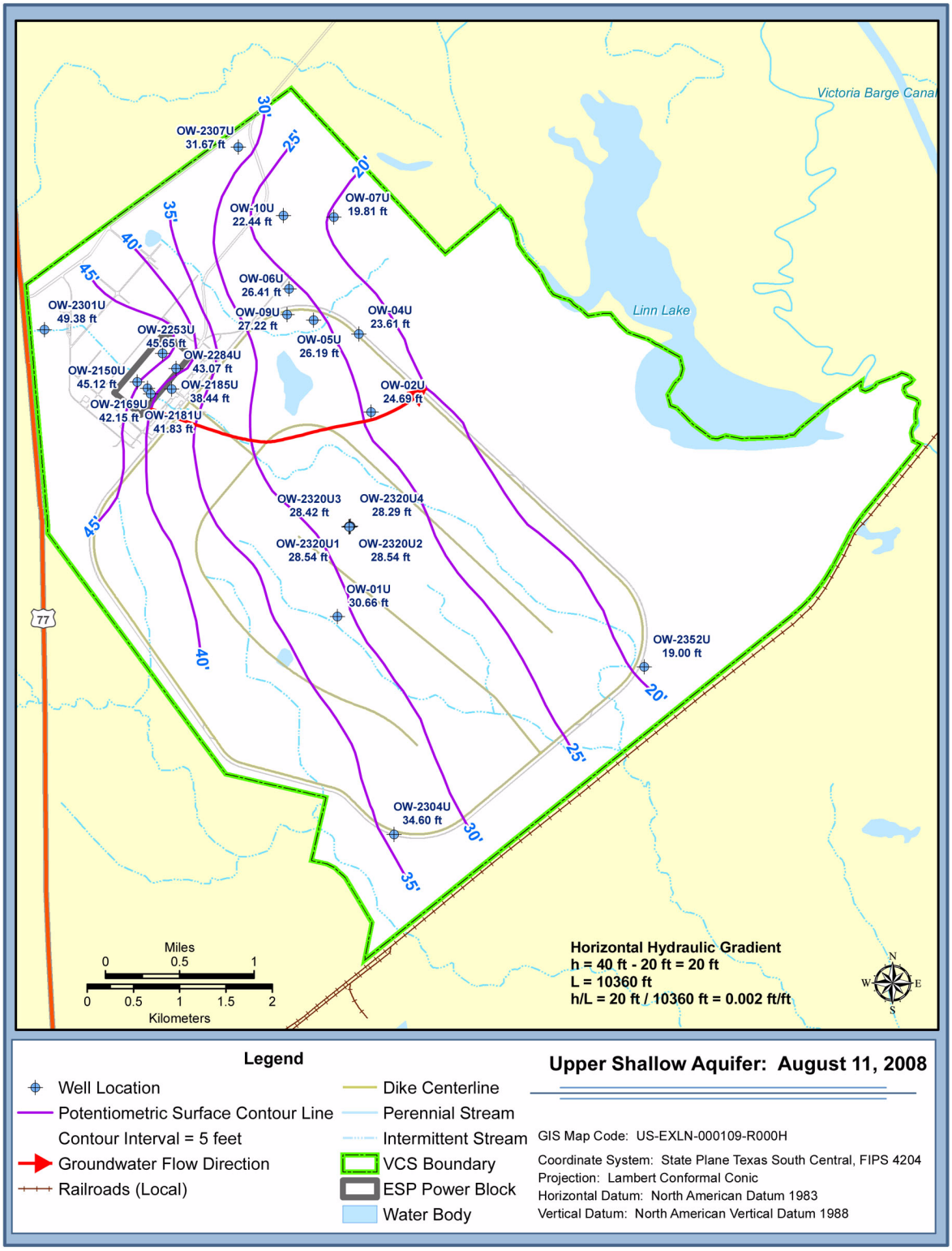

Figure 2.4.12-15 Potentiometric Surface Maps (Sheet 7 of 21)

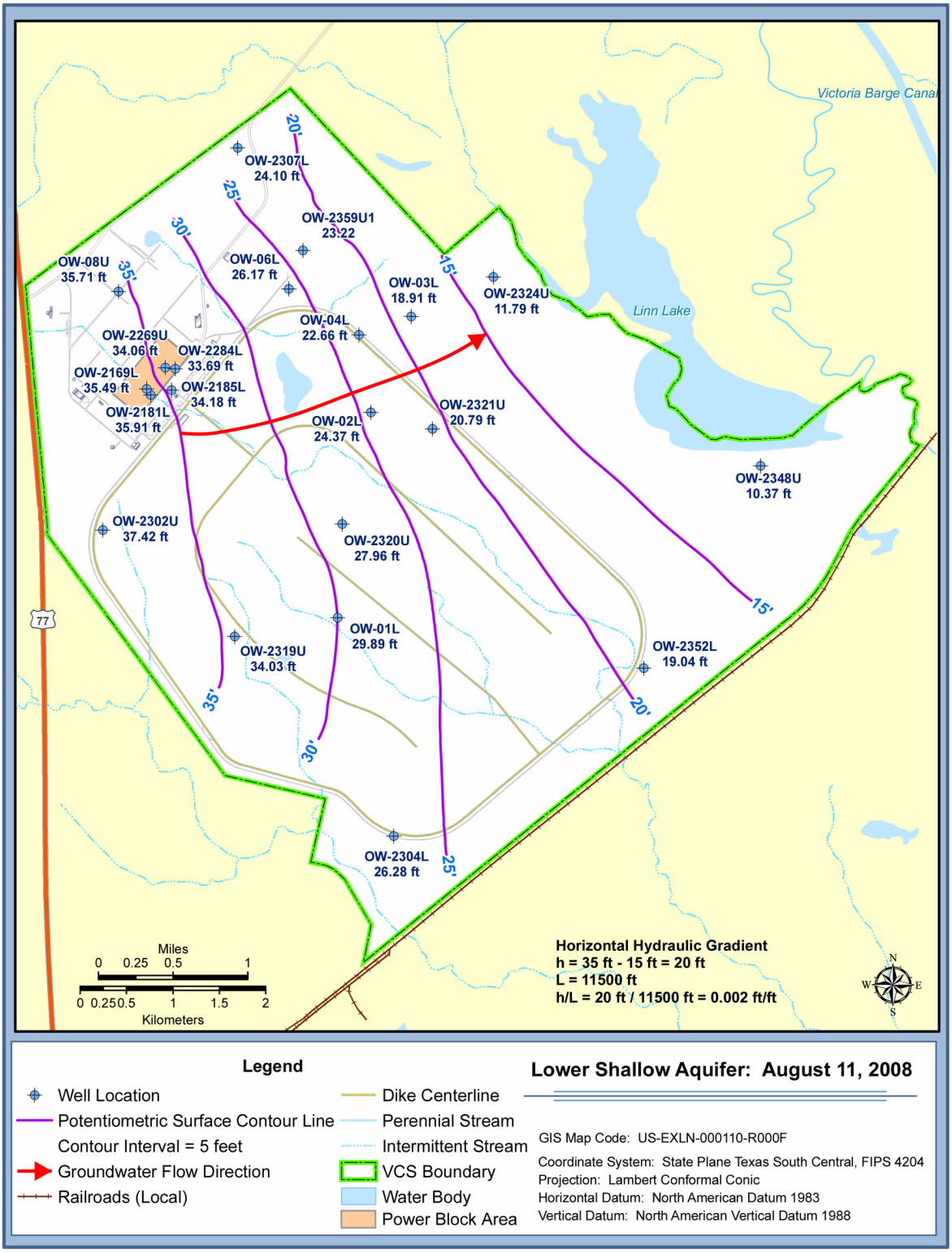

Figure 2.4.12-15 Potentiometric Surface Maps (Sheet 8 of 21)

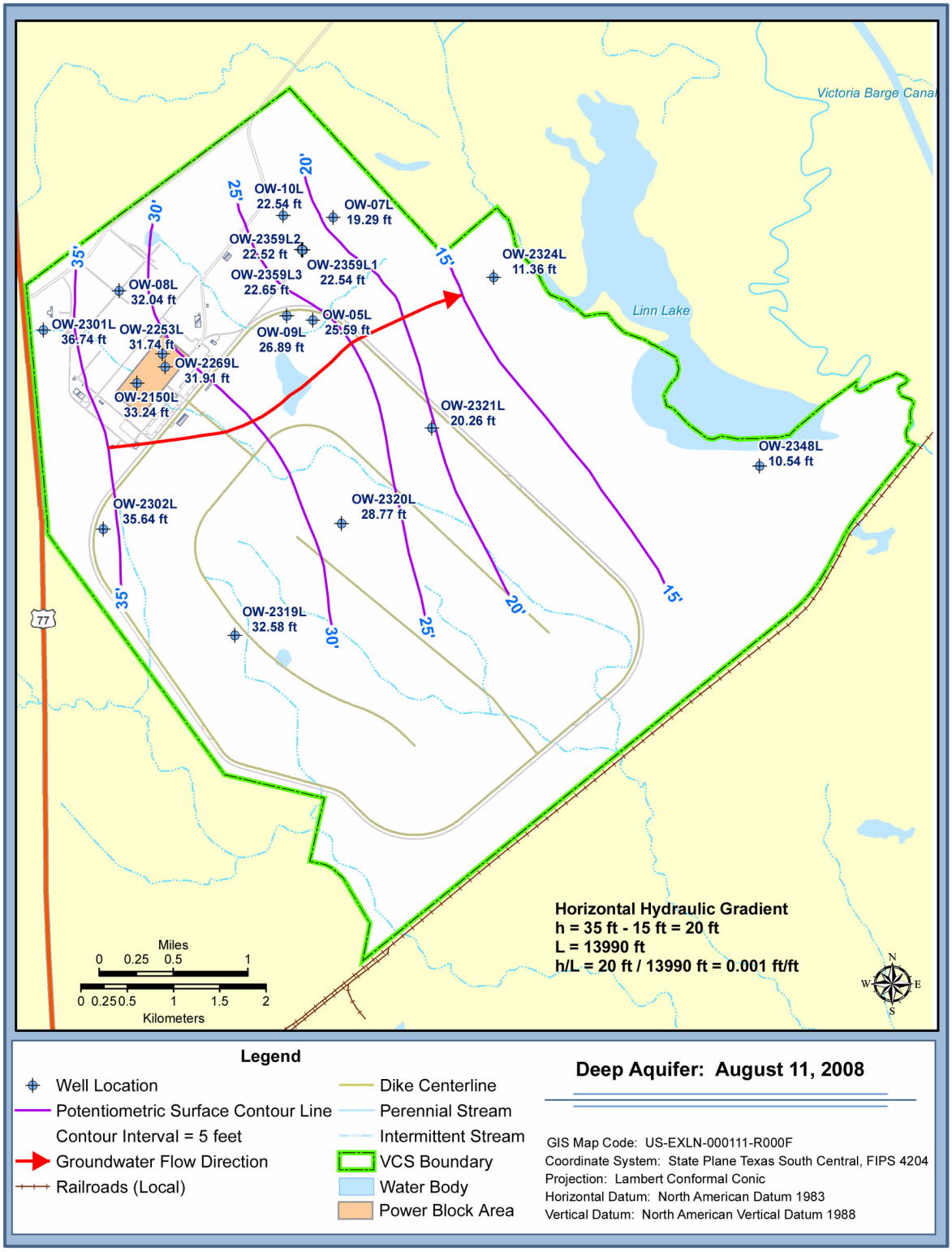

Figure 2.4.12-15 Potentiometric Surface Maps (Sheet 9 of 21)

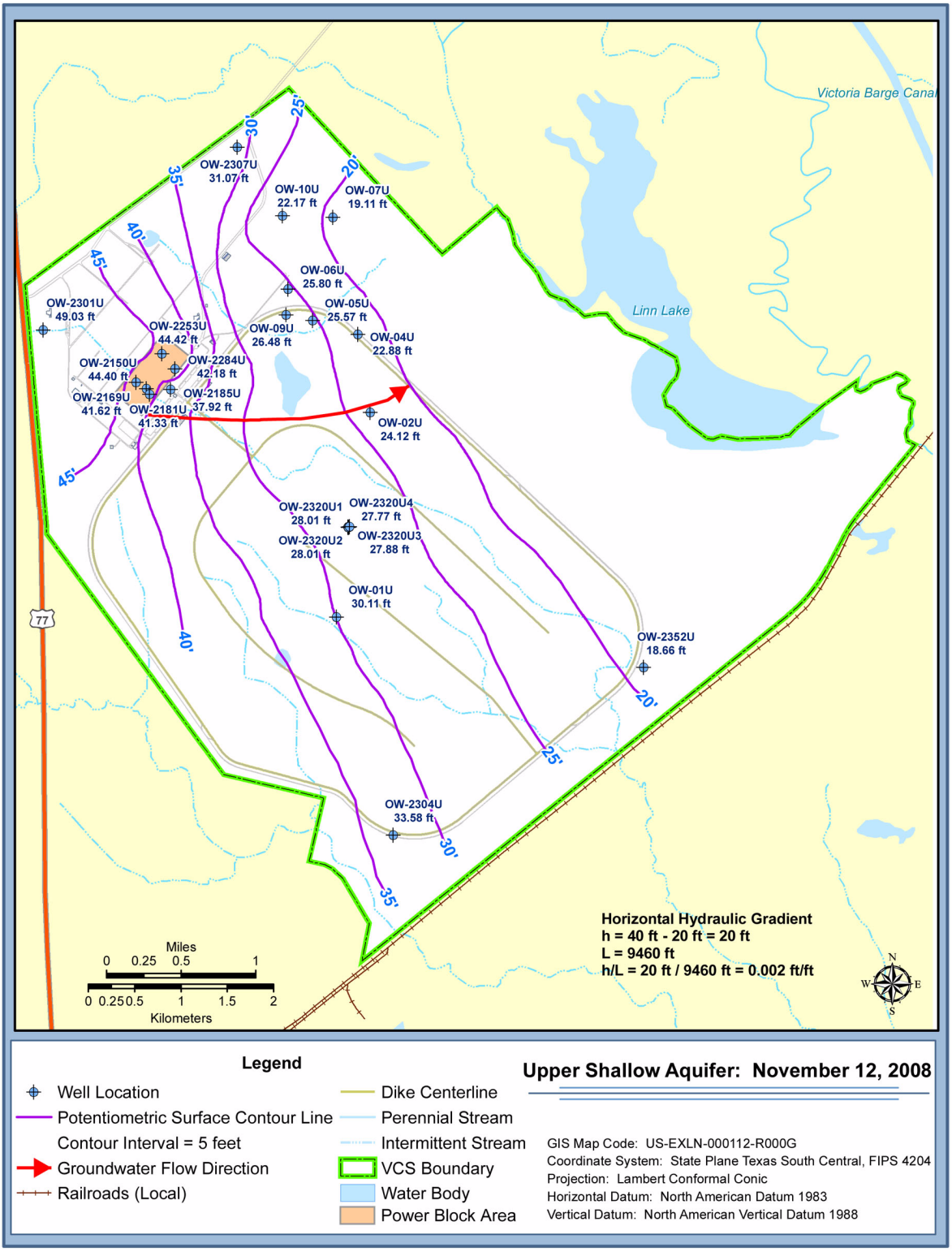

Figure 2.4.12-15 Potentiometric Surface Maps (Sheet 10 of 21)

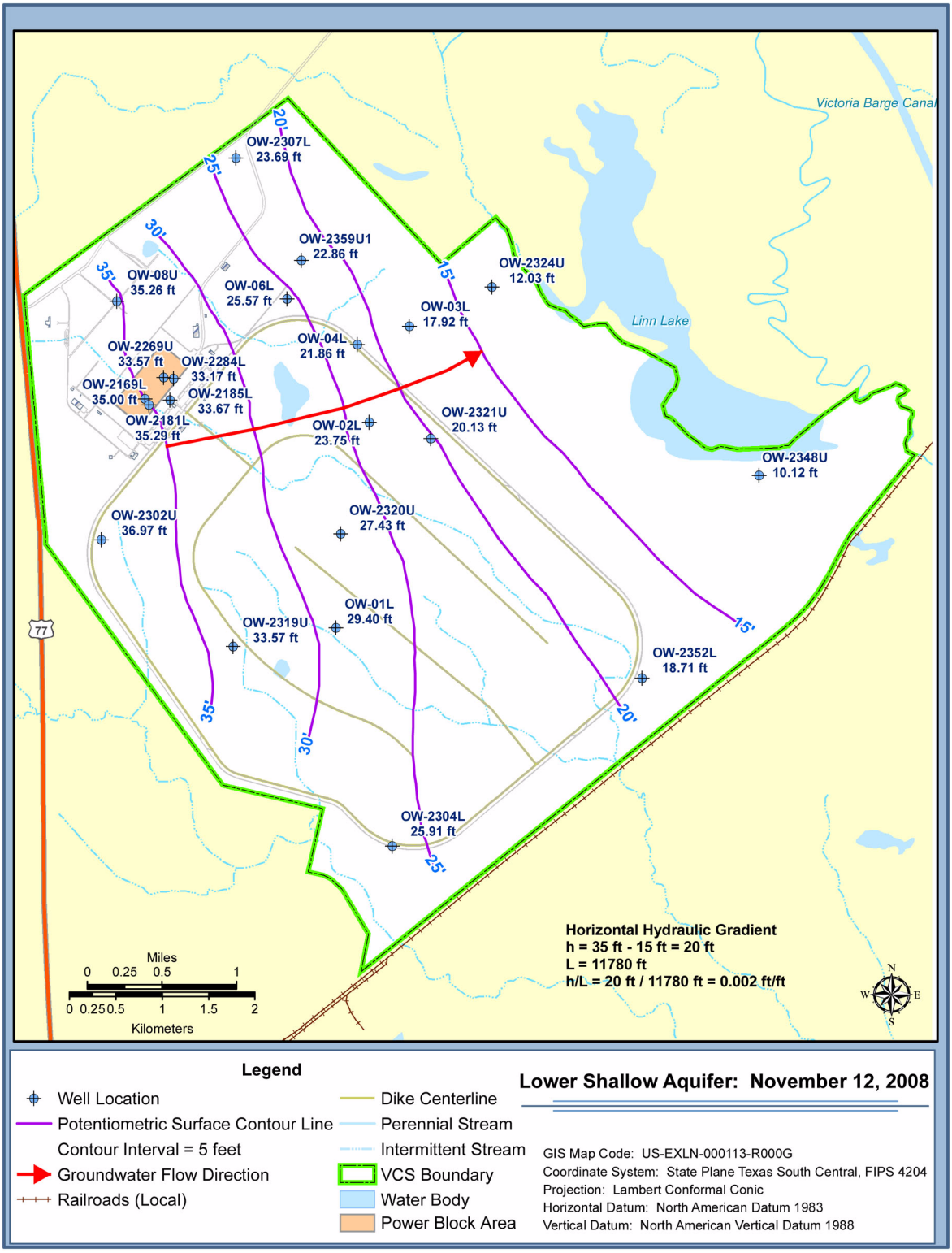

Figure 2.4.12-15 Potentiometric Surface Maps (Sheet 11 of 21)

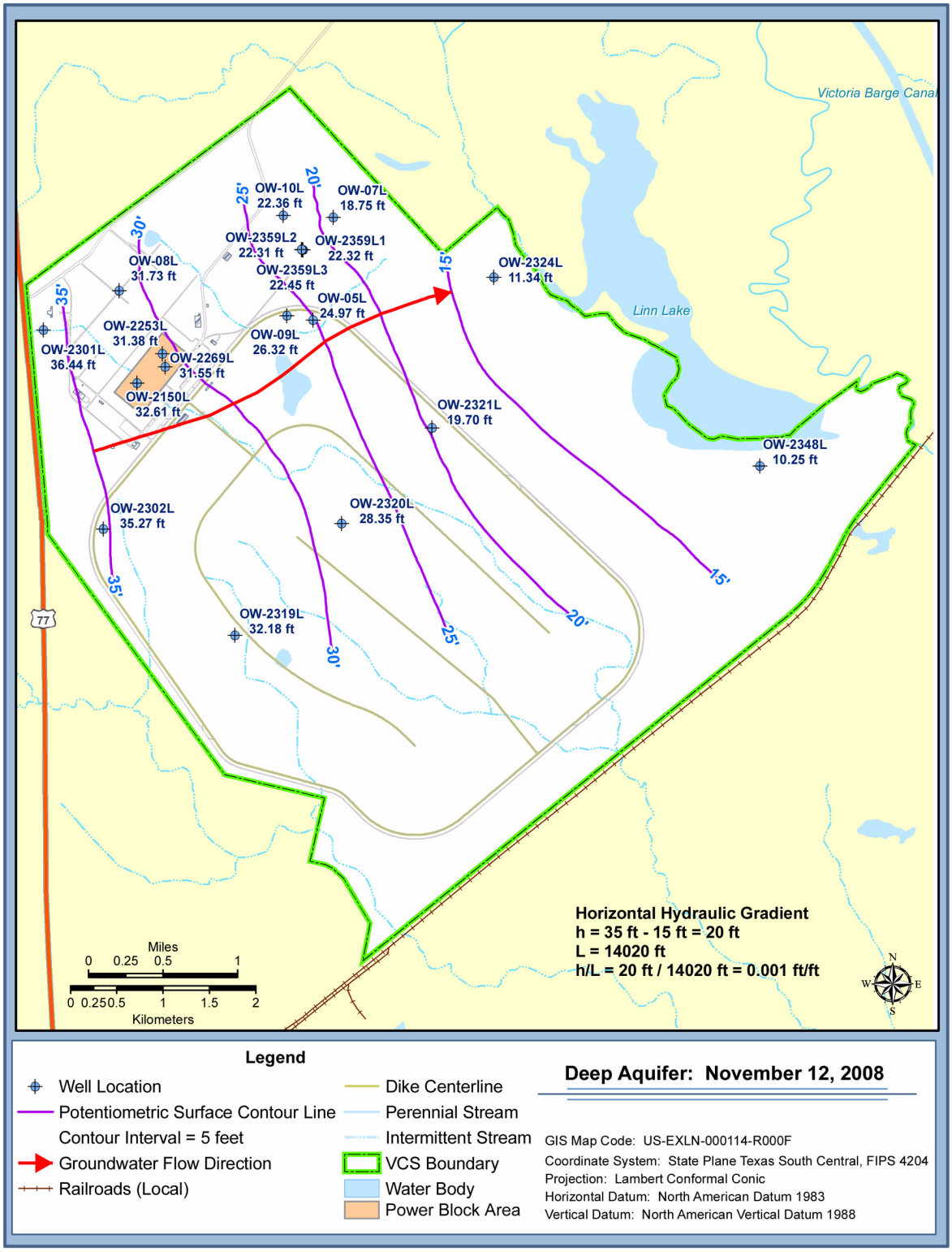

Figure 2.4.12-15 Potentiometric Surface Maps (Sheet 12 of 21)

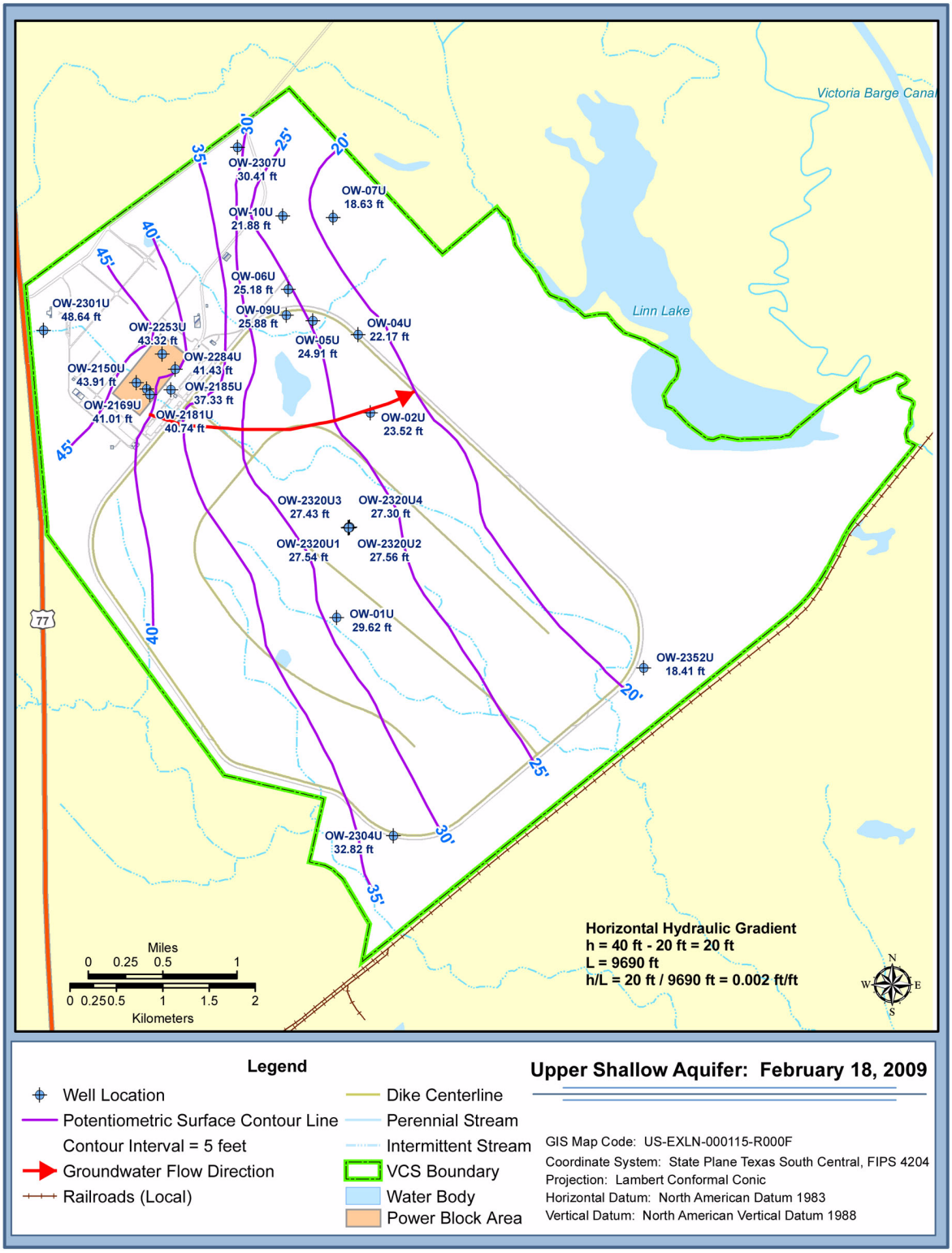

Figure 2.4.12-15 Potentiometric Surface Maps (Sheet 13 of 21)

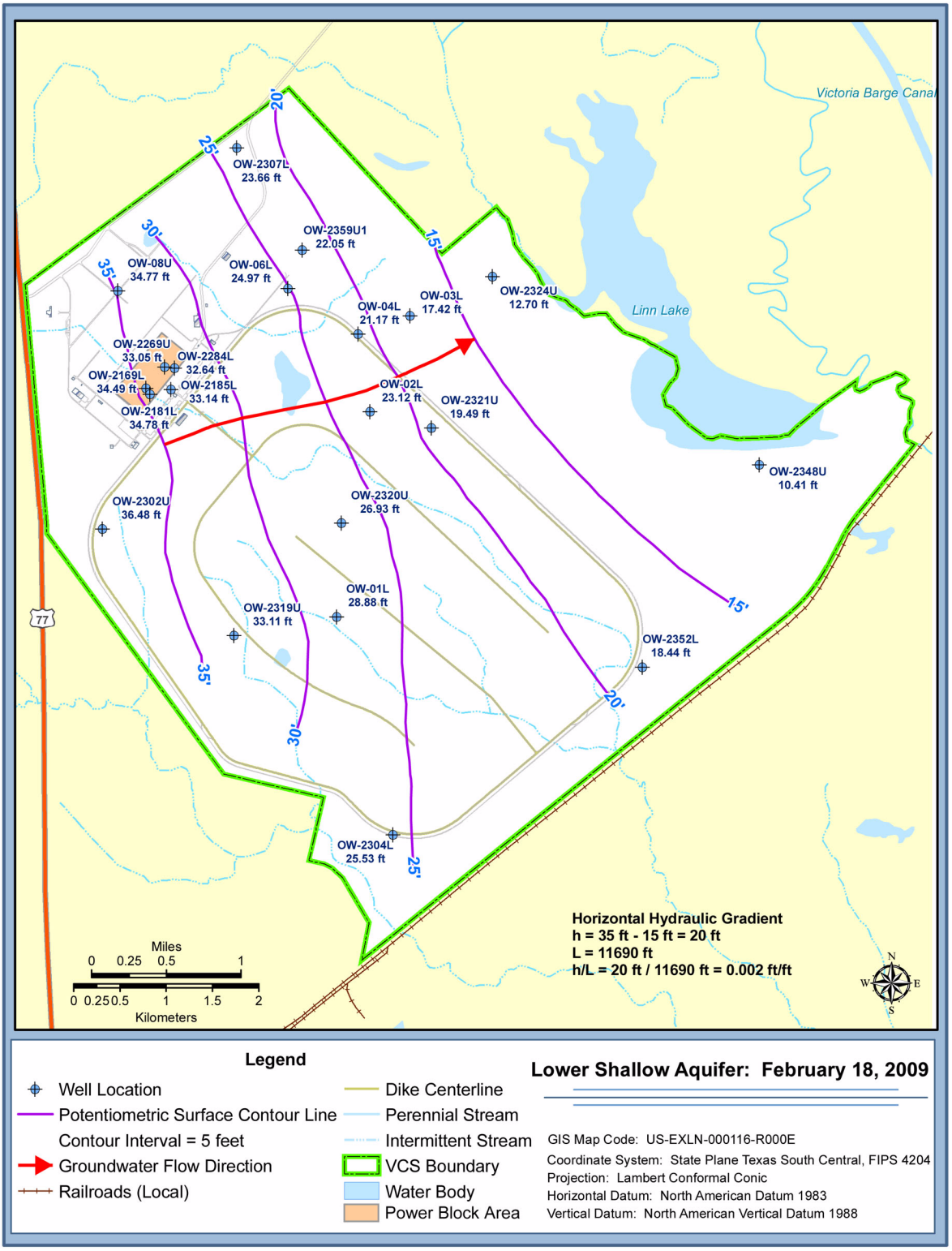

Figure 2.4.12-15 Potentiometric Surface Maps (Sheet 14 of 21)

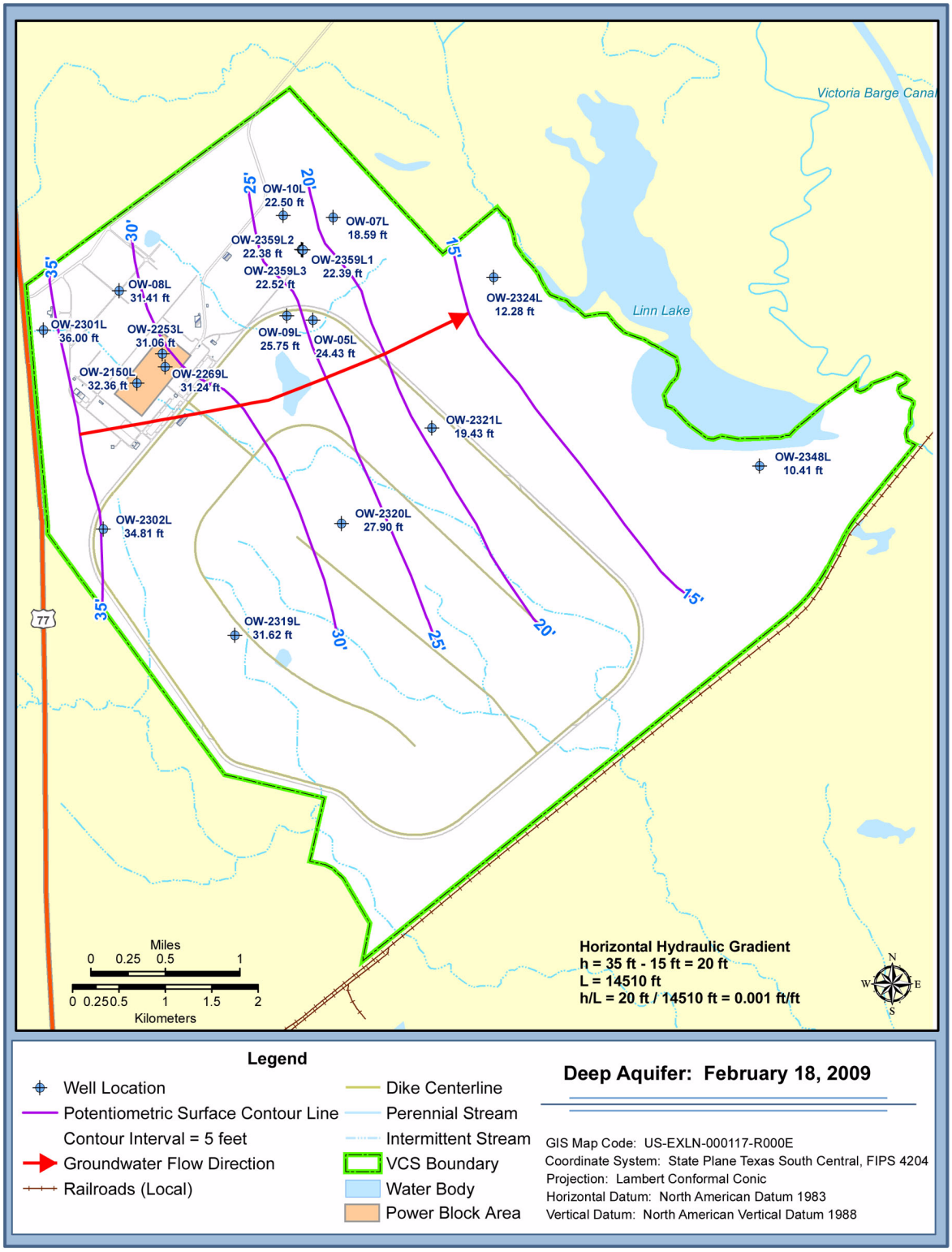

Figure 2.4.12-15 Potentiometric Surface Maps (Sheet 15 of 21)

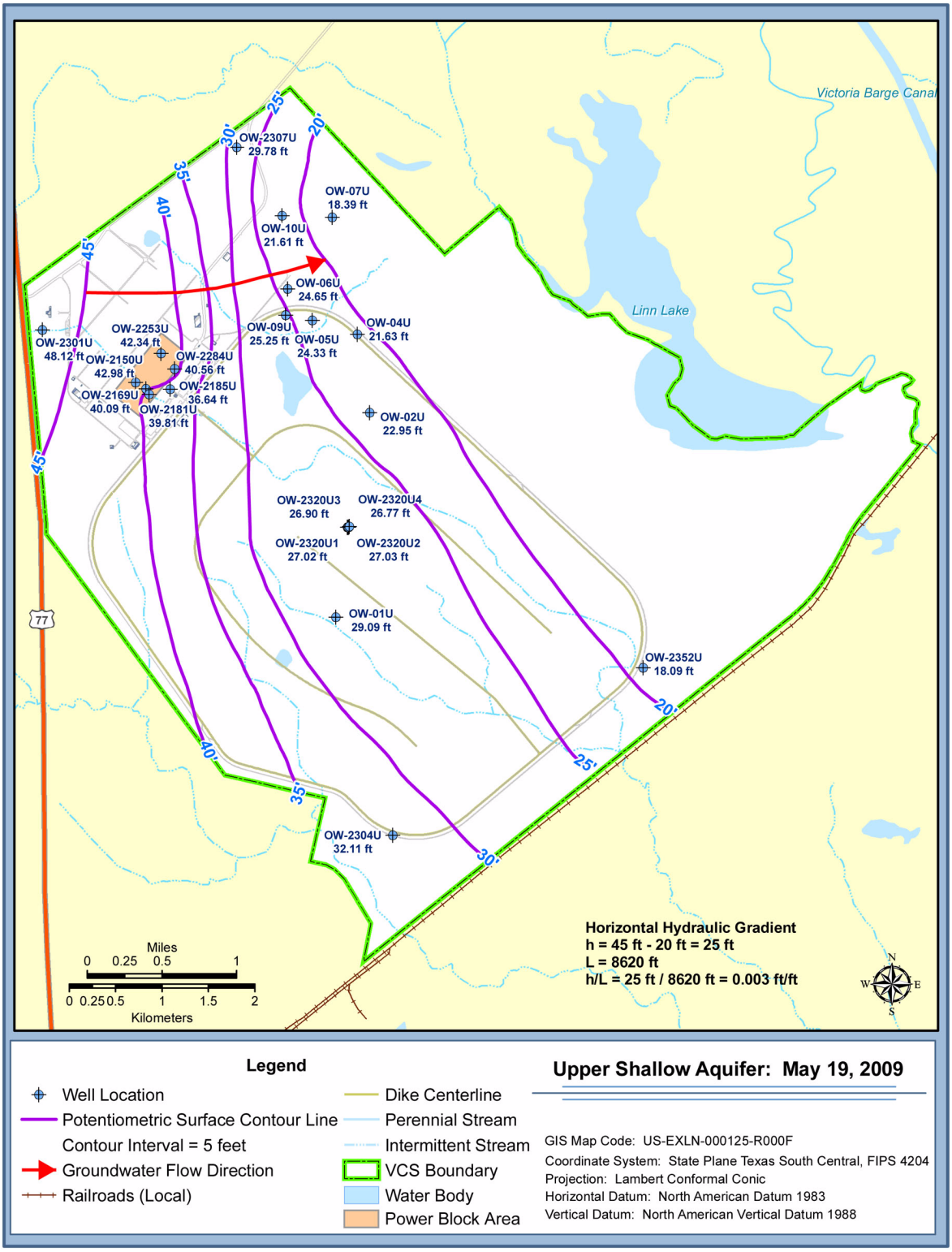

Figure 2.4.12-15 Potentiometric Surface Maps (Sheet 16 of 21)

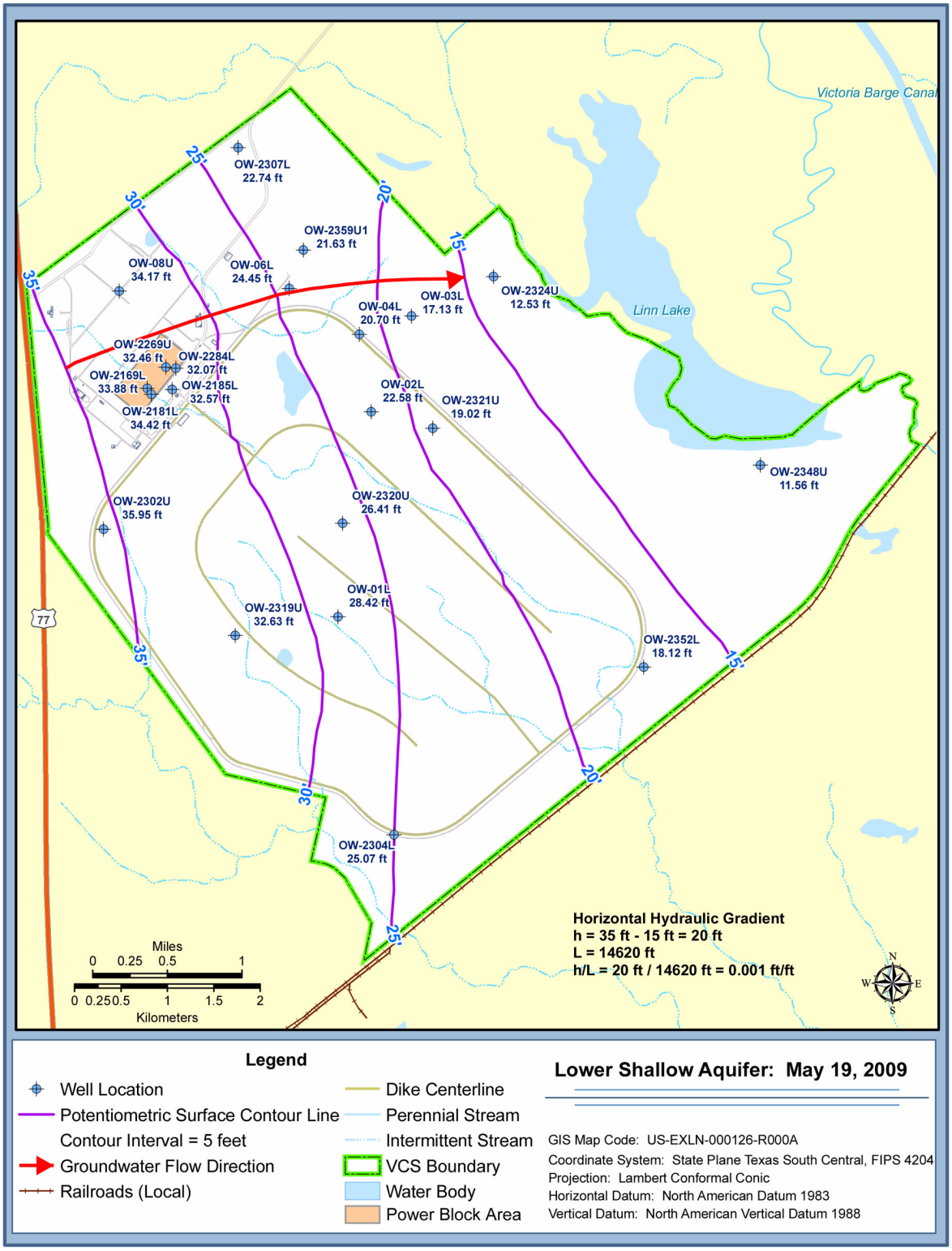

Figure 2.4.12-15 Potentiometric Surface Maps (Sheet 17 of 21)

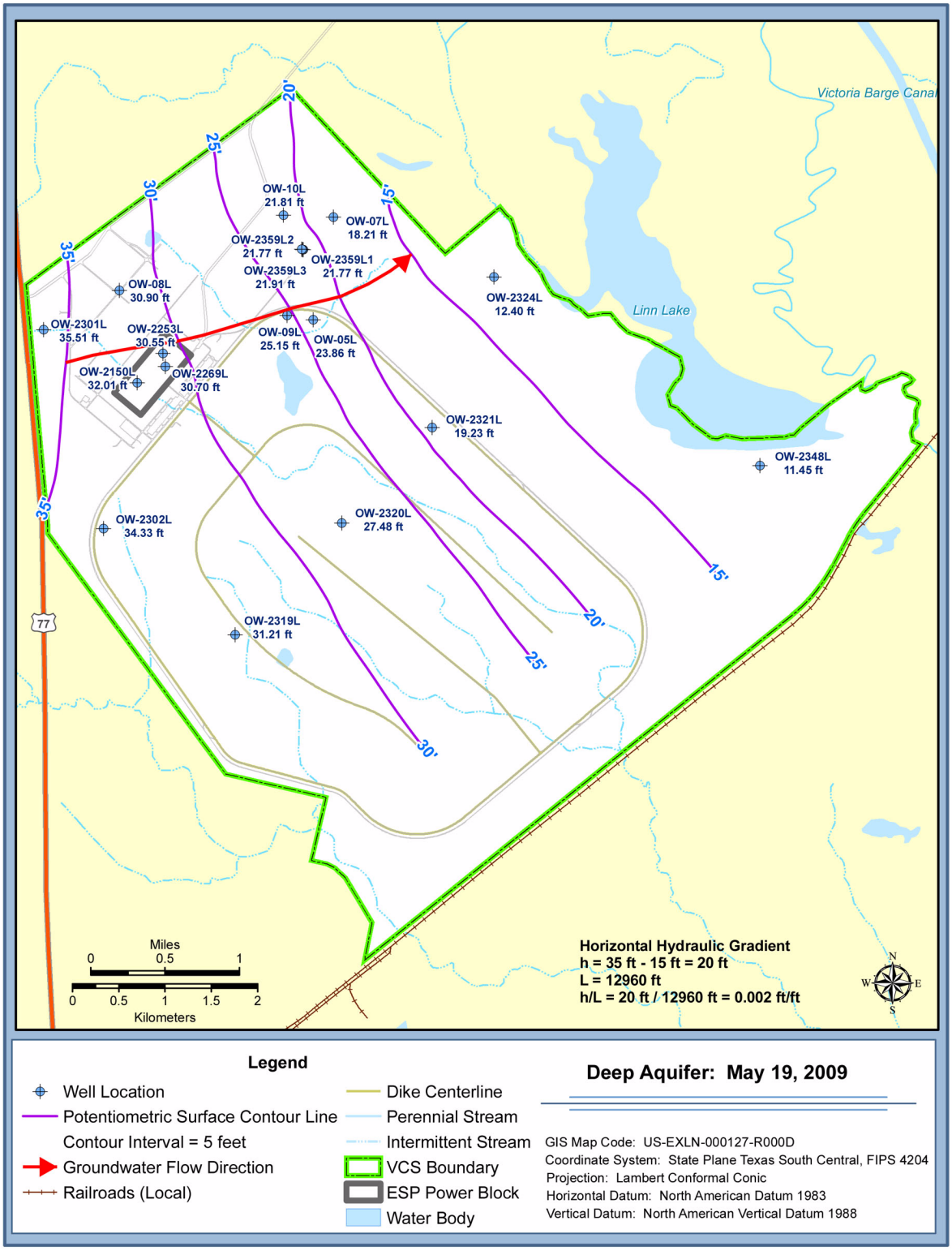

Figure 2.4.12-15 Potentiometric Surface Maps (Sheet 18 of 21)

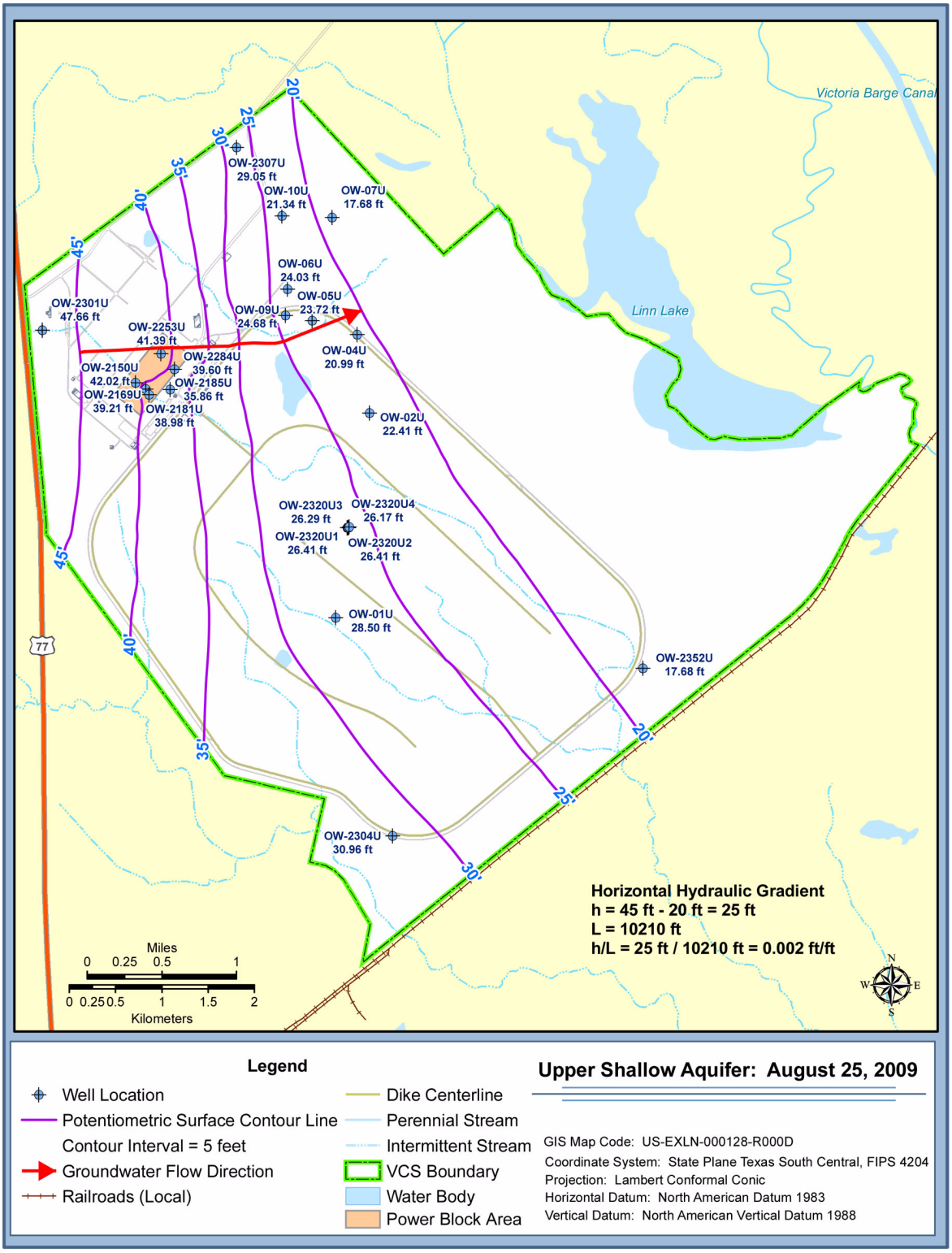

Figure 2.4.12-15 Potentiometric Surface Maps (Sheet 19 of 21)

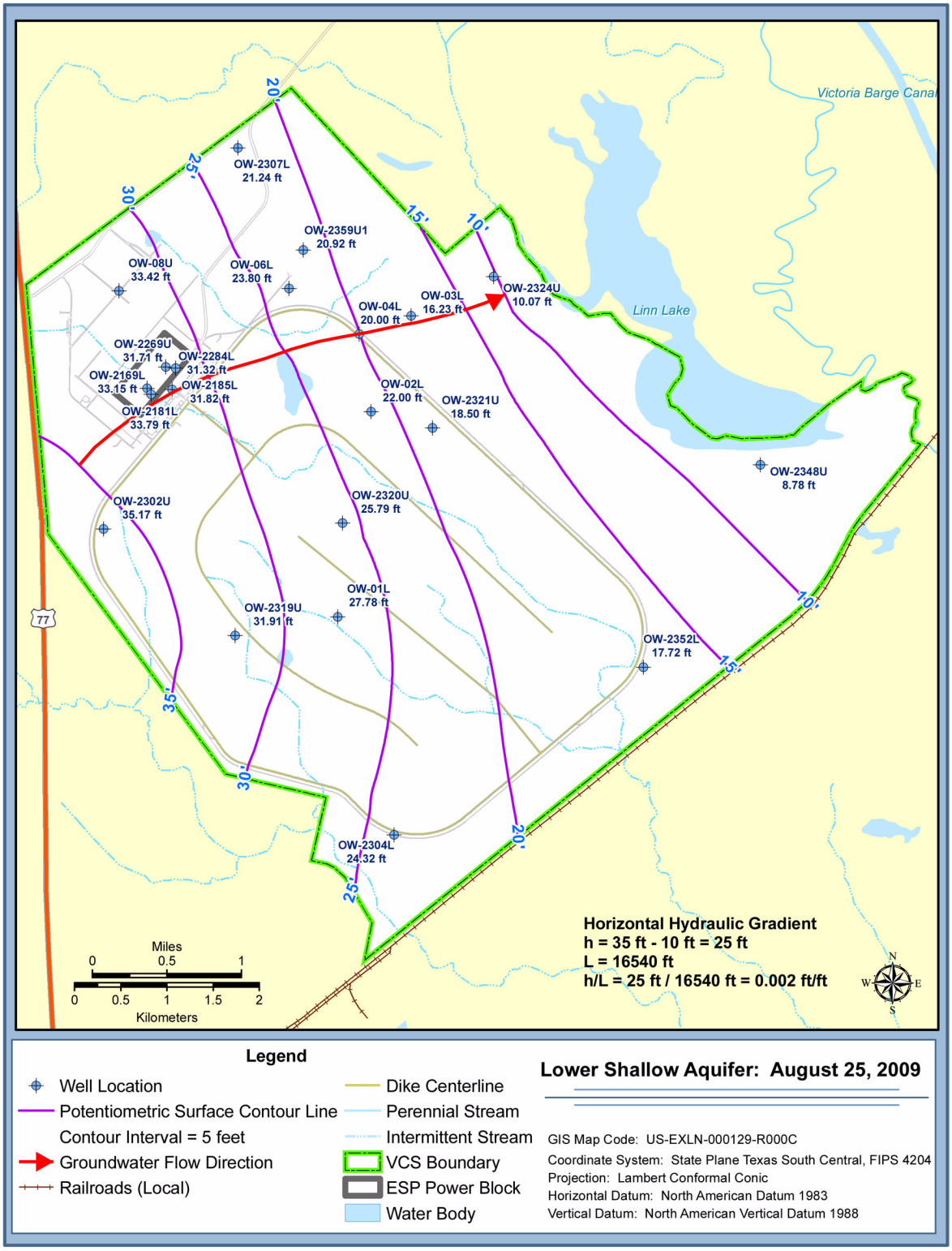

Figure 2.4.12-15 Potentiometric Surface Maps (Sheet 20 of 21)

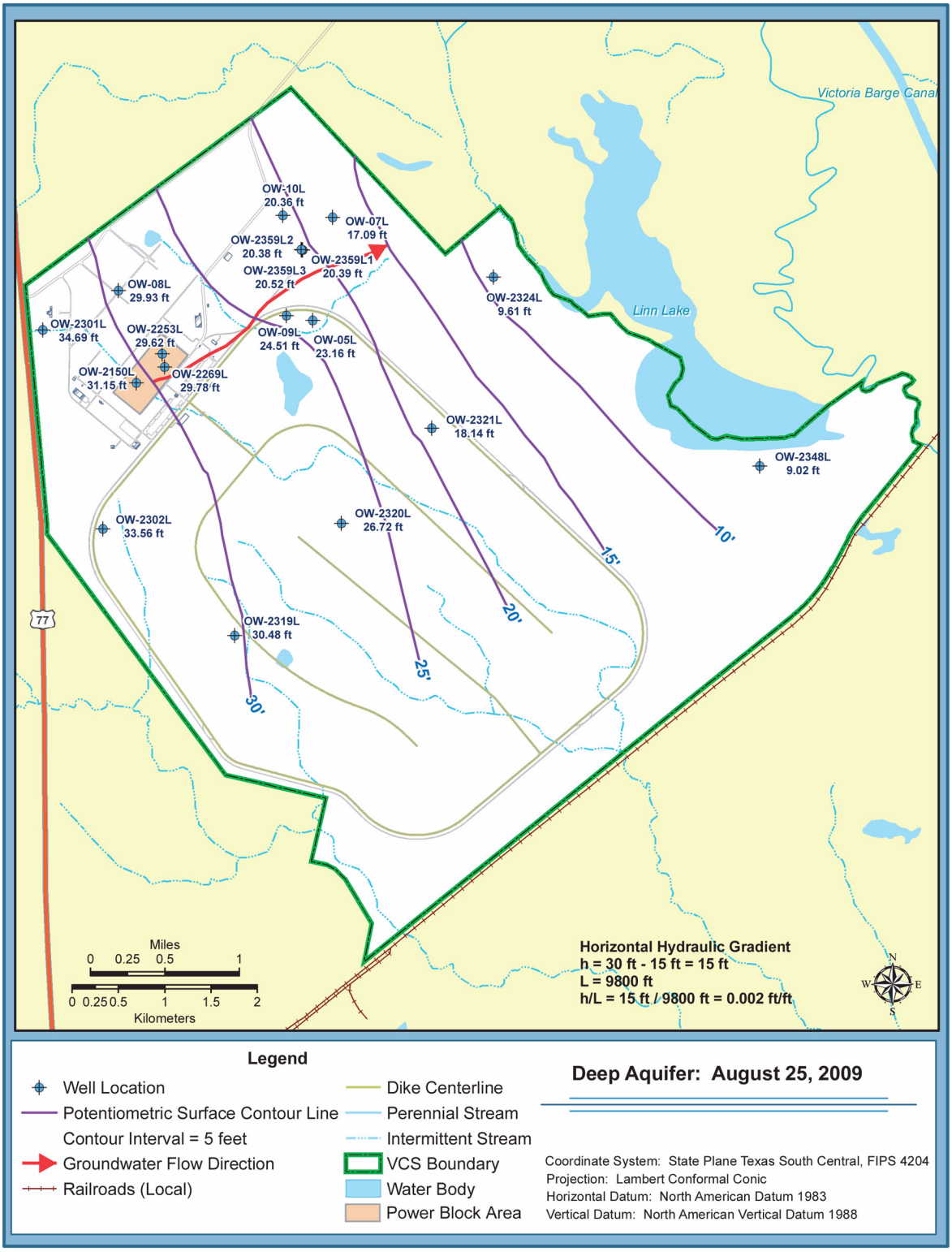

Figure 2.4.12-15 Potentiometric Surface Maps (Sheet 21 of 21)

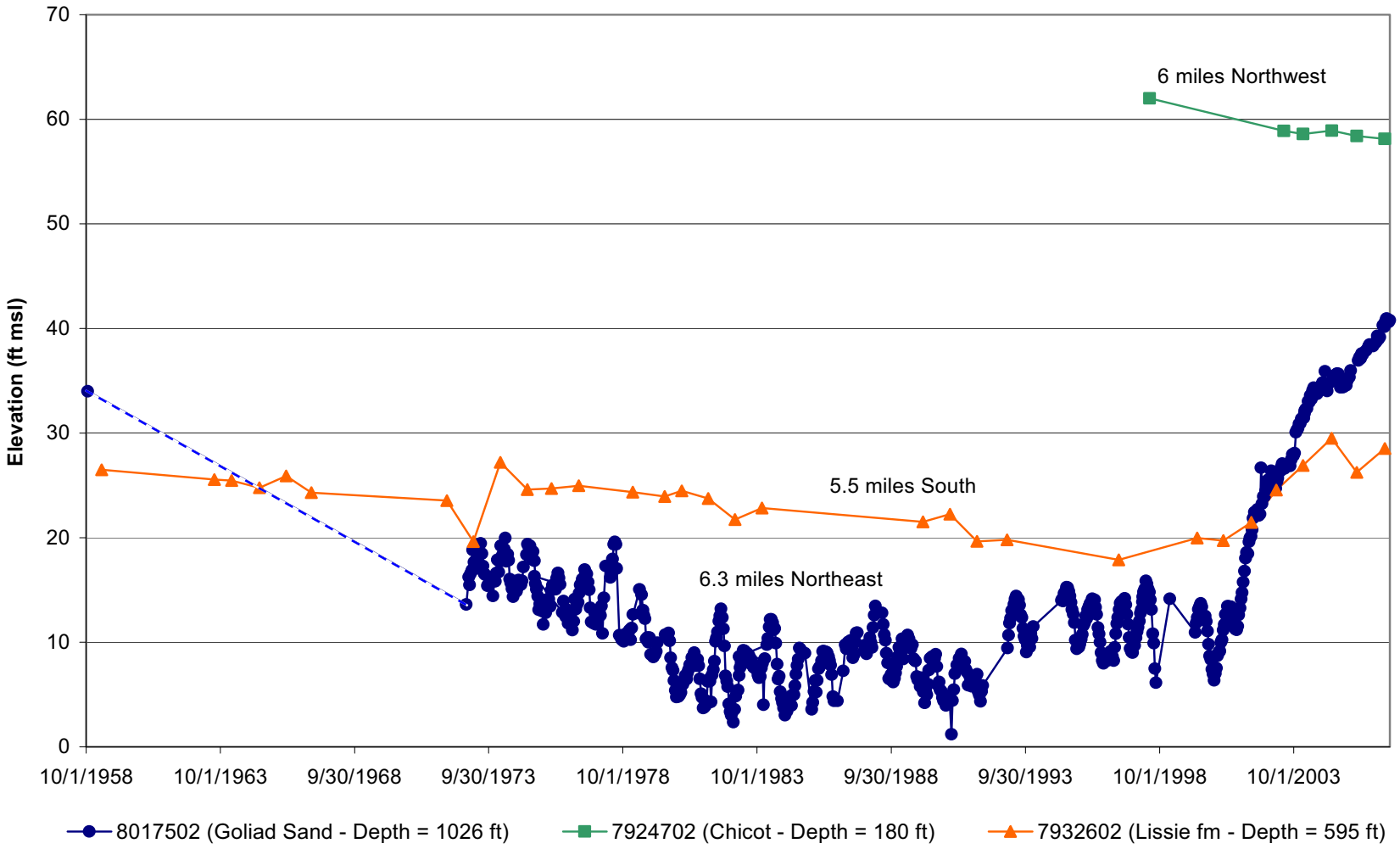

Source: Reference 2.4.12-10

Figure 2.4.12-16 Regional Hydrographs

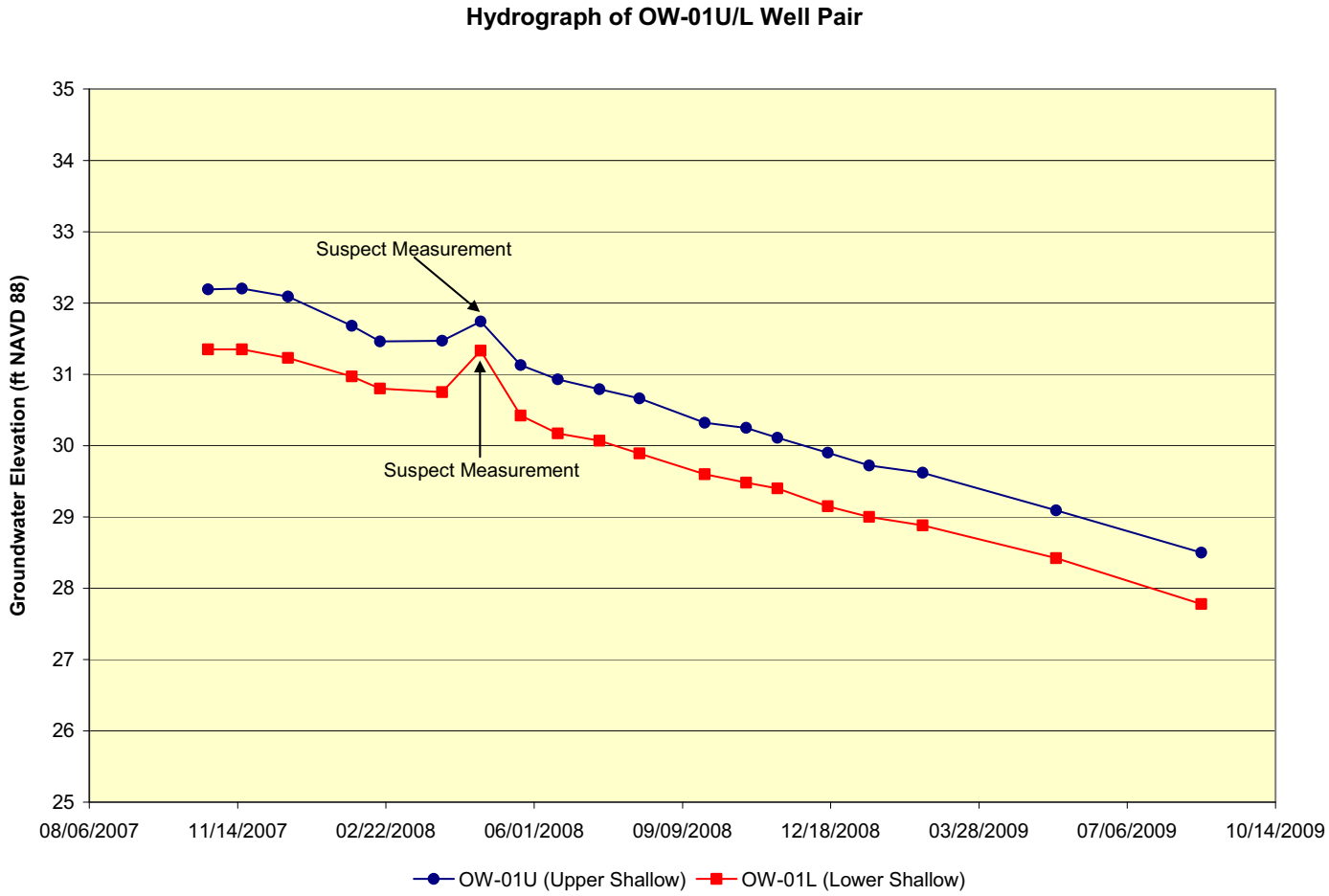

Figure 2.4.12-17 VCS Site Hydrographs; OW-01U/L Well Pair (Sheet 1 of 28)

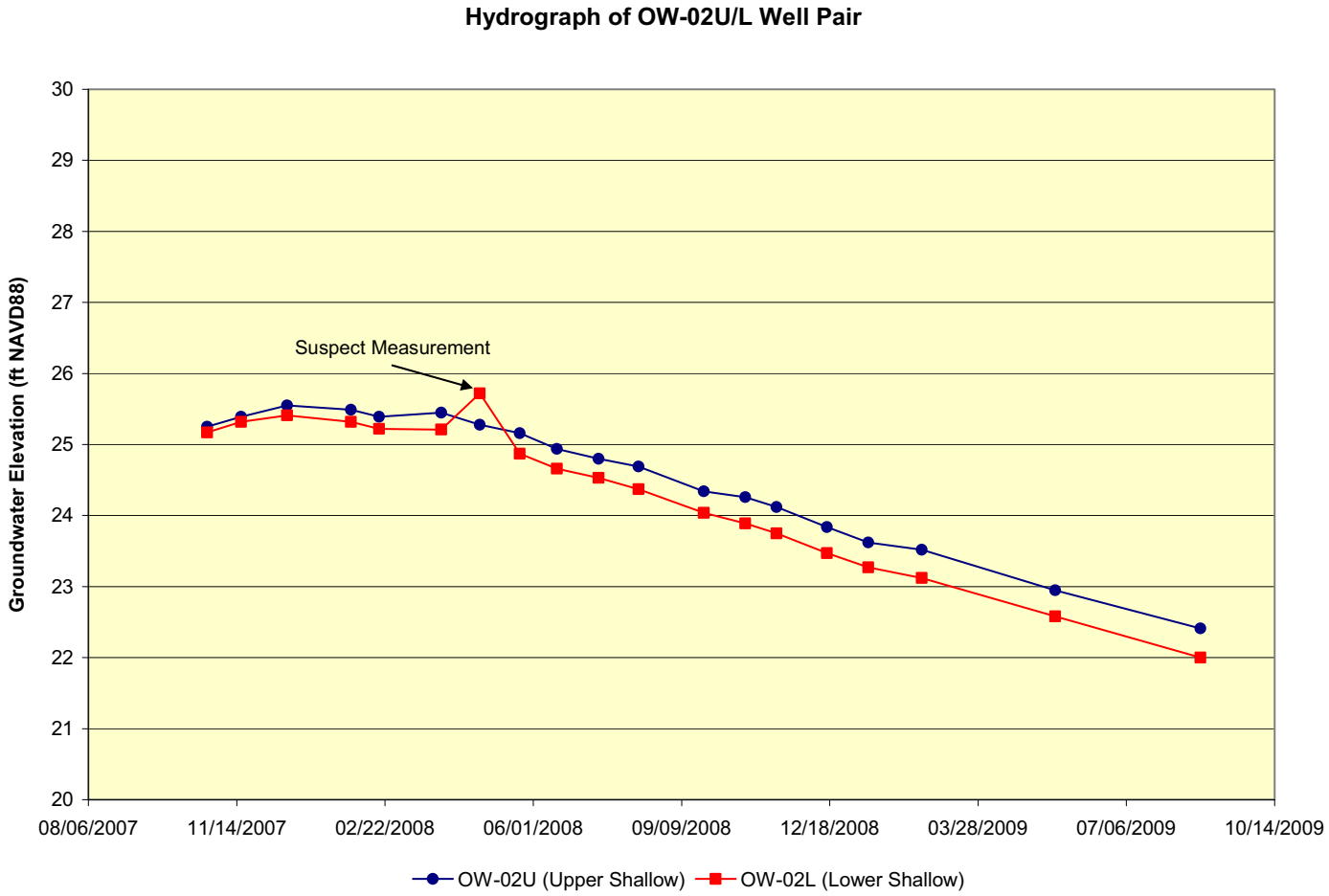

Figure 2.4.12-17 VCS Site Hydrographs; OW-02U/L Well Pair (Sheet 2 of 28)

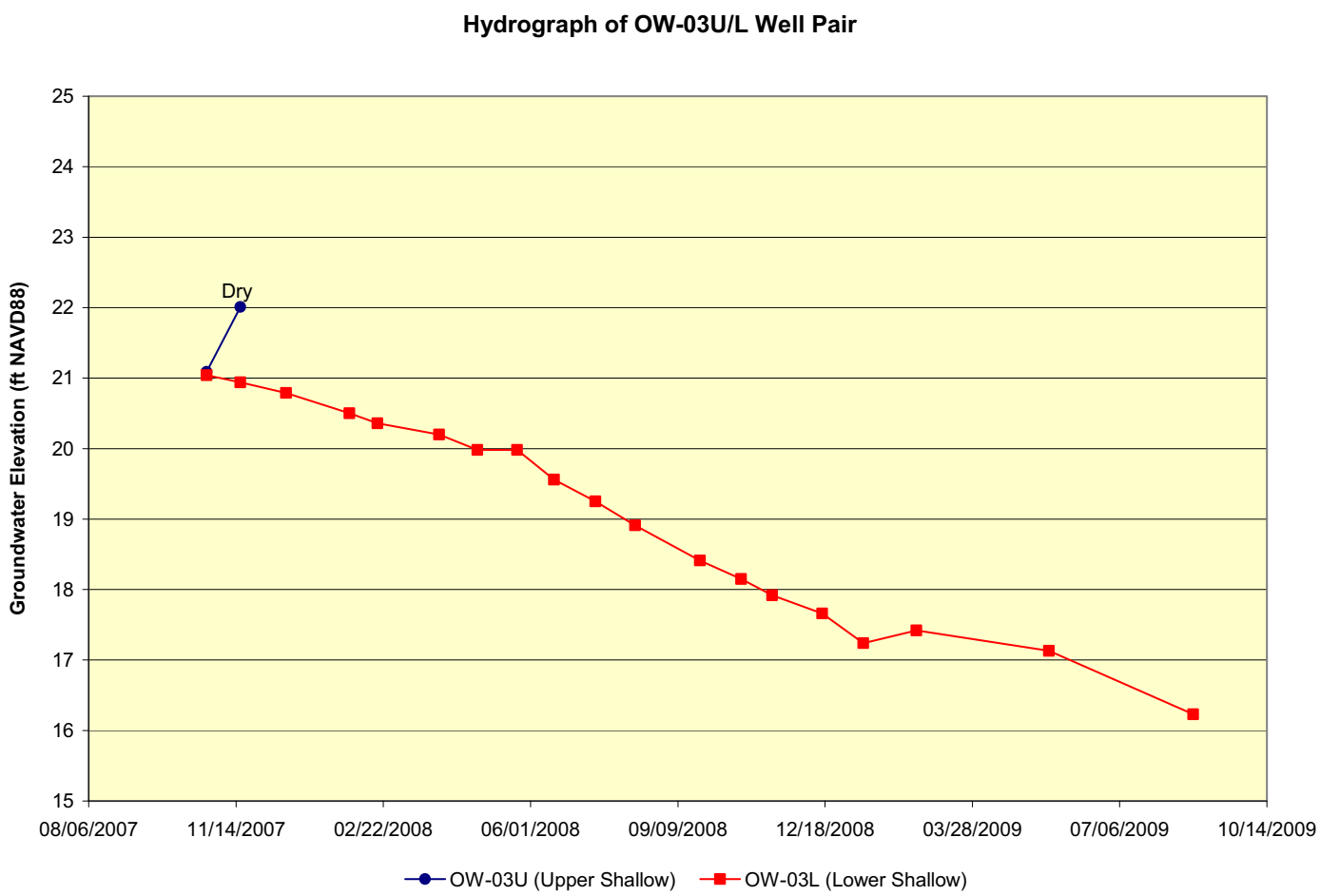

Figure 2.4.12-17 VCS Site Hydrographs; OW-03U/L Well Pair (Sheet 3 of 28)

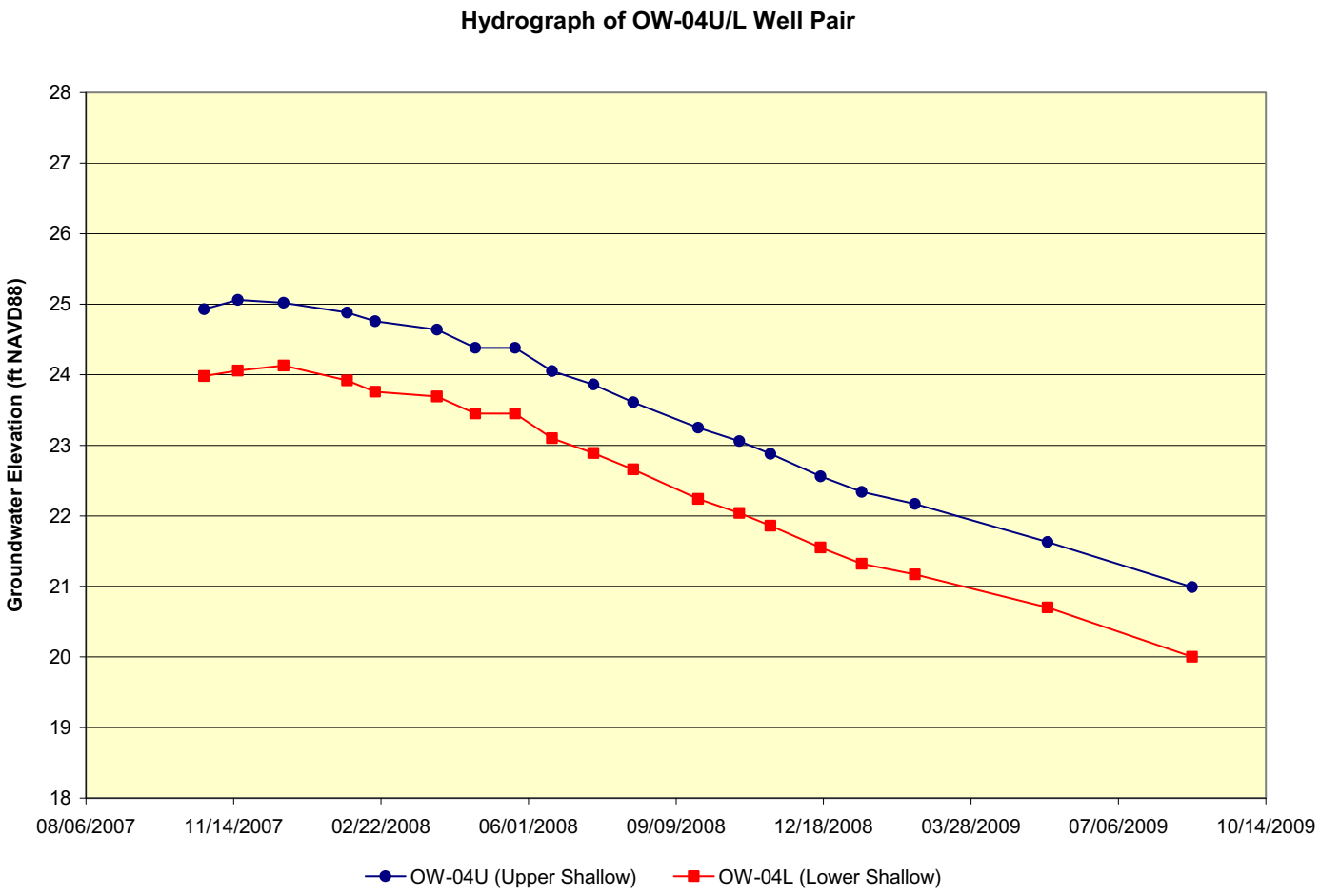

Figure 2.4.12-17 VCS Site Hydrographs; OW-04U/L Well Pair (Sheet 4 of 28)

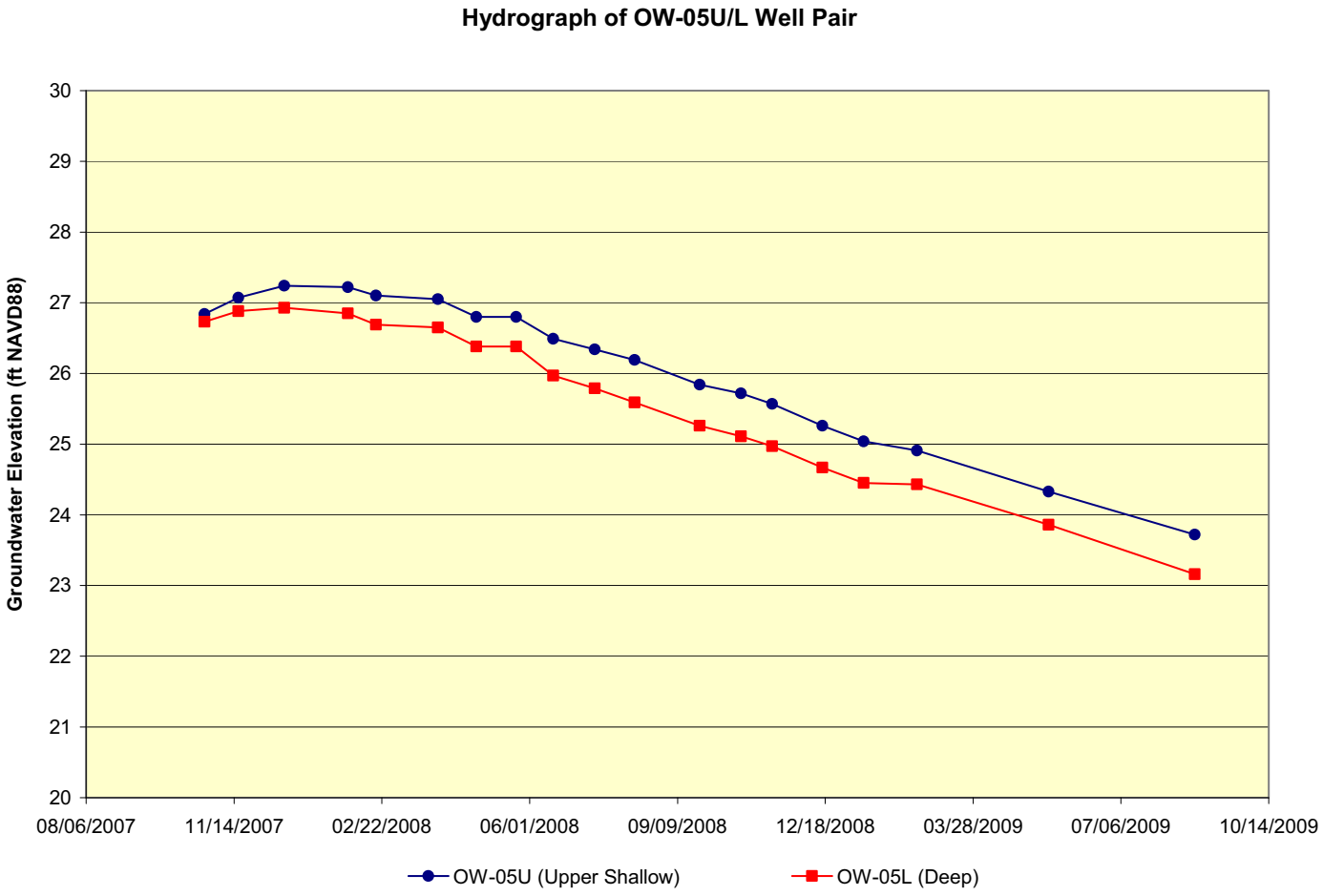

Figure 2.4.12-17 VCS Site Hydrographs; OW-05U/L Well Pair (Sheet 5 of 28)

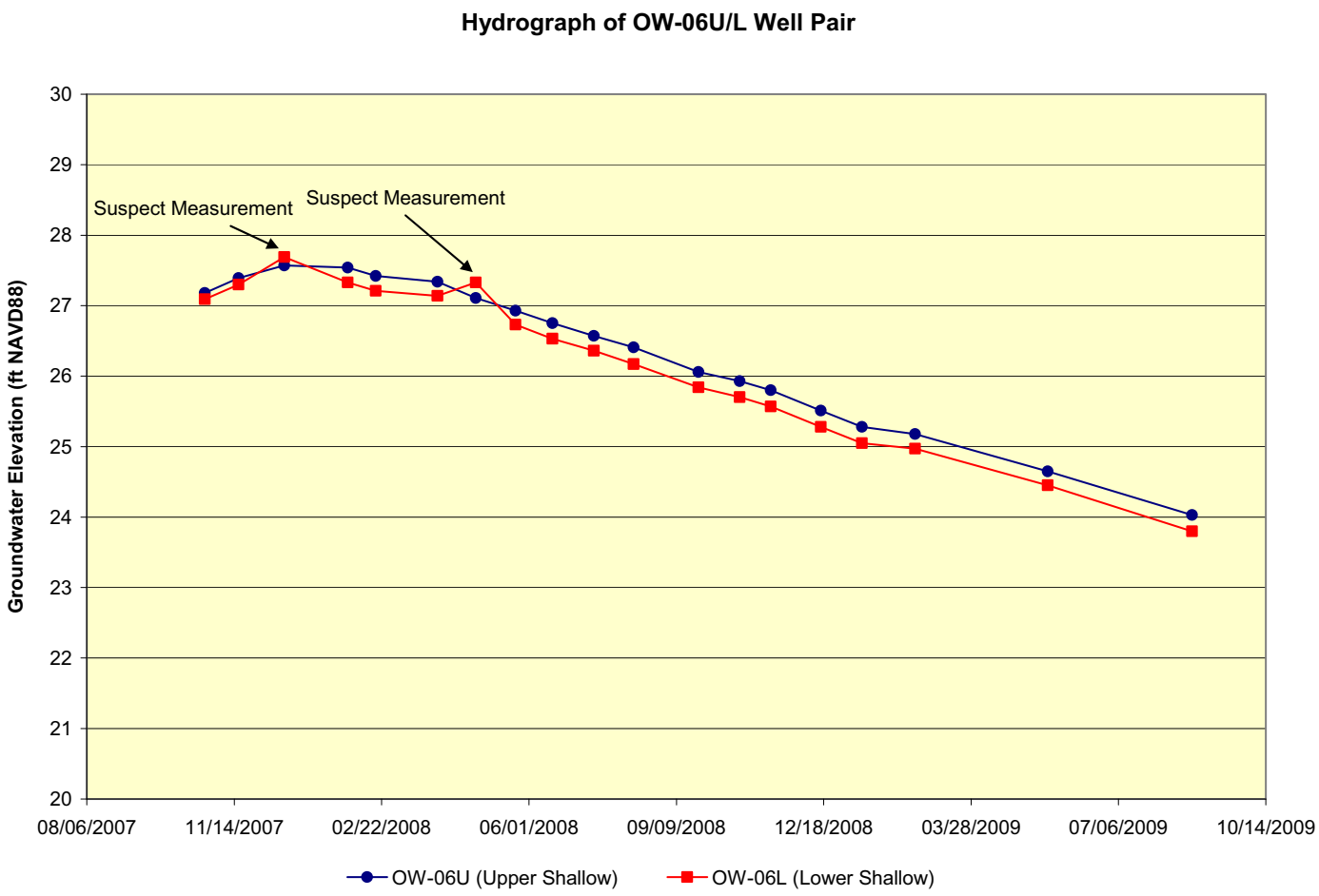

Figure 2.4.12-17 VCS Site Hydrographs; OW-06U/L Well Pair (Sheet 6 of 28)

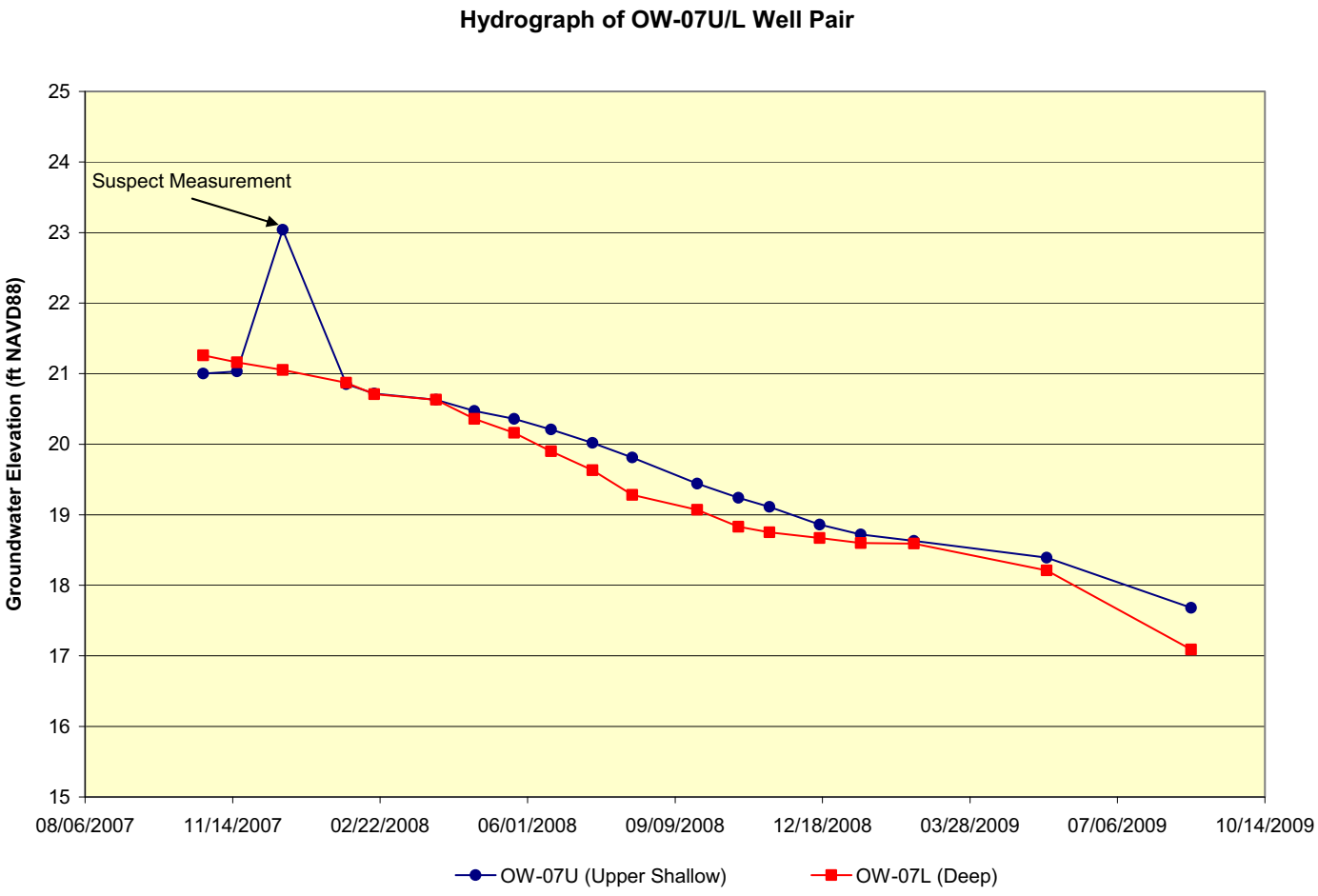

Figure 2.4.12-17 VCS Site Hydrographs; OW-07U/L Well Pair (Sheet 7 of 28)

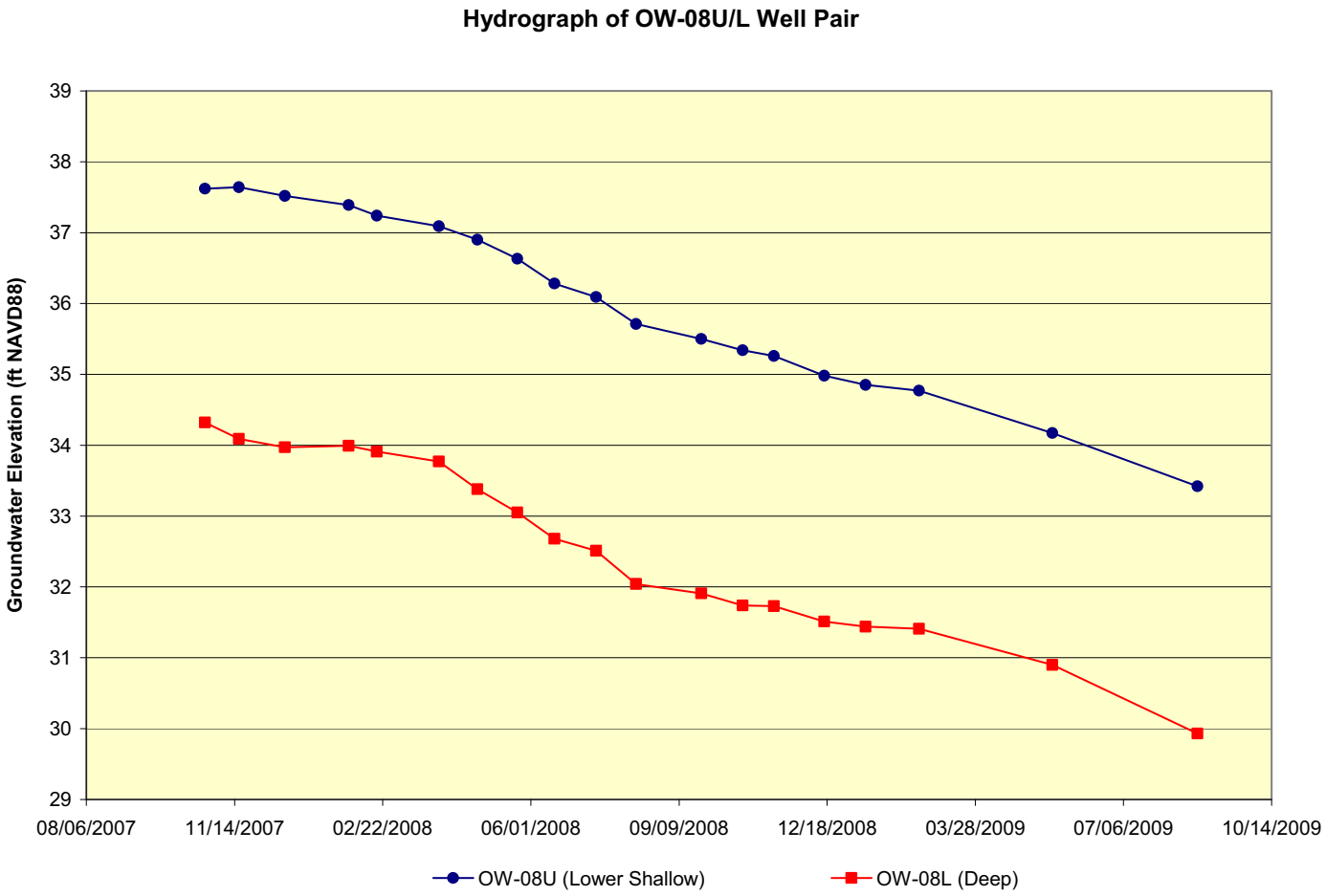

Figure 2.4.12-17 VCS Site Hydrographs; OW-08U/L Well Pair (Sheet 8 of 28)

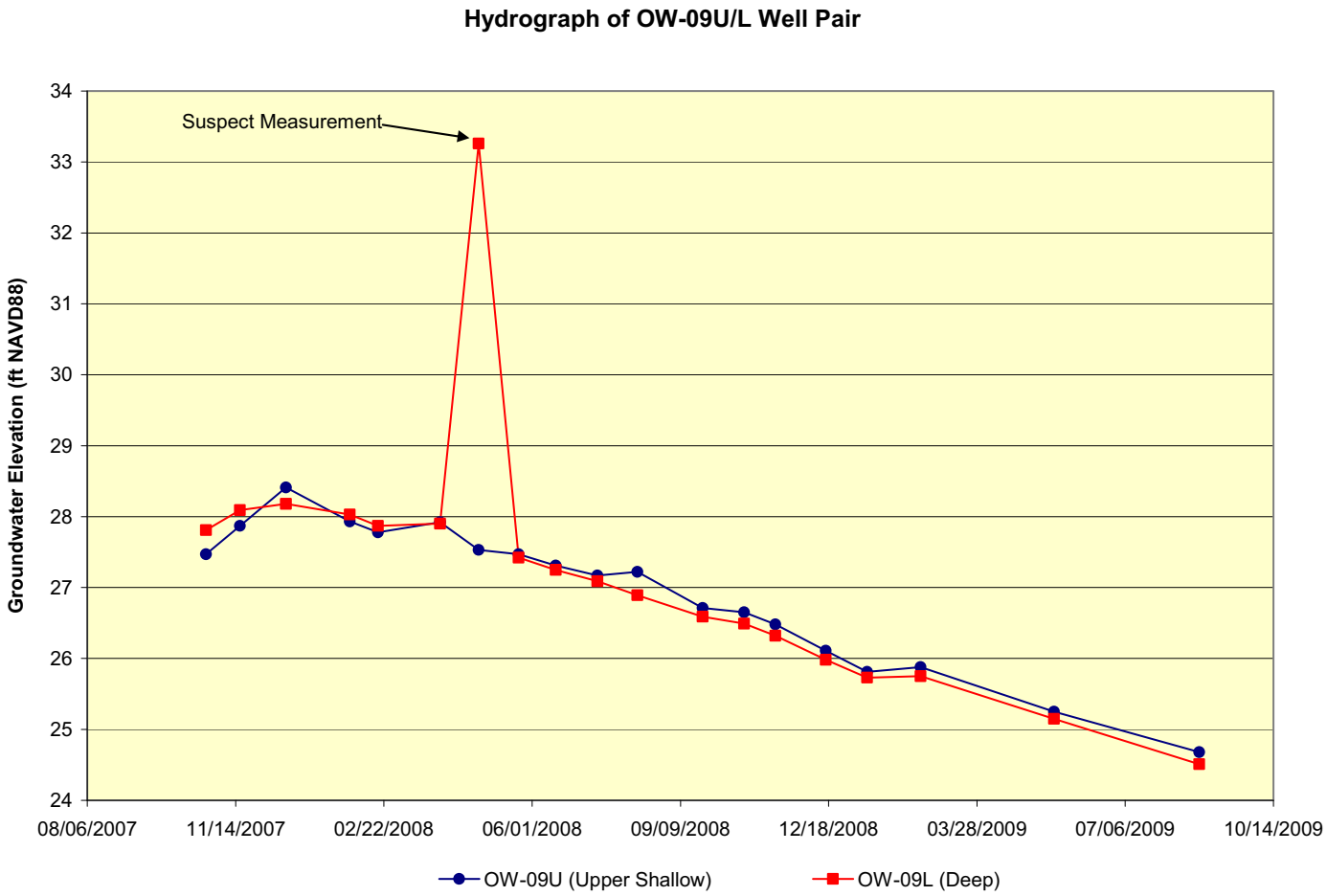

Figure 2.4.12-17 VCS Site Hydrographs; OW-09U/L Well Pair (Sheet 9 of 28)

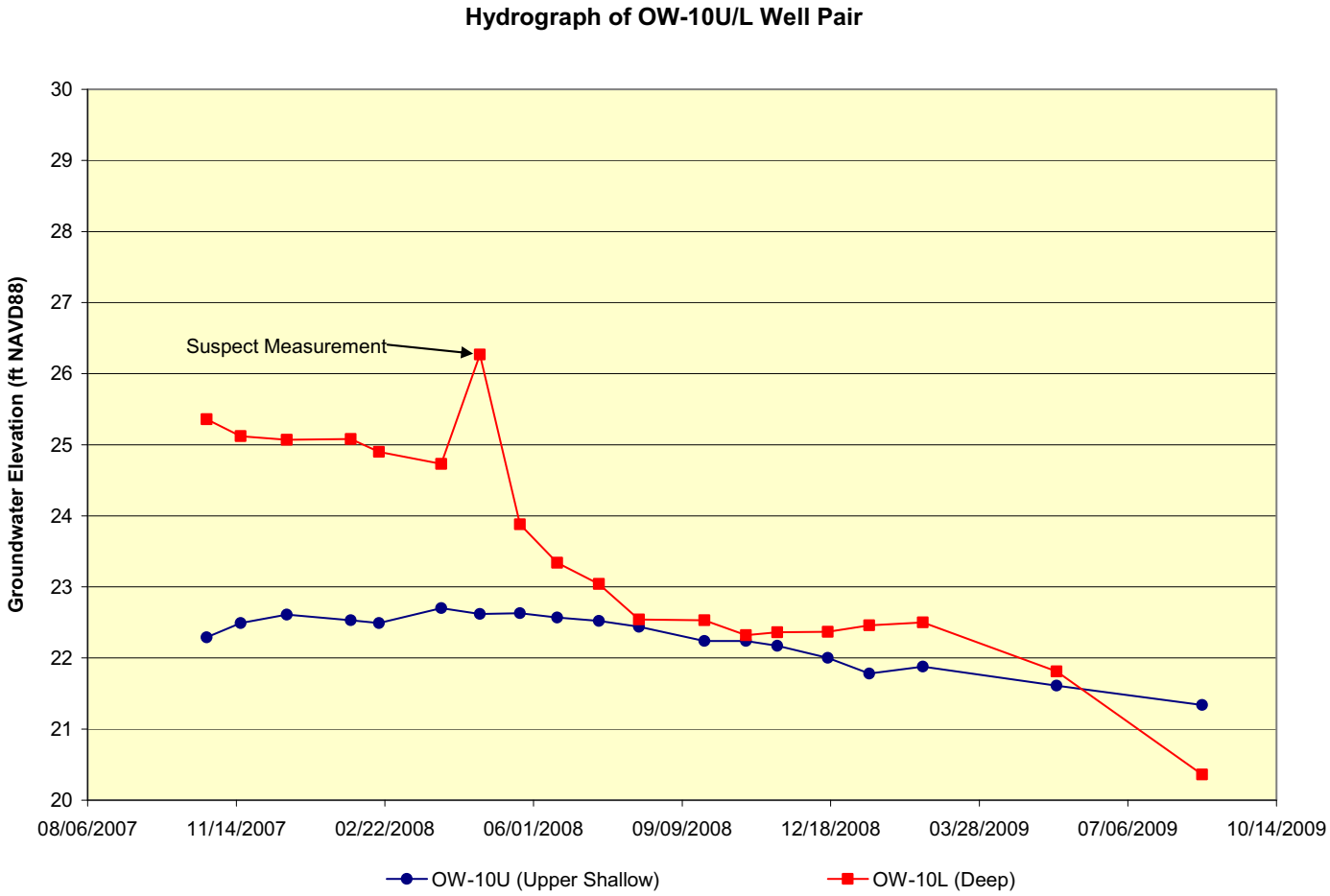

Figure 2.4.12-17 VCS Site Hydrographs; OW-10U/L Well Pair (Sheet 10 of 28)

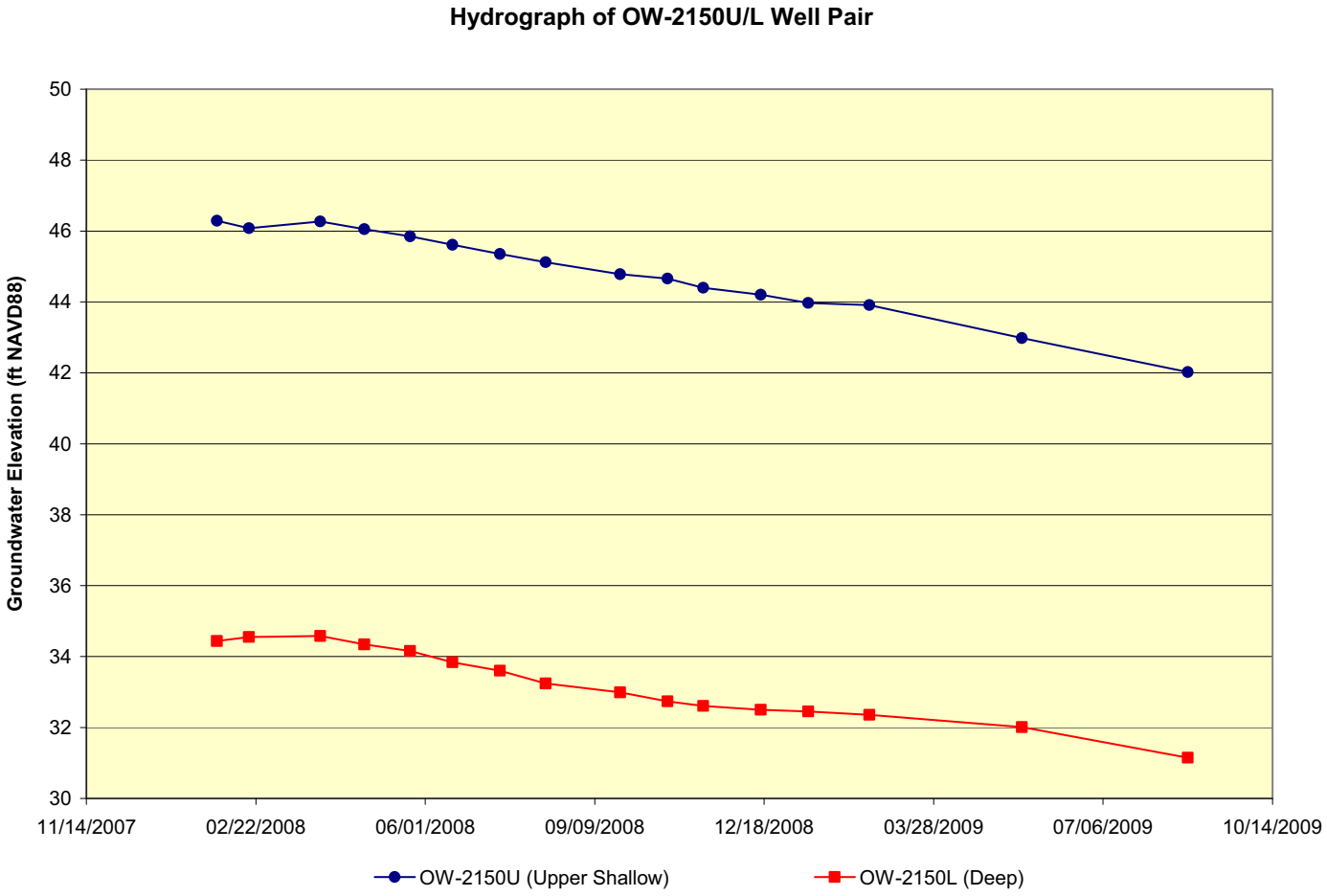

Figure 2.4.12-17 VCS Site Hydrographs; OW-2150U/L Well Pair (Sheet 11 of 28)

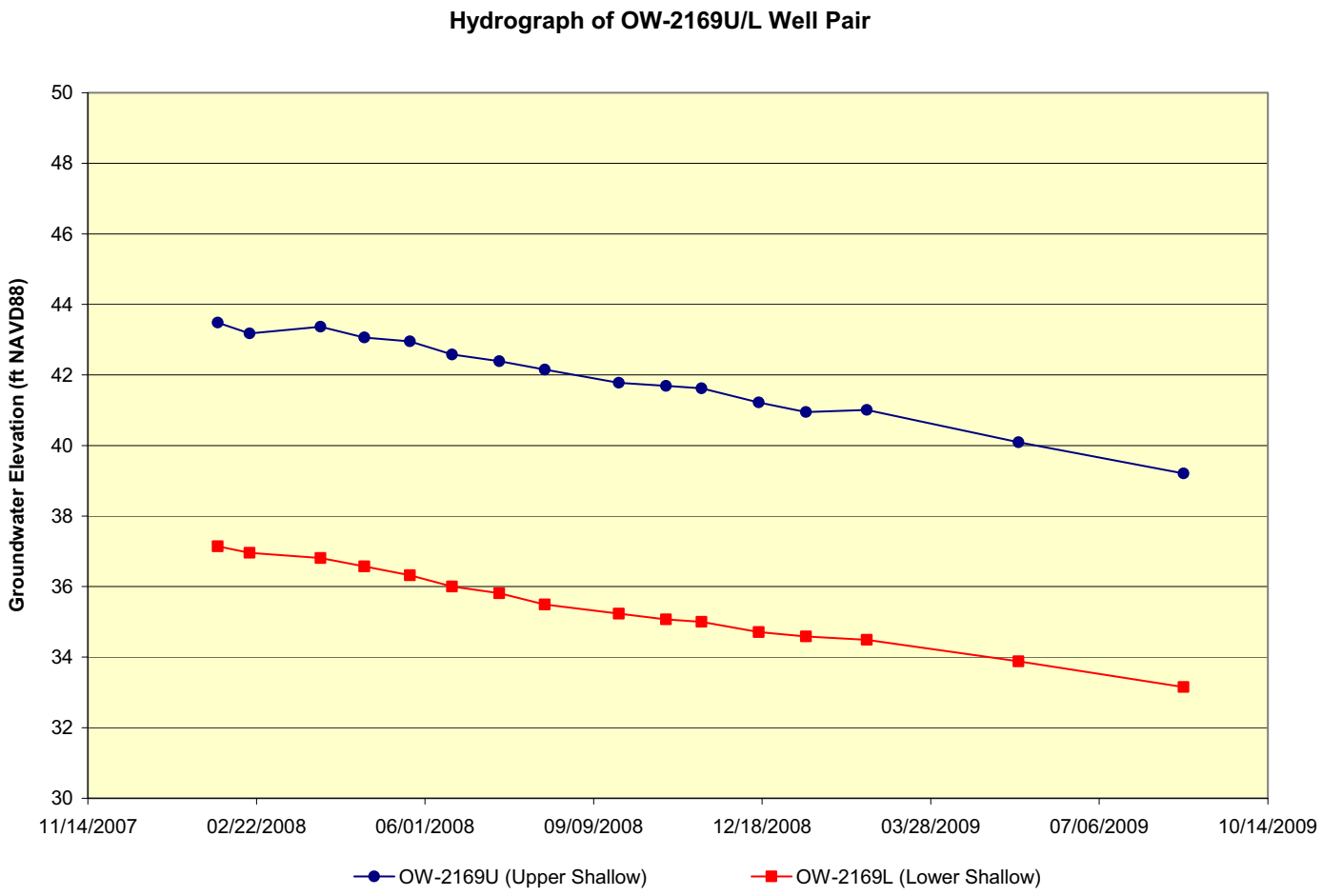

Figure 2.4.12-17 VCS Site Hydrographs; OW-2169U/L Well Pair (Sheet 12 of 28)

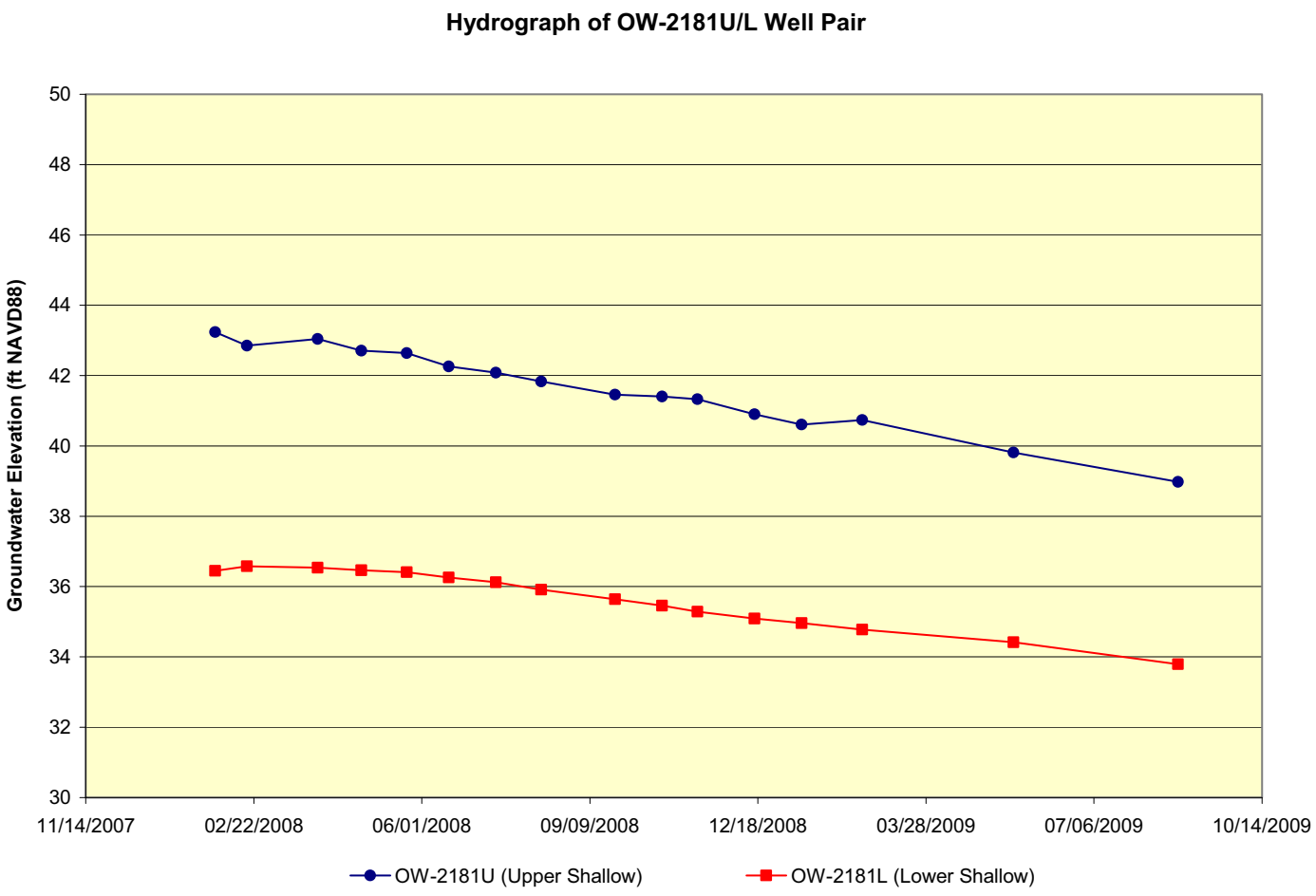

Figure 2.4.12-17 VCS Site Hydrographs; OW-2181U/L Well Pair (Sheet 13 of 28)

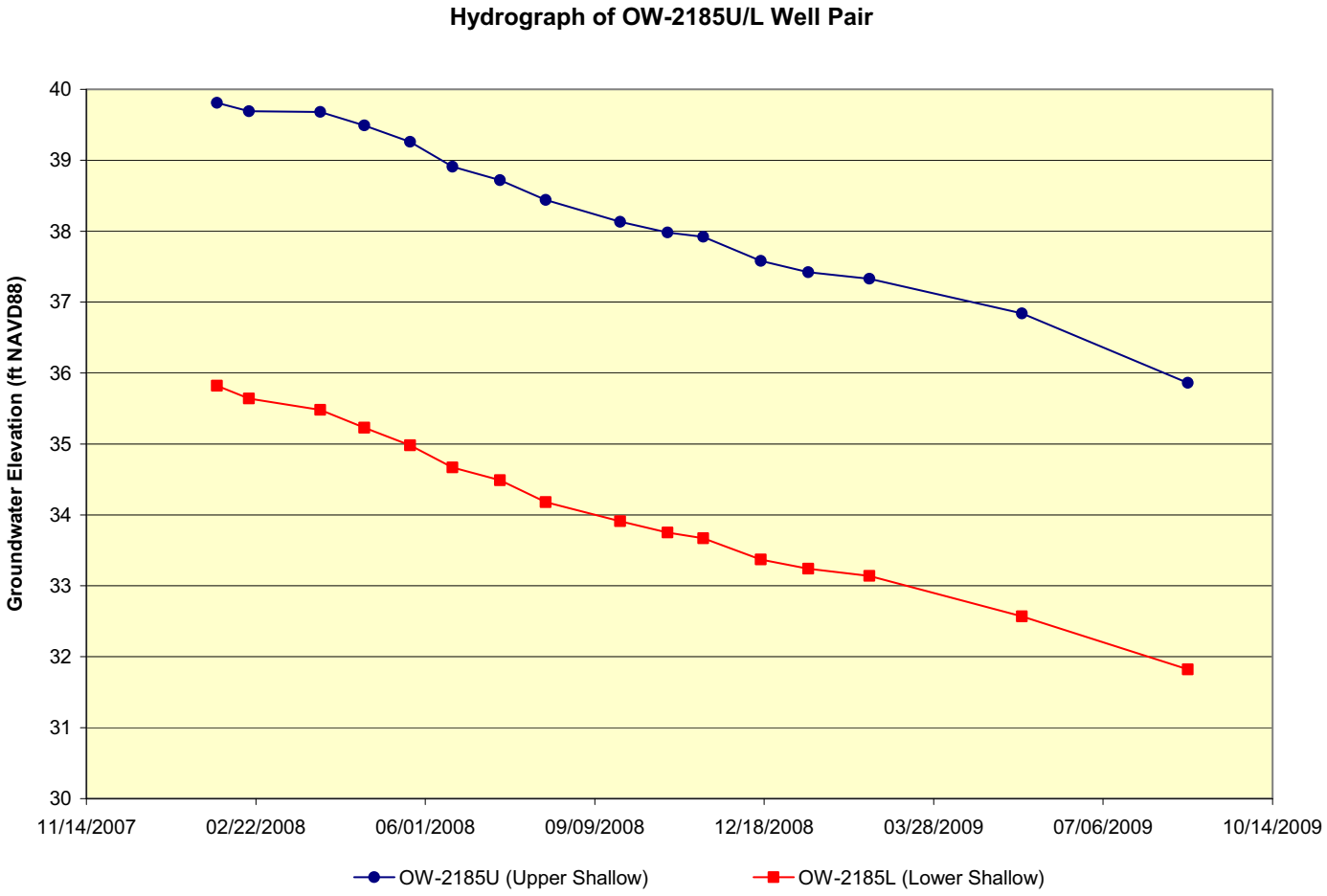

Figure 2.4.12-17 VCS Site Hydrographs; OW-2185U/L Well Pair (Sheet 14 of 28)

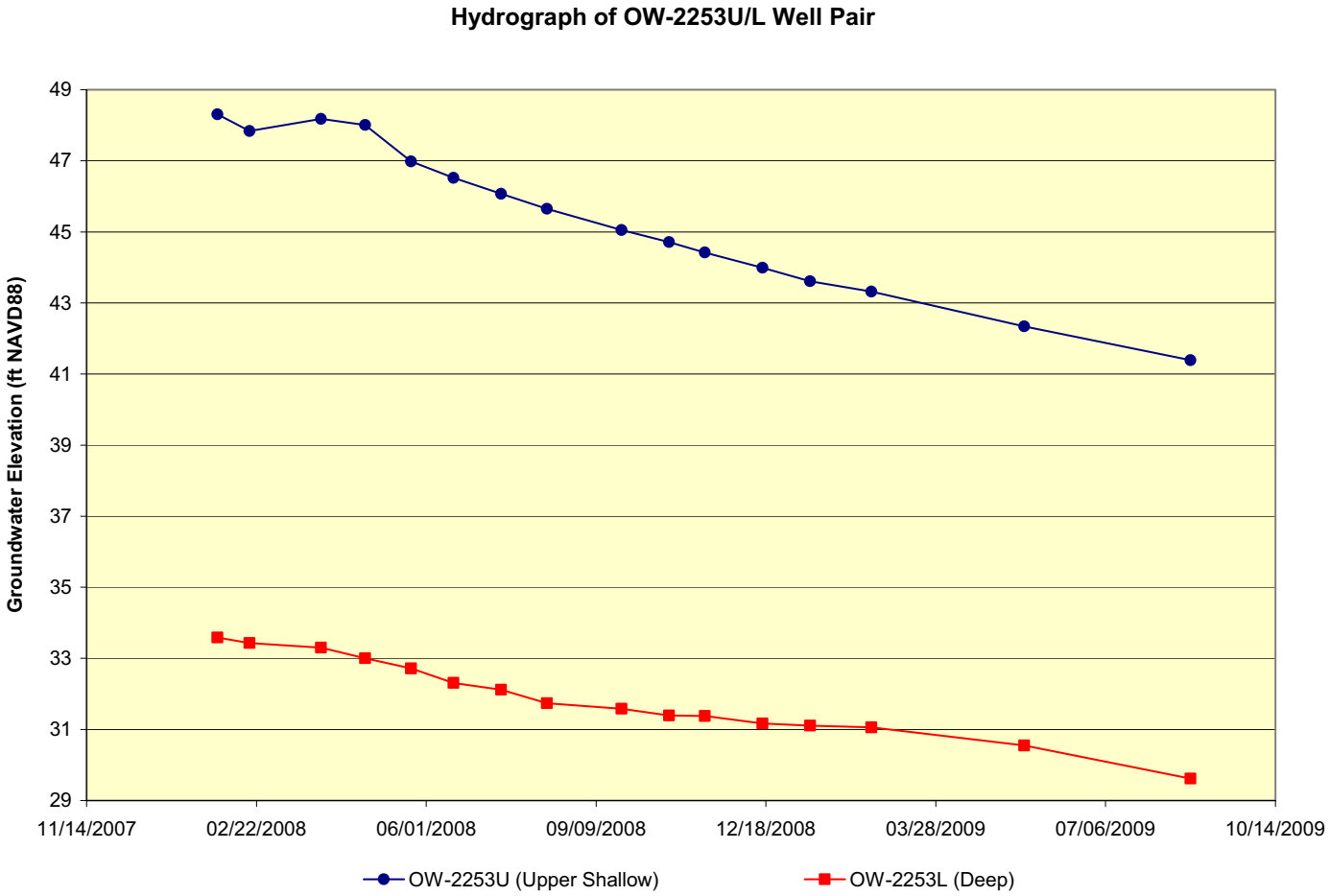

Figure 2.4.12-17 VCS Site Hydrographs; OW-2253U/L Well Pair (Sheet 15 of 28)

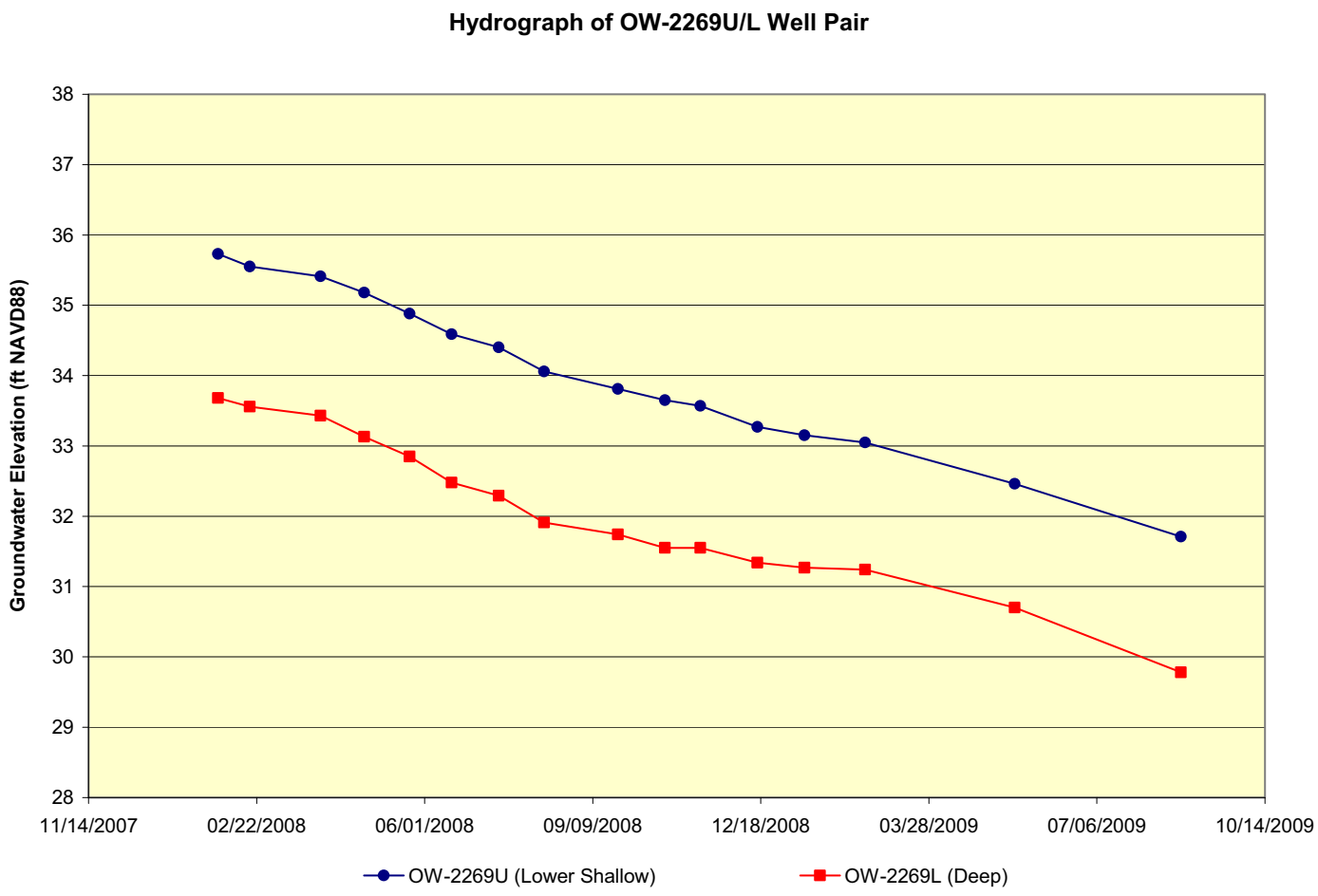

Figure 2.4.12-17 VCS Site Hydrographs; OW-2269U/L Well Pair (Sheet 16 of 28)

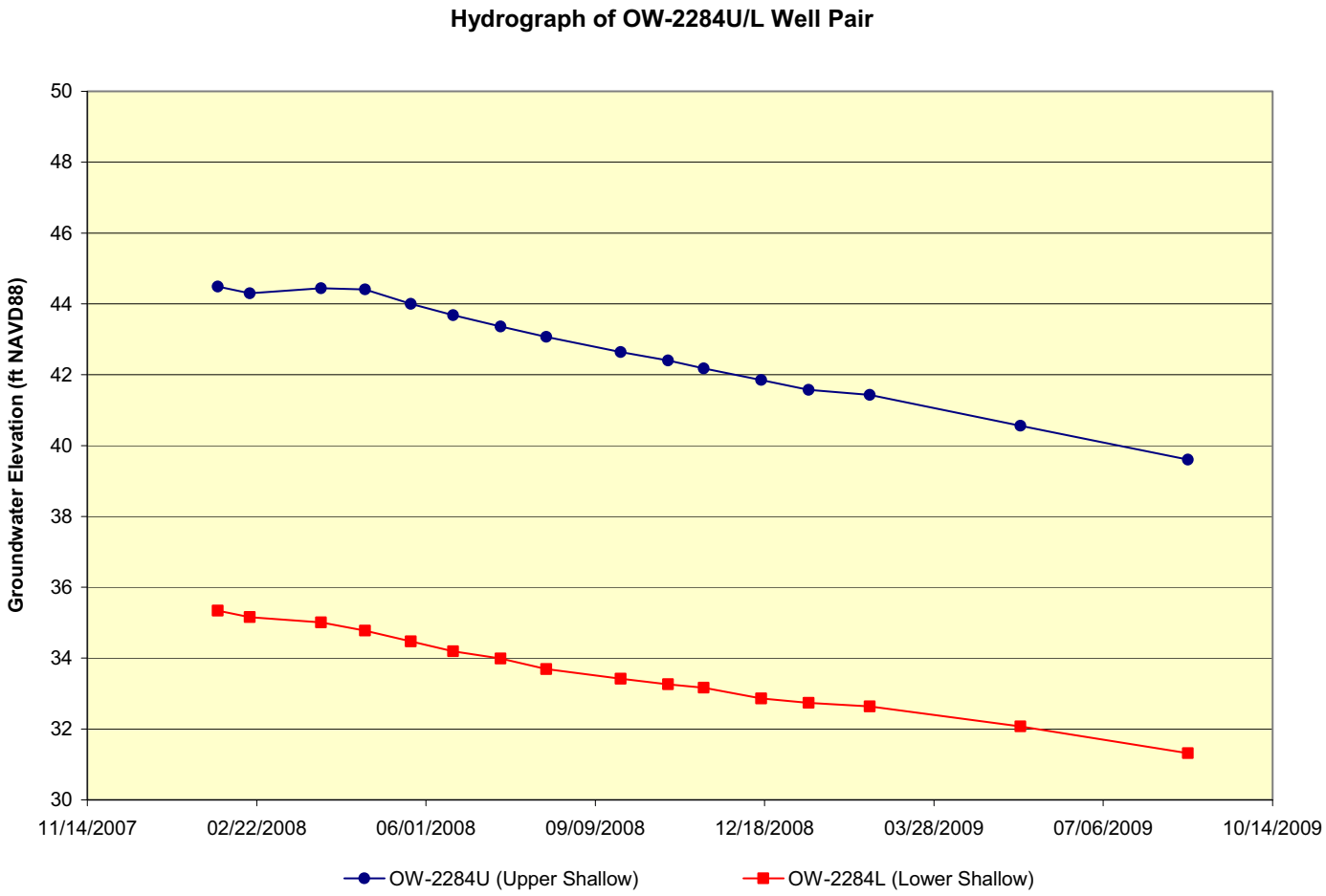

Figure 2.4.12-17 VCS Site Hydrographs; OW-2284U/L Well Pair (Sheet 17 of 28)

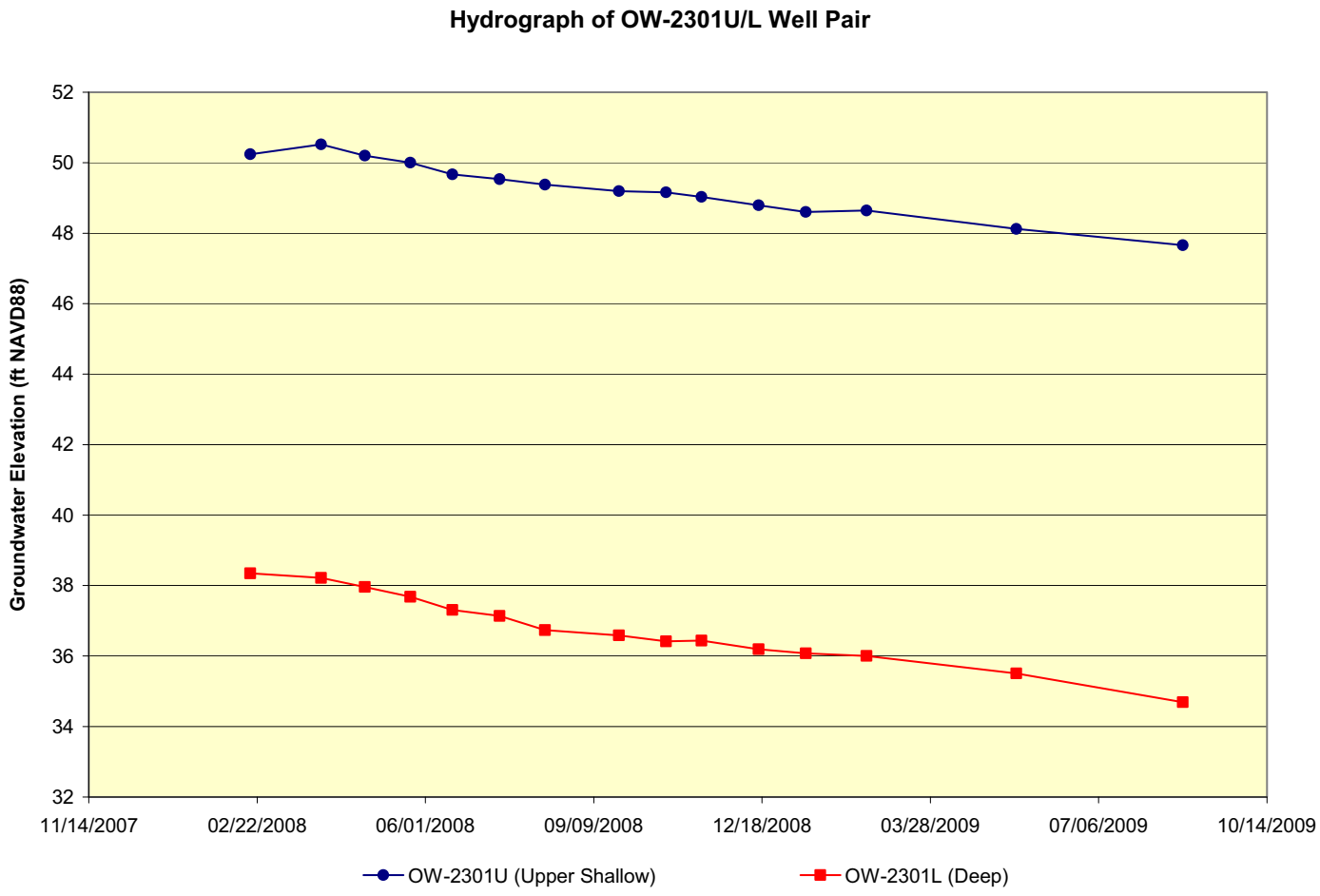

Figure 2.4.12-17 VCS Site Hydrographs; OW-2301U/L Well Pair (Sheet 18 of 28)

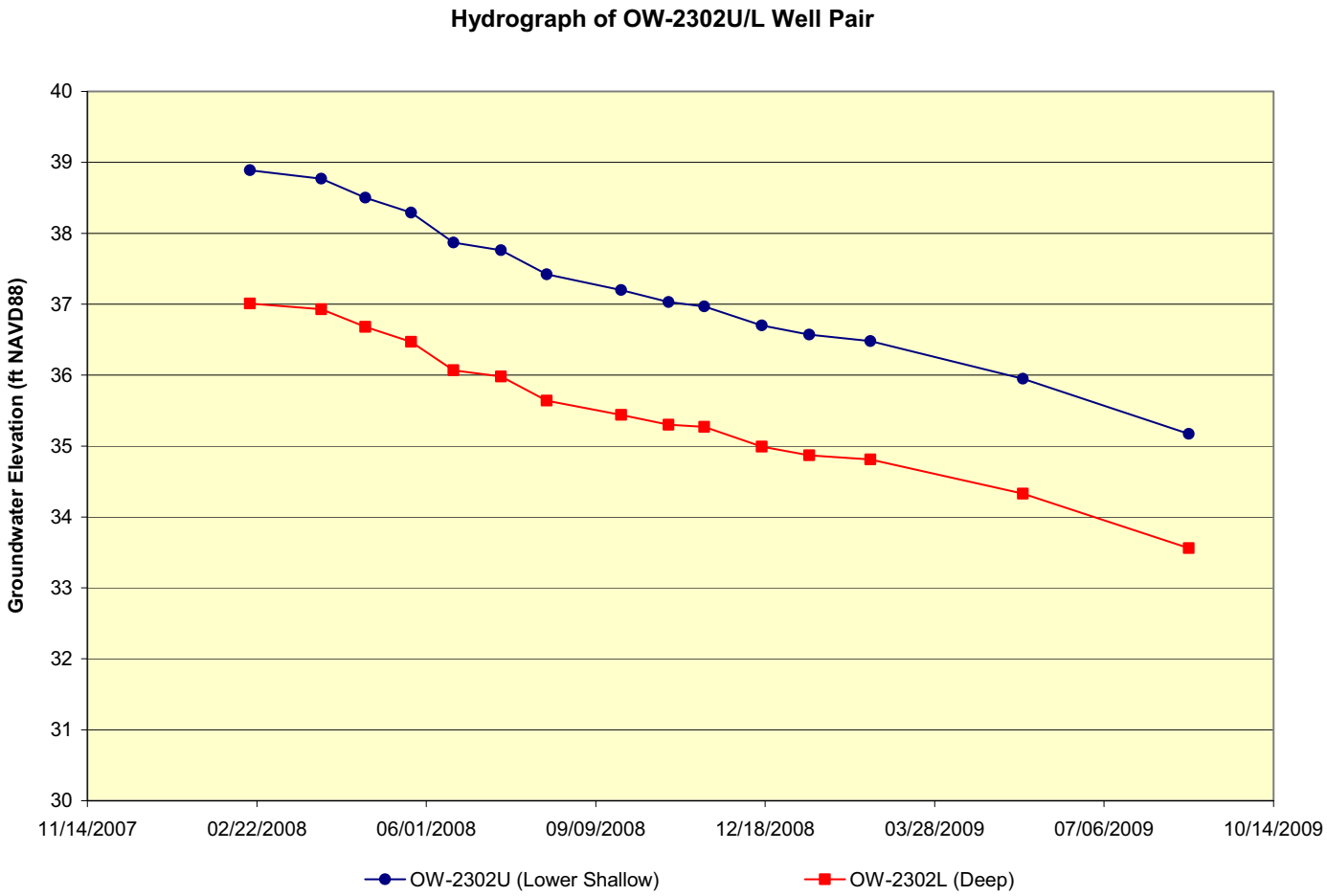

Figure 2.4.12-17 VCS Site Hydrographs; OW-2302U/L Well Pair (Sheet 19 of 28)

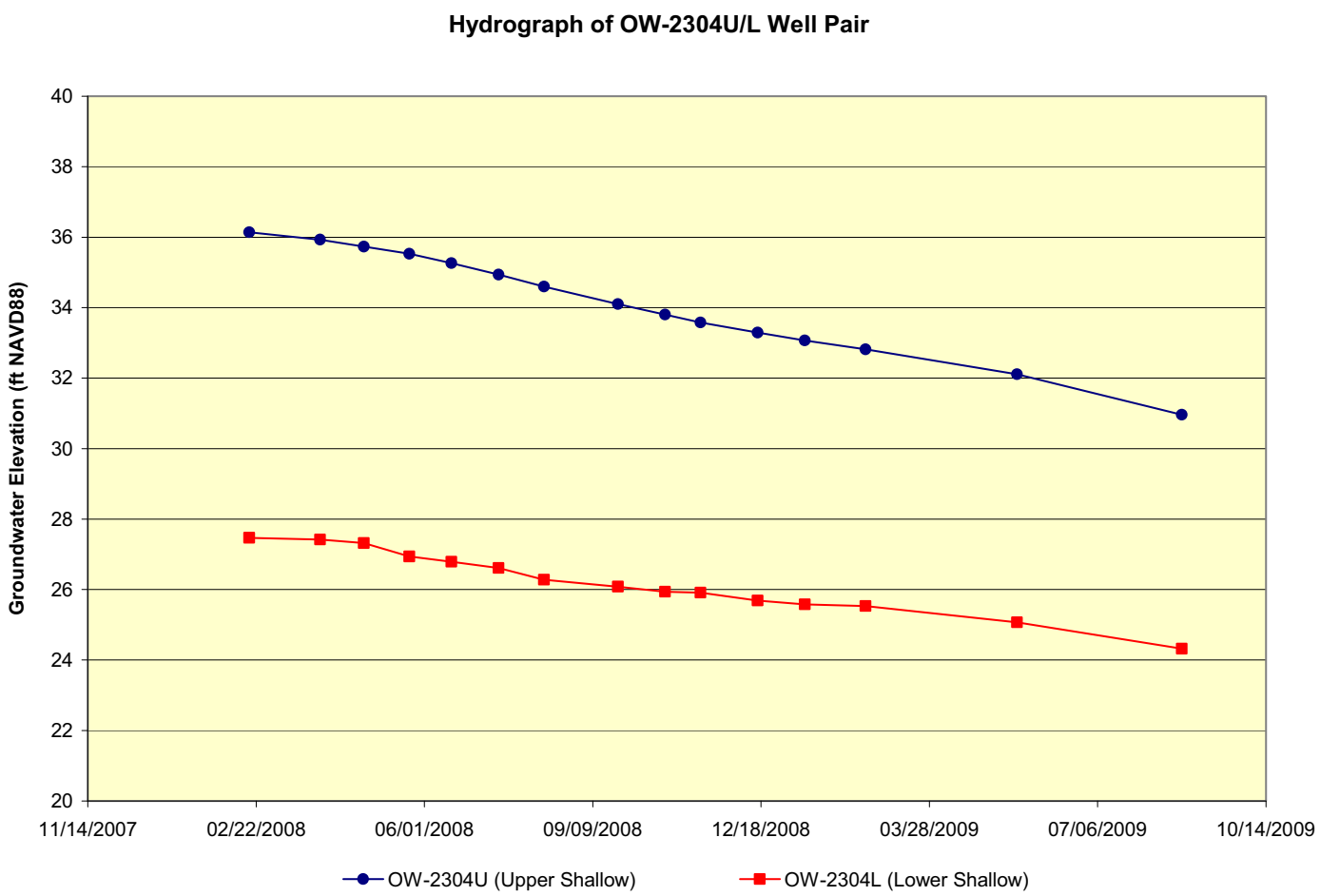

Figure 2.4.12-17 VCS Site Hydrographs; OW-2304U/L Well Pair (Sheet 20 of 28)

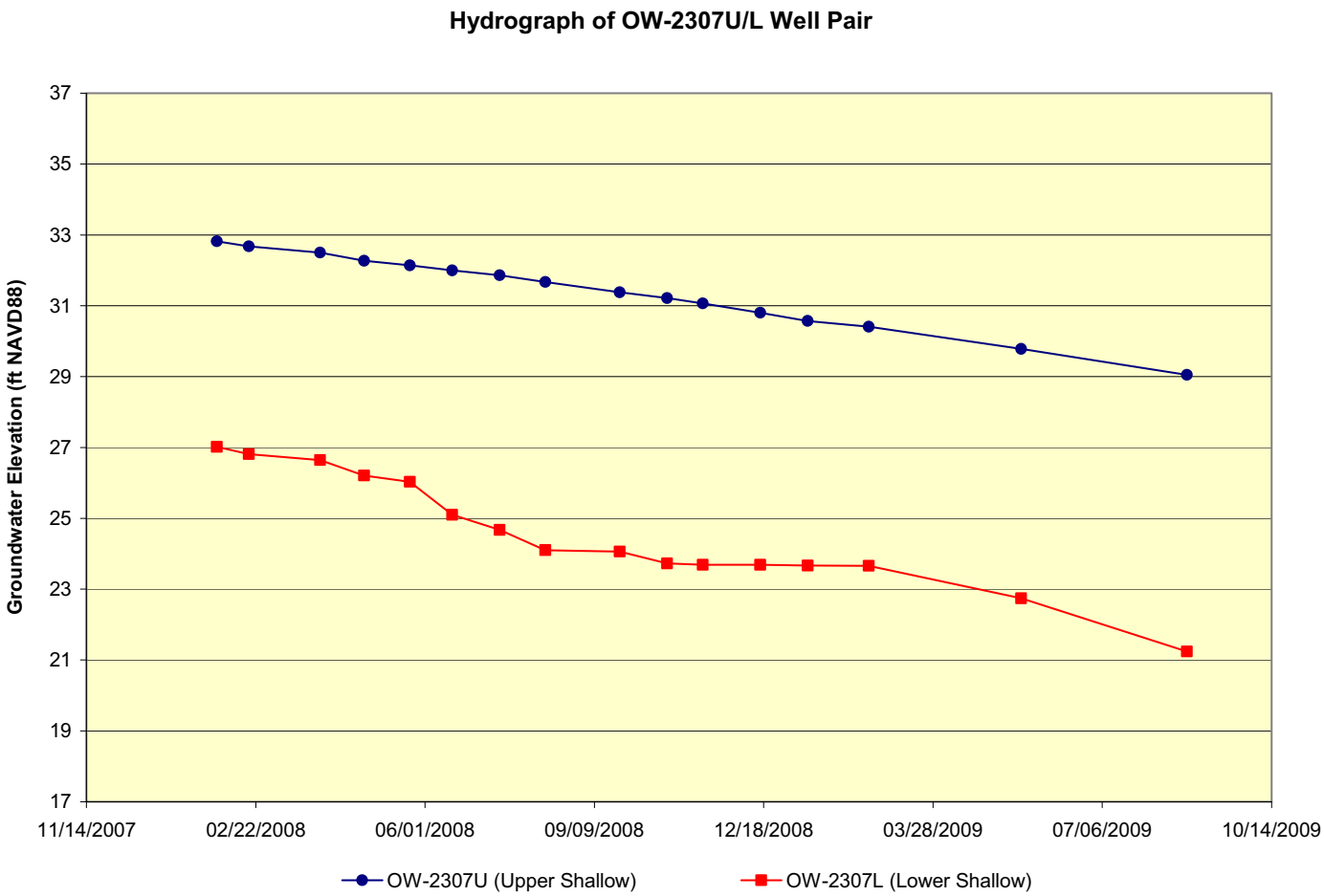

Figure 2.4.12-17 VCS Site Hydrographs; OW-2307U/L Well Pair (Sheet 21 of 28)

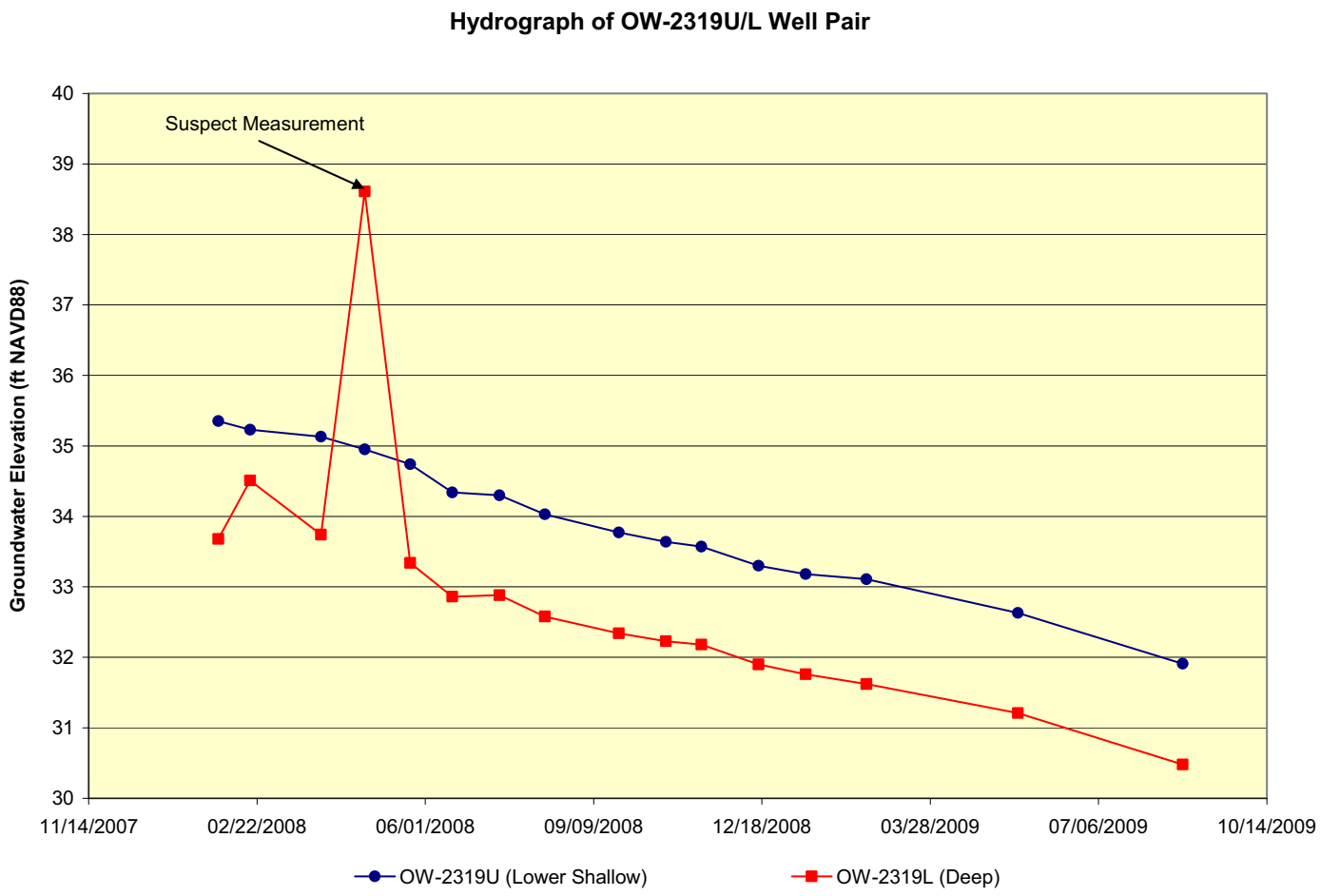

Figure 2.4.12-17 VCS Site Hydrographs; OW-2319U/L Well Pair (Sheet 22 of 28)

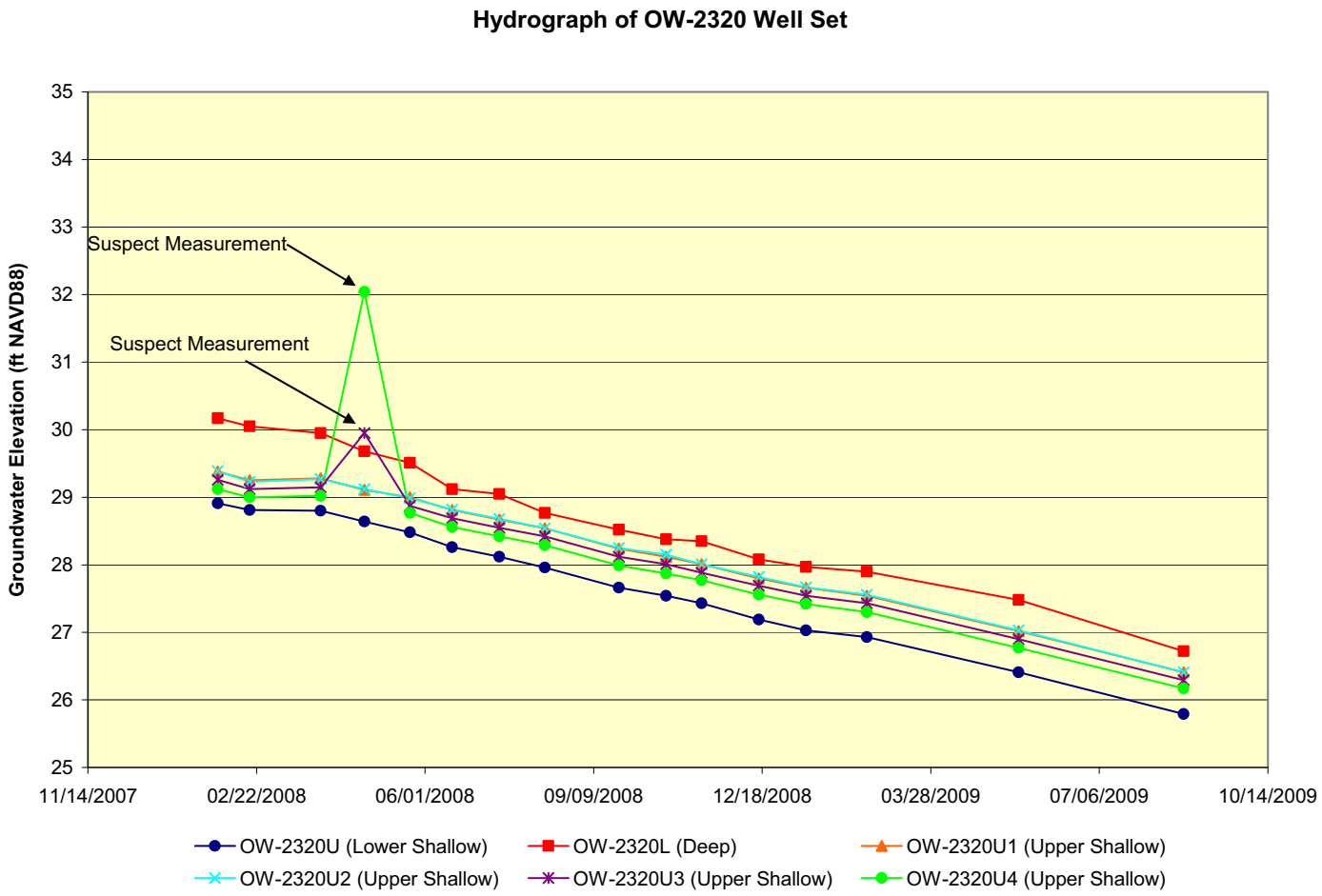

Figure 2.4.12-17 VCS Site Hydrographs; OW-2320U/L Well Set (Sheet 23 of 28)

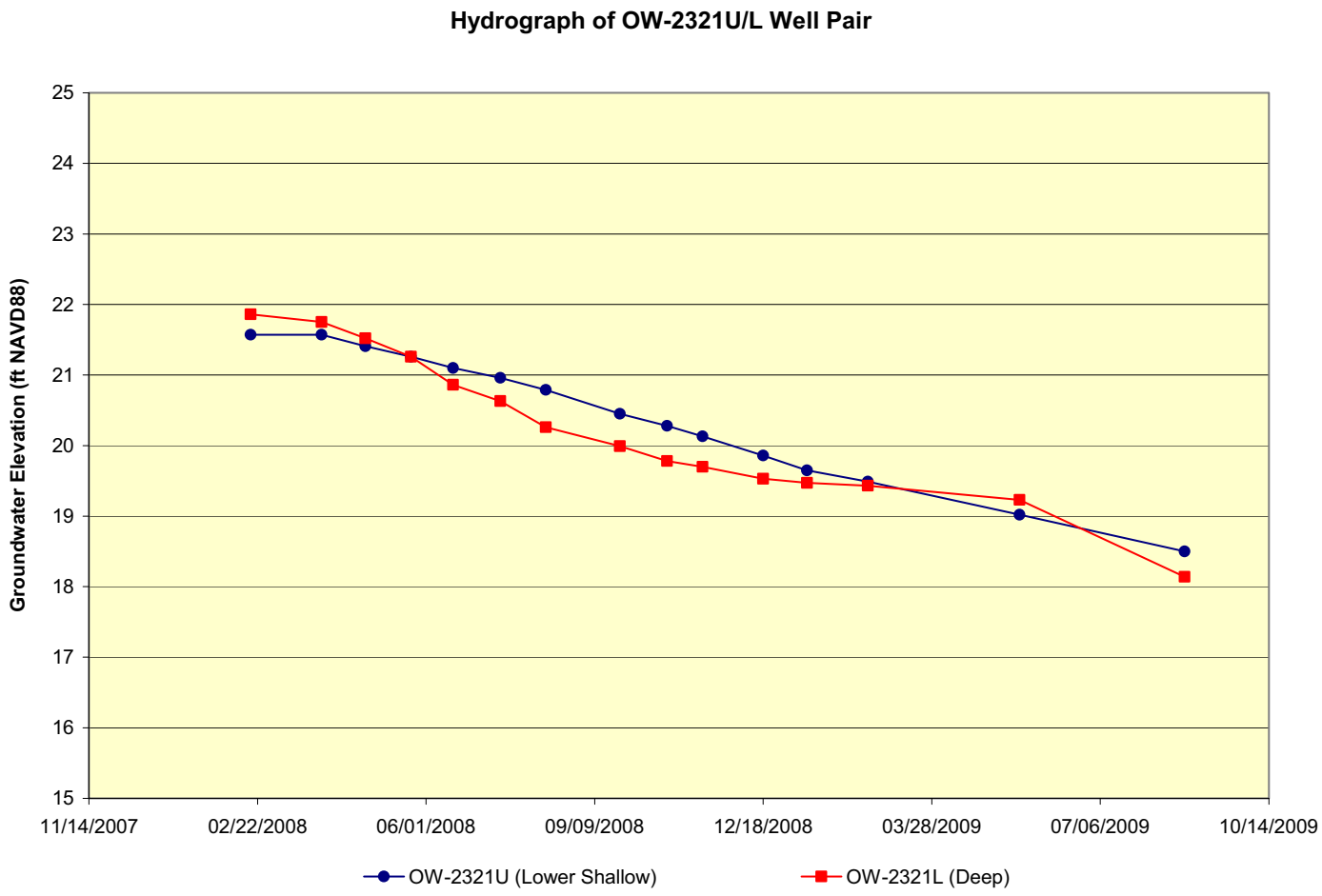

Figure 2.4.12-17 VCS Site Hydrographs; OW-2321U/L Well Pair (Sheet 24 of 28)

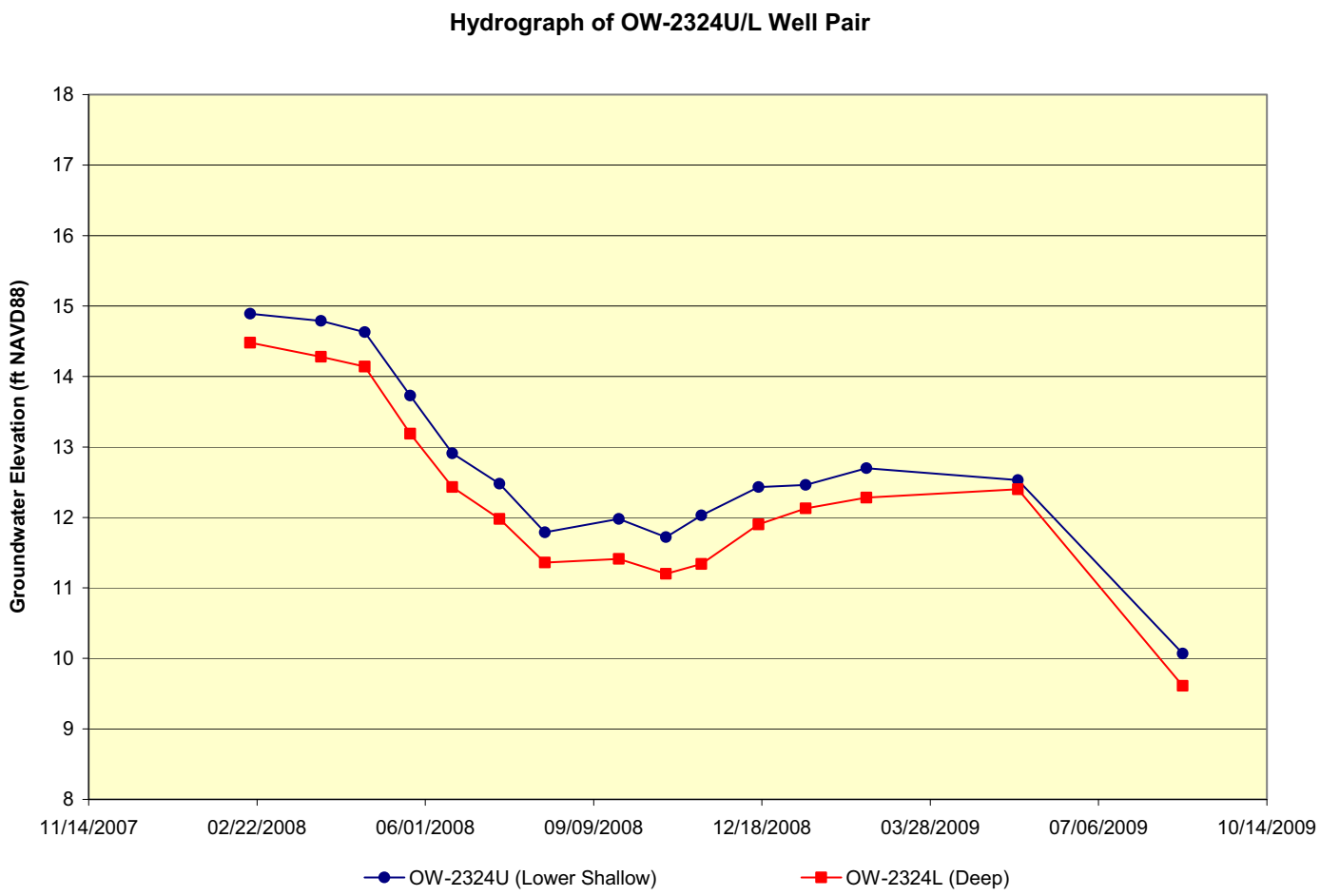

Figure 2.4.12-17 VCS Site Hydrographs; OW-2324U/L Well Pair (Sheet 25 of 28)

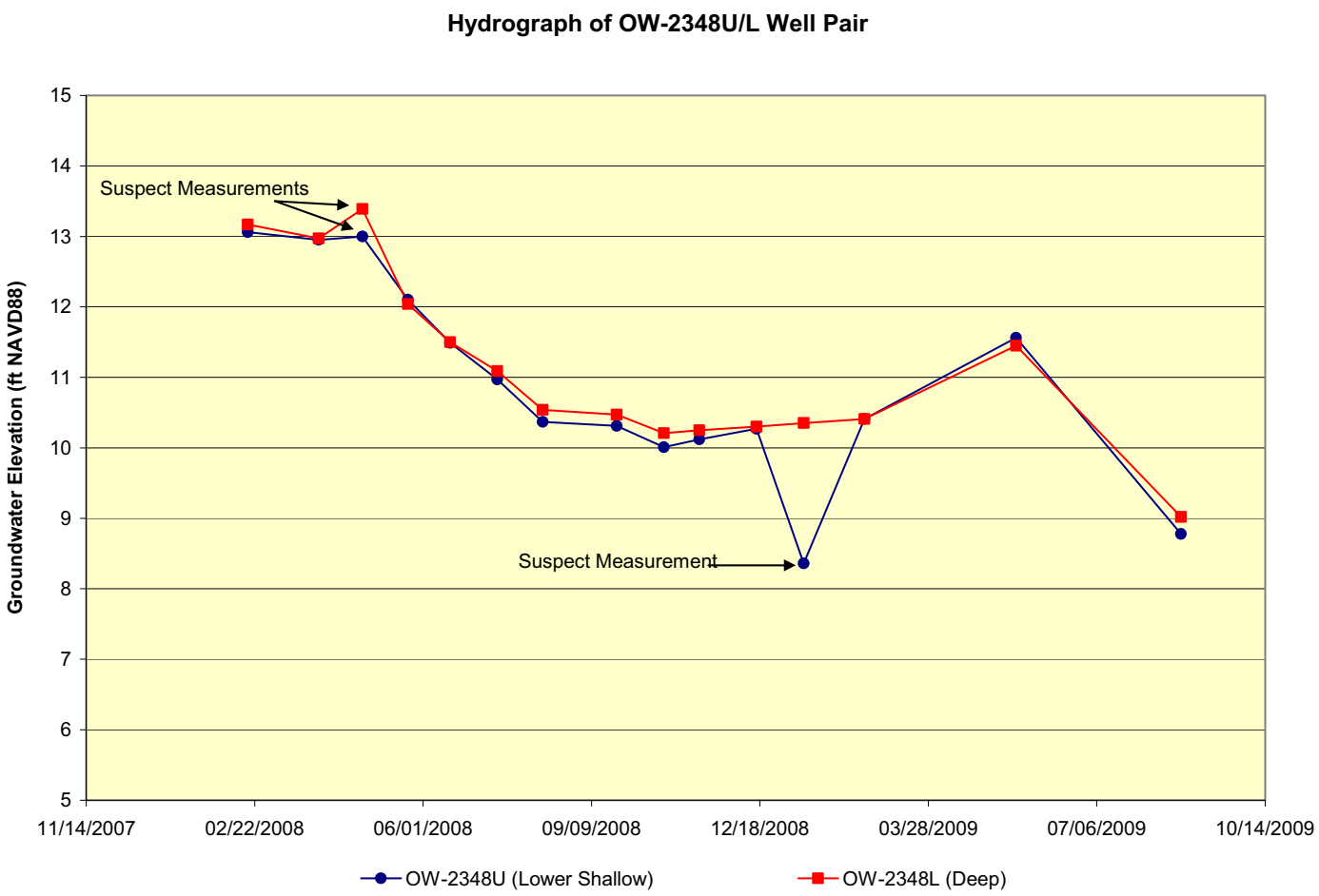

Figure 2.4.12-17 VCS Site Hydrographs; OW-2348U/L Well Pair (Sheet 26 of 28)

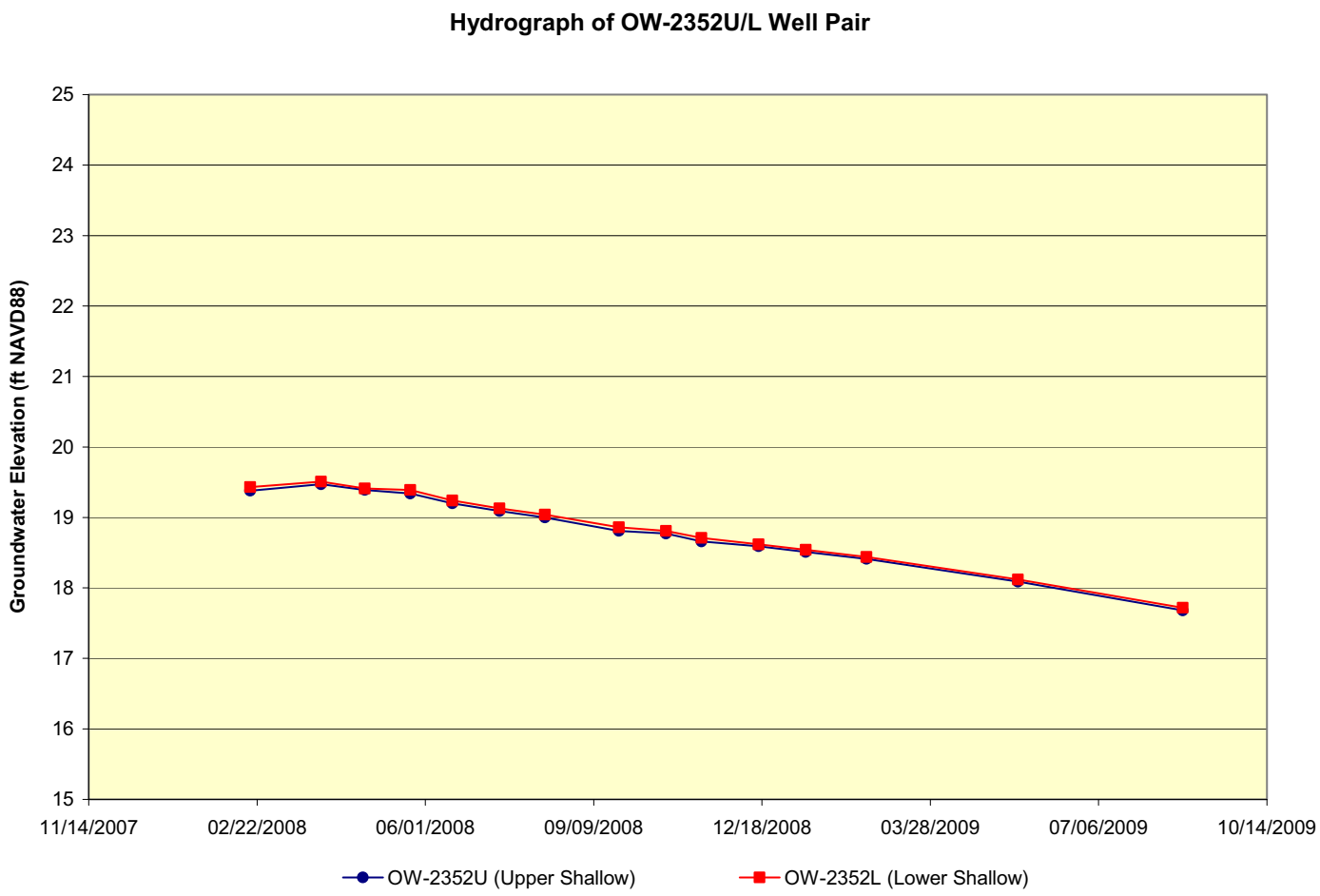

Figure 2.4.12-17 VCS Site Hydrographs; OW-2352U/L Well Pair (Sheet 27 of 28)

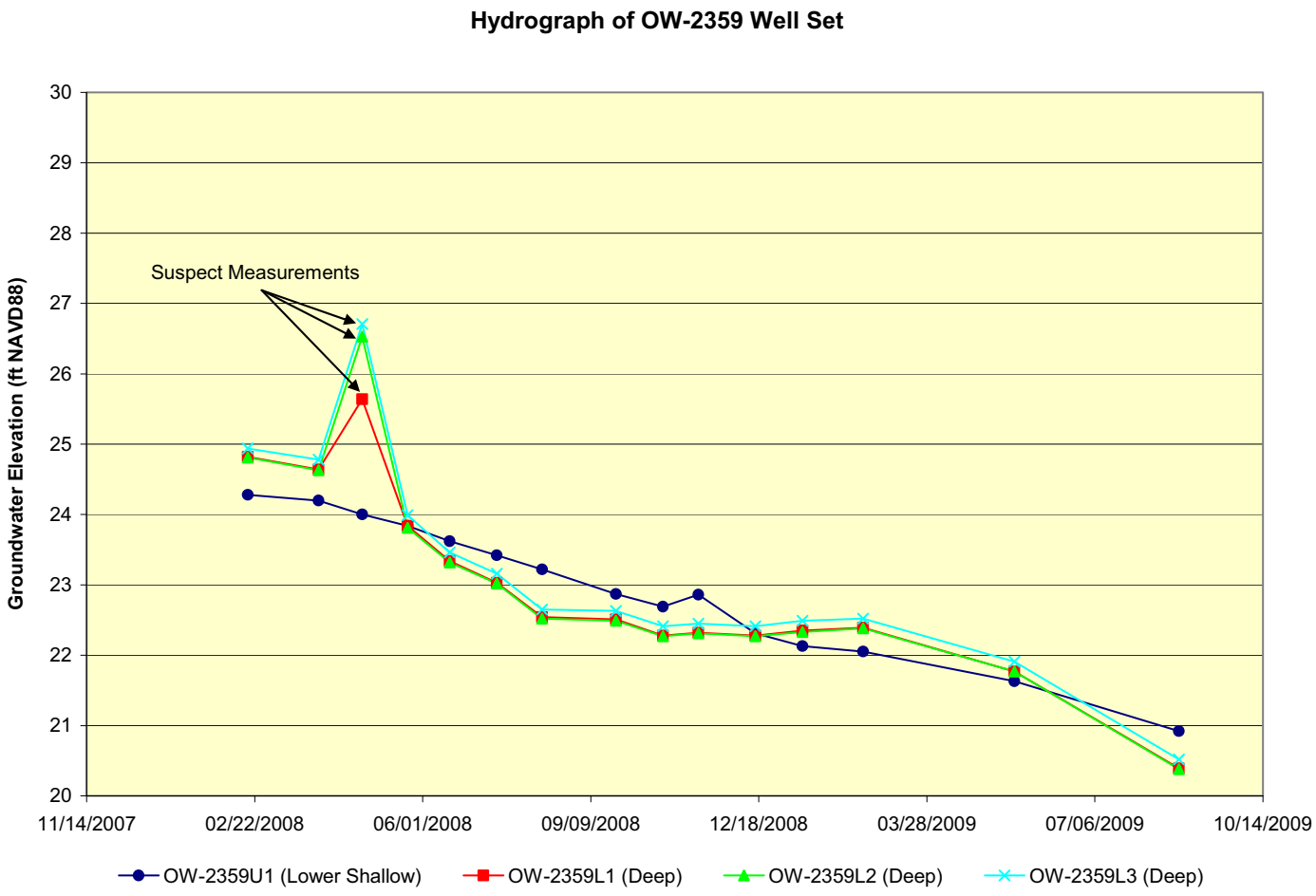

Figure 2.4.12-17 VCS Site Hydrographs; OW-2359U/L Well Set (Sheet 28 of 28)

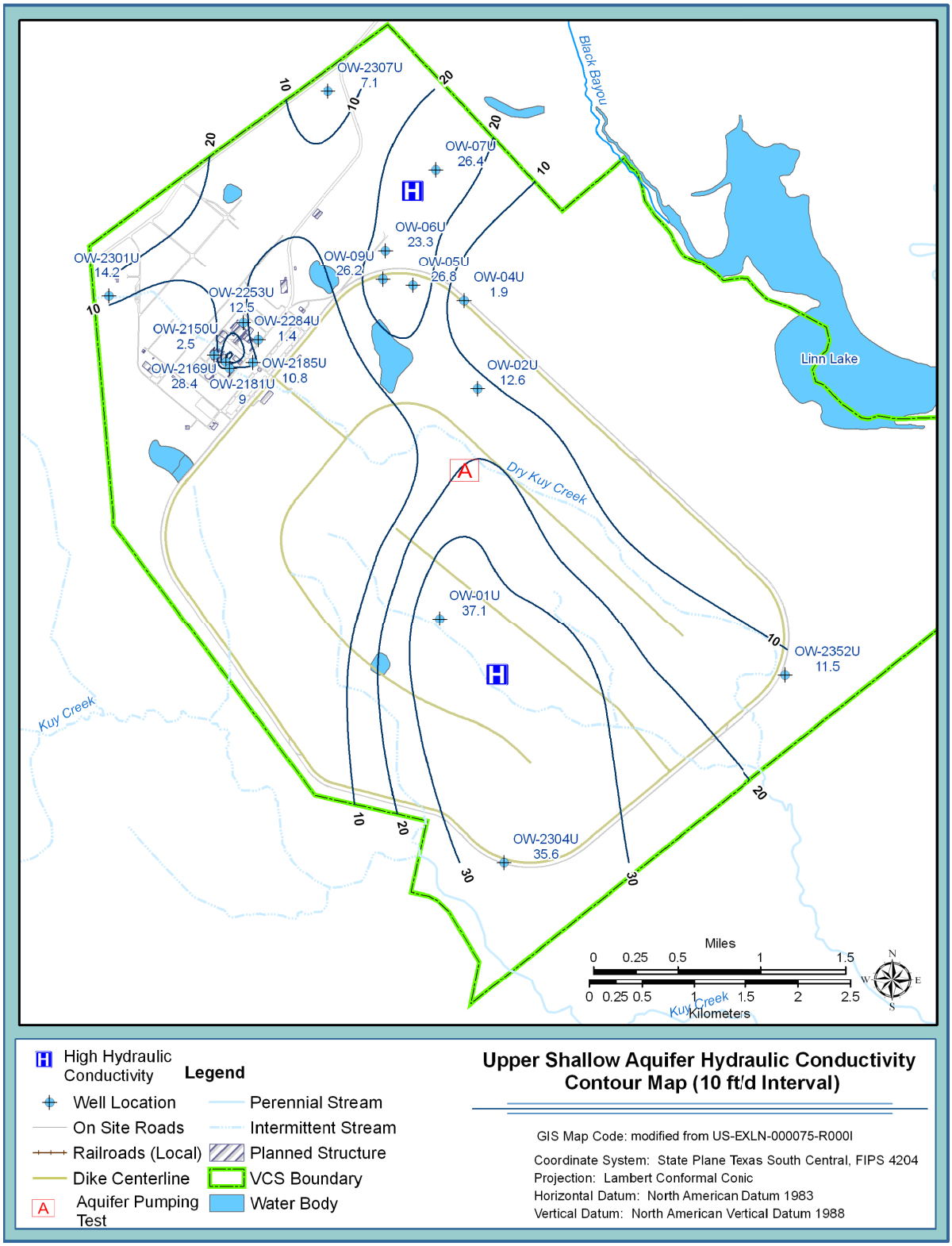

Figure 2.4.12-18 Contour Maps of Hydraulic Conductivity from Slug Tests (Sheet 1 of 3)

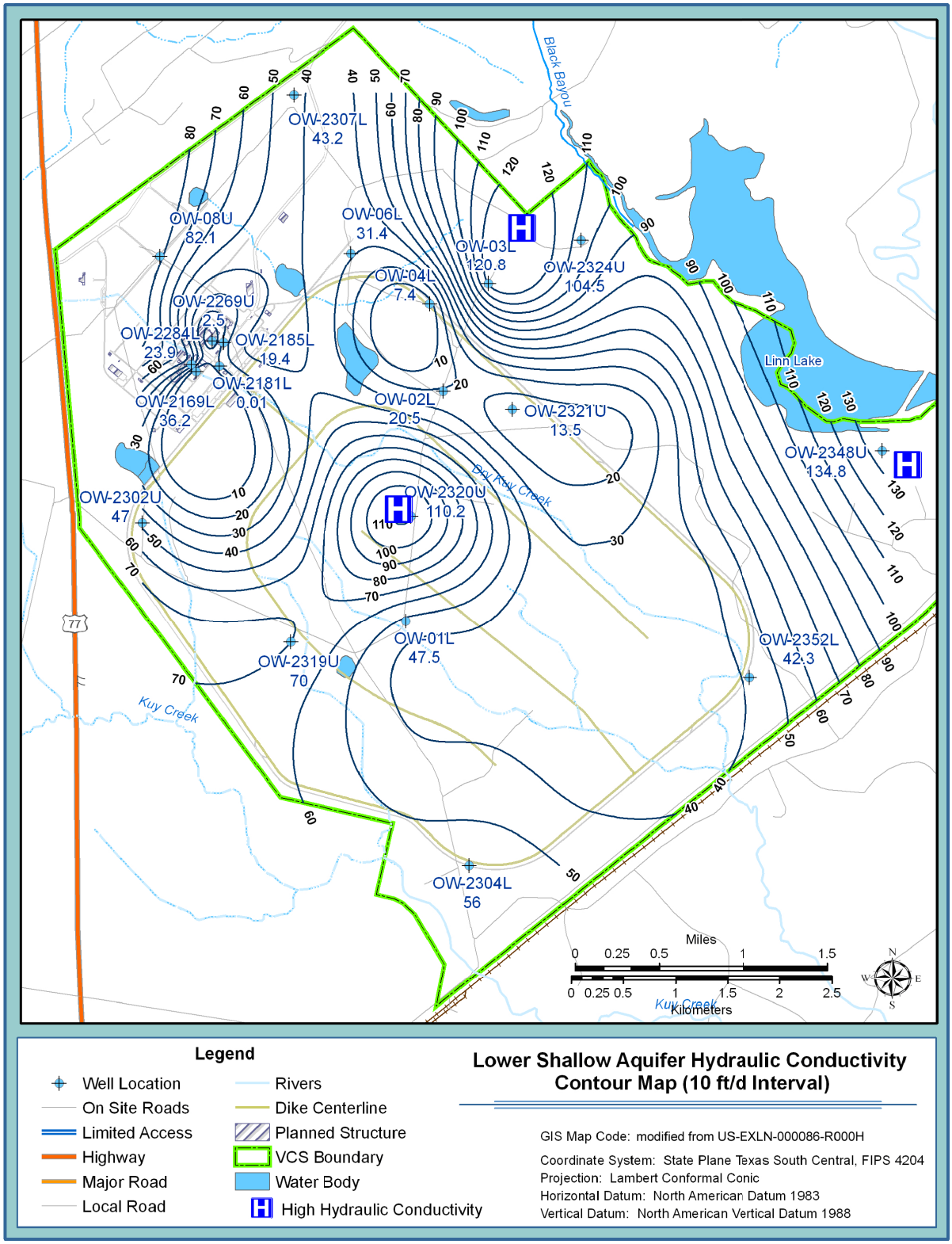

Figure 2.4.12-18 Contour Maps of Hydraulic Conductivity from Slug Tests (Sheet 2 of 3)

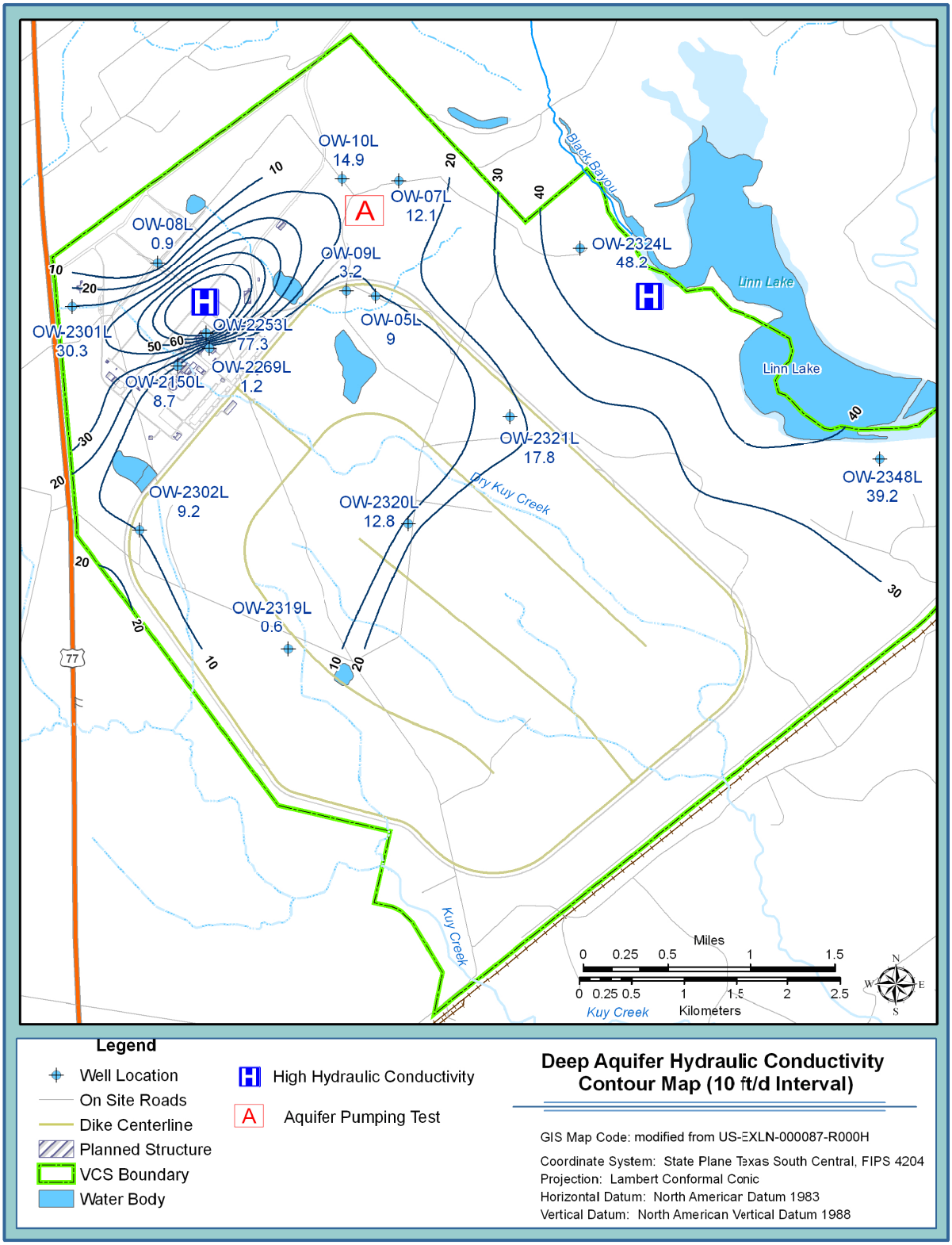

Figure 2.4.12-18 Contour Maps of Hydraulic Conductivity from Slug Tests (Sheet 3 of 3)