

DISTRIBUTION: (w/enc1) DISTRIBUTION: (w/o enc1)

- Docket
Case File
LLBush
Region I
Region II
HWeiss

NMSS r/f (w/o enc1)
SGPL r/f
PDR
LPDR
DJKasun
JGuibert
RFonner
DWeiss
LCRouse
SGML/Partlow
RGPage

SGPL:CRH
70-687

OCT 30 1980

Union Carbide Corporation
ATTN: Mr. H. C. Hart
Medical Products Division
P.O. Box 324
Tuxedo, New York 10987

Gentlemen:

This is in response to your letters of October 22 and October 23, 1980 in which you requested changes to the spent fuel route approved by our March 3, 1980 letter.

Your proposed changes have been reviewed and accordingly are approved. Also your escort procedures as outlined in your letter of October 22, 1980 are approved. Enclosed are two strip maps indicating approved bypass routes around Harrisburg, Pennsylvania (enclosure #1) and Augusta, Georgia (enclosure #2). Please insert the Harrisburg map between pages 12 and 13 and the Augusta map between pages 18 and 19 of the "Spent Fuel Route Survey" (enclosure to our March 3, 1980 letter).

This approval does not guarantee that there will be no local or state legislation applicable to the route that restricts or prohibits the movement of radioactive material.

Sincerely,

Original signed by G. W. McCorkle

- George W. McCorkle, Chief
Physical Security Licensing Branch
Division of Safeguards, NMSS

Enclosures:
As stated

SECURITY-RELATED INFORMATION
ENCLOSURE(S) ONLY CONTAIN(S)
10 CFR 2.790(d) INFORMATION

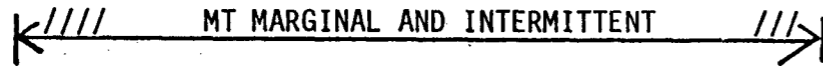
OFFICE →	SGPL	SGPL	SGPL		
SURNAME →	CRH/Hartman/cj	DJKasun	GWMcCorkle		
DATE →	10/30/80	10/30/80	10/30/80		

EMERGENCY PHONE NUMBERS: AREA CODE (803)

EDGEFIELD
S(803)637-3112

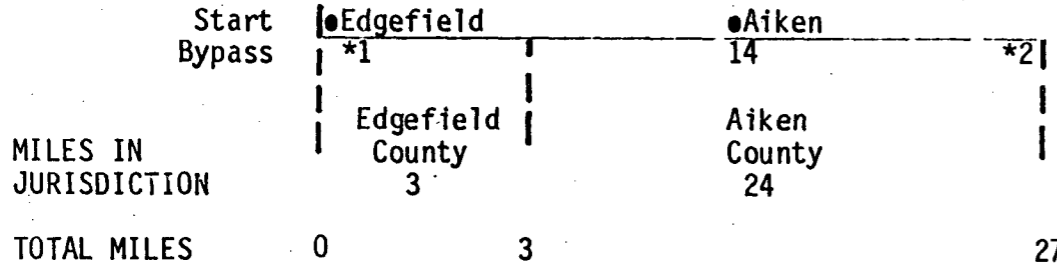
AIKEN
S(803)648-9581

GREENWOOD
HP(803)223-4374



COMM: MT, CH9
 CH9/19, R MT, CH19

LLEA: S, HP S



- KEY**
- LEA Response Center
 - HP/SP Highway Patrol/State Police
 - S Sheriff
 - CP City Police
 - C'P County Police
 - CB Radio Monitored (Base)
 - CB Radio Monitored (Car)
 - CH/NO. Channel Monitored
 - R React Group
 - MT Mobile Telephone (Usable)
 - E Escort Required

- ROUTE TRANSPORTATION ROUTE - Tuxedo, NY to Savannah River, SC (Augusta, GA Bypass)**
- *1. SC-19 south to US-278 (27 miles);
 - *2. Resume Original Route - US-278 to Facility.

PENNSYLVANIA/MARYLAND
Harrisburg, PA Bypass

SECURITY-RELATED INFORMATION
10 CFR 2.790(d) INFORMATION

EMERGENCY PHONE NUMBERS: AREA CODES: PA (814) (717)
MD (301)

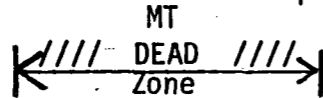
ROCKVIEW
SP(814)355-7506
Troop G

HOLIDAYSBURG
SP(814)696-0261
Troop G HQ

EVERETT
SP(814)652-6131
Troop T

MCCONNELLSBURG
SP(717)485-3131
Troop T

HAGERSTOWN
SP(301)739-2101
Troop C



COMM:	MT	MT, ████ CH9	MT, ████ CH9	MD	MT, CH19, R	
LLEA:	SP	SP	SP CH9	MD	SP	
	Start Bypass	●Rockview (Off Route)	●Holidaysburg	●Everett	●McConnellsburg (Off Route)	●Hagerstown
	*1		*2	*3		*4
MILES IN JURISDICTION	Centre County	Blair County	Bedford County	Fulton County	Washington County	
	24	41	36	20	26	
TOTAL MILES	0	24	65	101	121	148

- KEY**
- LEA Response Center
 - HP/SP Highway Patrol/State Police
 - S Sheriff
 - CP City Police
 - C'P County Police
 - ████ CB Radio Monitored (Base)
 - CB Radio Monitored (Car)
 - CH/NO. Channel Monitored
 - R React Group
 - MT Mobile Telephone (Usable)
 - E Escort Required

- ROAD TRANSPORTATION ROUTE - Tuxedo NY, to Savannah River, SC (Harrisburg, PA Bypass)**
- *1. US-220 south to I-70/76 (PA Turnpike) (81 miles);
 - *2. I-70/76 east to I-70 (18 miles)
 - *3. I-70 southeast to I-81 (49 miles);
 - *4. (Resume Original Route) I-81 south to I-49

SECURITY-RELATED INFORMATION
10 CFR 2.790(d) INFORMATION

OCT 1980