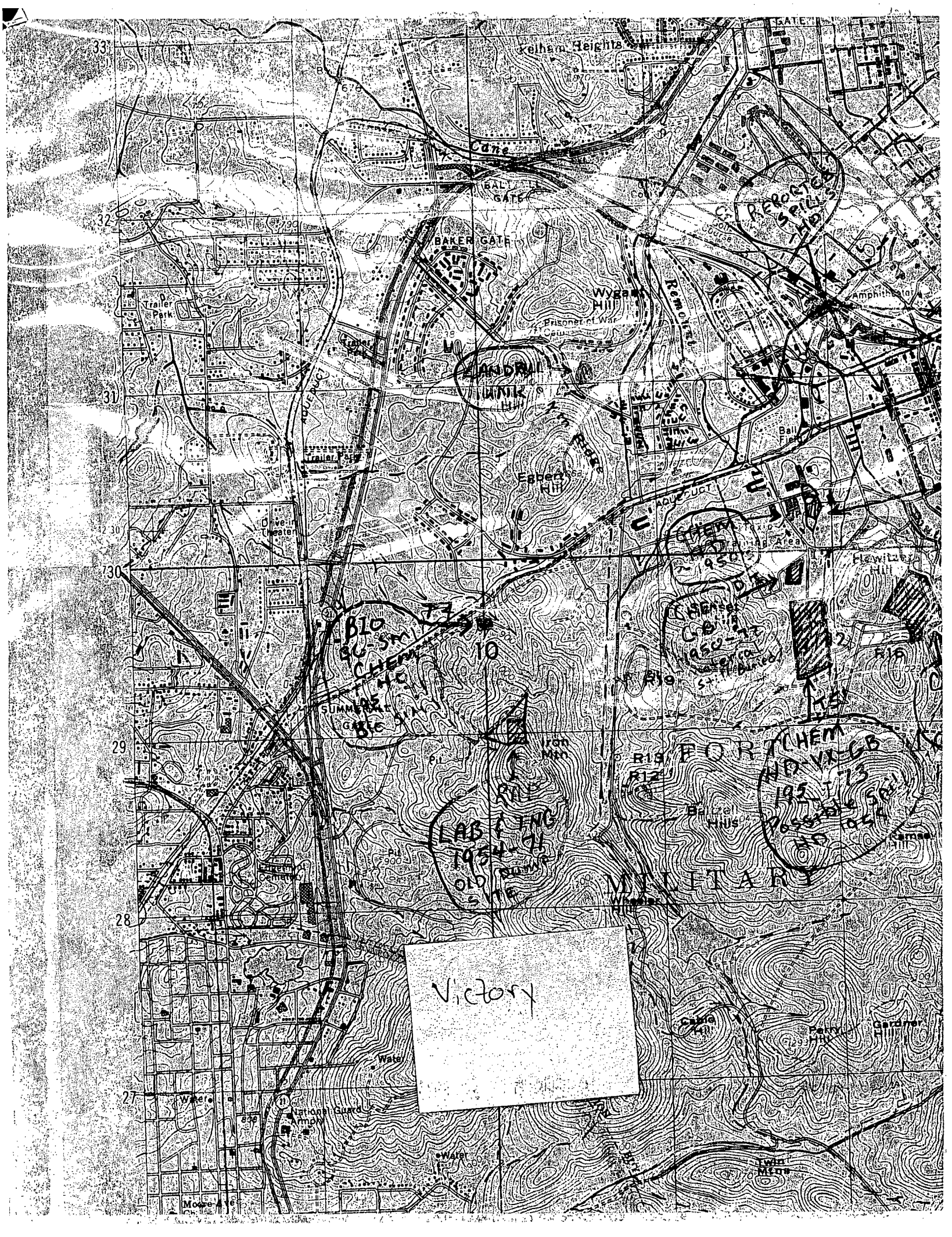

Pelham Heights
Cane
BALTZELL GATE
BAKER GATE
Wygant Hill
Prisoner of War Camp
Trailer Park
Trailer Park
Trailer Park
Drive-in Theater
Egbert Hill
AQUEDUCT
Ball Field
Amphitheater
Hewitzer Hill
Iron Mtn
Baltzell Hills
Wheeler Hill
Cable Hill
Perry Hill
Gardner Hill
Twin Mtns
National Guard Armory
Water
Water
Water
Moore Ave
FORT
MILITARY
Victory

Trailer Park
Trailer Park
Theater Trailer Park
McMinn Airfield
Weaver Cave
Creek
Cave
SOUTHERN
Sherman Heights
GALLOWAY GATE
Pelham Heights
BALTZELL GATE
BAKER GATE
Golf Course
Wygant Hill
Prisoner of War Cou
Remount
Amphitheater
Trailer Park
Trailer Park
Egbert Hill
Drive-in Theater
Ball Field
Howitzer Hill
Iron Mtn
Baltzell Hills
Ramsey Hill
Edgemont Cemetery
MILITARY
34
33
32
31
30
29

Theater Trailer Park
Trailer Park
Trailer Park
Weaver Cave
McMinn Airfield
Creek
Cave
SOUTHERN
Sherman Heights
GALLOWAY GATE
Pelham Heights
BALTZELL GATE
BAKER GATE
Golf Course
Wygant Hill
Prisoner of War Co
Amphitheater
Trailer Park
Trailer Park
Egbert Hill
Drive-in Theater
Howitzer Hill
Iron Mtn
Baltzell Hills
Ramsey Hill
Edgemont Cemetery
MILITARY
FORT

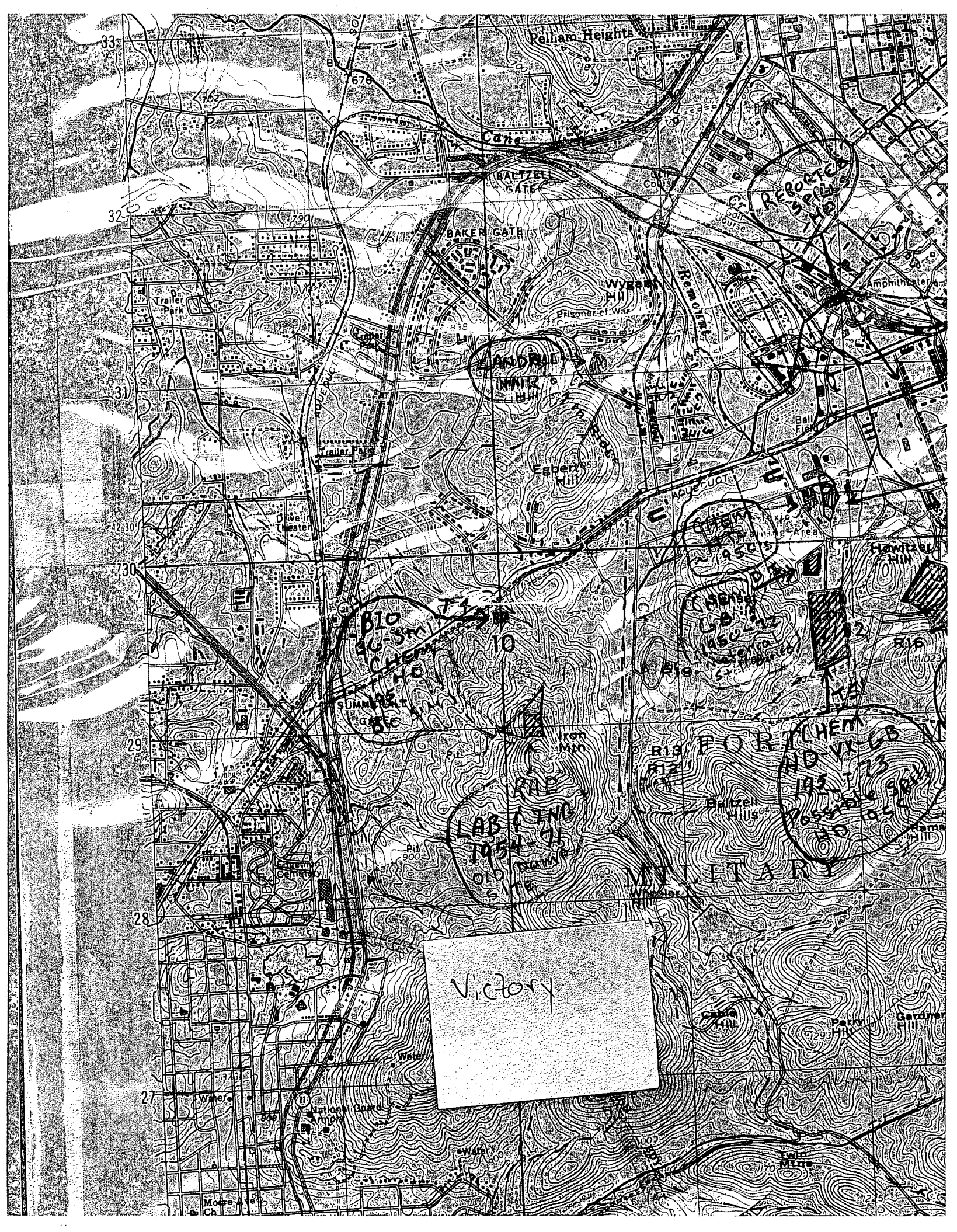
Pelham Heights
Cane
BALTZELL GATE
BAKER GATE
Wygant Hill
Prisoner of War
Trailer Park
Egbert Hill
Drive-in Theater
Howitzer Hill
Amphitheater
Ball Field
Iron Mtn
Baltzell Hills
Wheeler Hill
Cable Hill
Perry Hill
Gardner Hill
Twin Mtns
National Guard Armory
Water
Victory

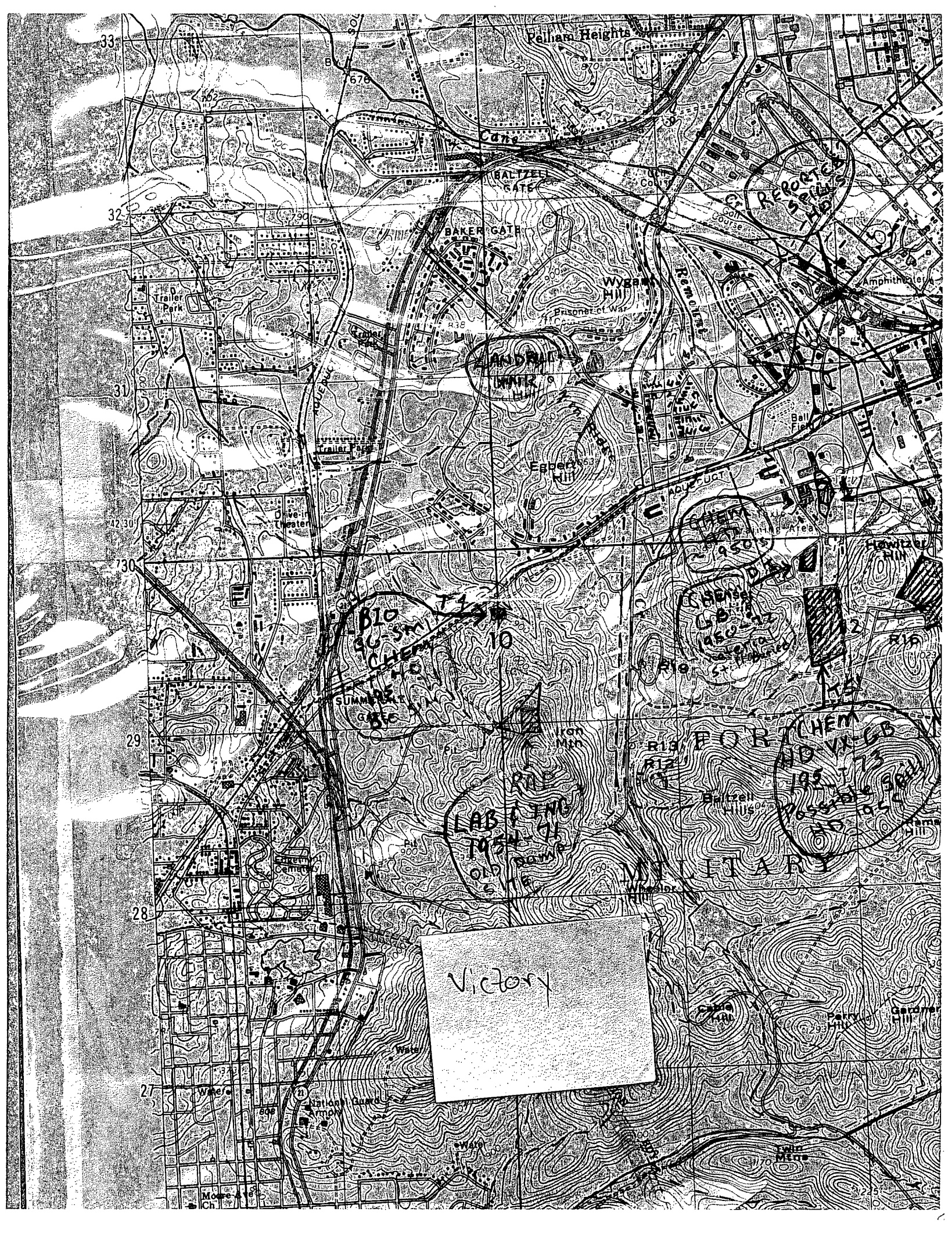

Pelham Heights
Cane
BALTZELL GATE
BAKER GATE
Wygant Hill
Prisoner of War
Trailer Park
Egbert Hill
Drive-in Theater
Howitzer Hill
Iron Mtn
Baltzell Hills
Edgemont Cemetery
Wheeler Hill
Cable Hill
Perry Hill
Gardner Hill
National Guard Armory
Twin Mtns
Moore Ave
Victory

Victory

ANNISTON
MILITARY RESERVATION
Victory

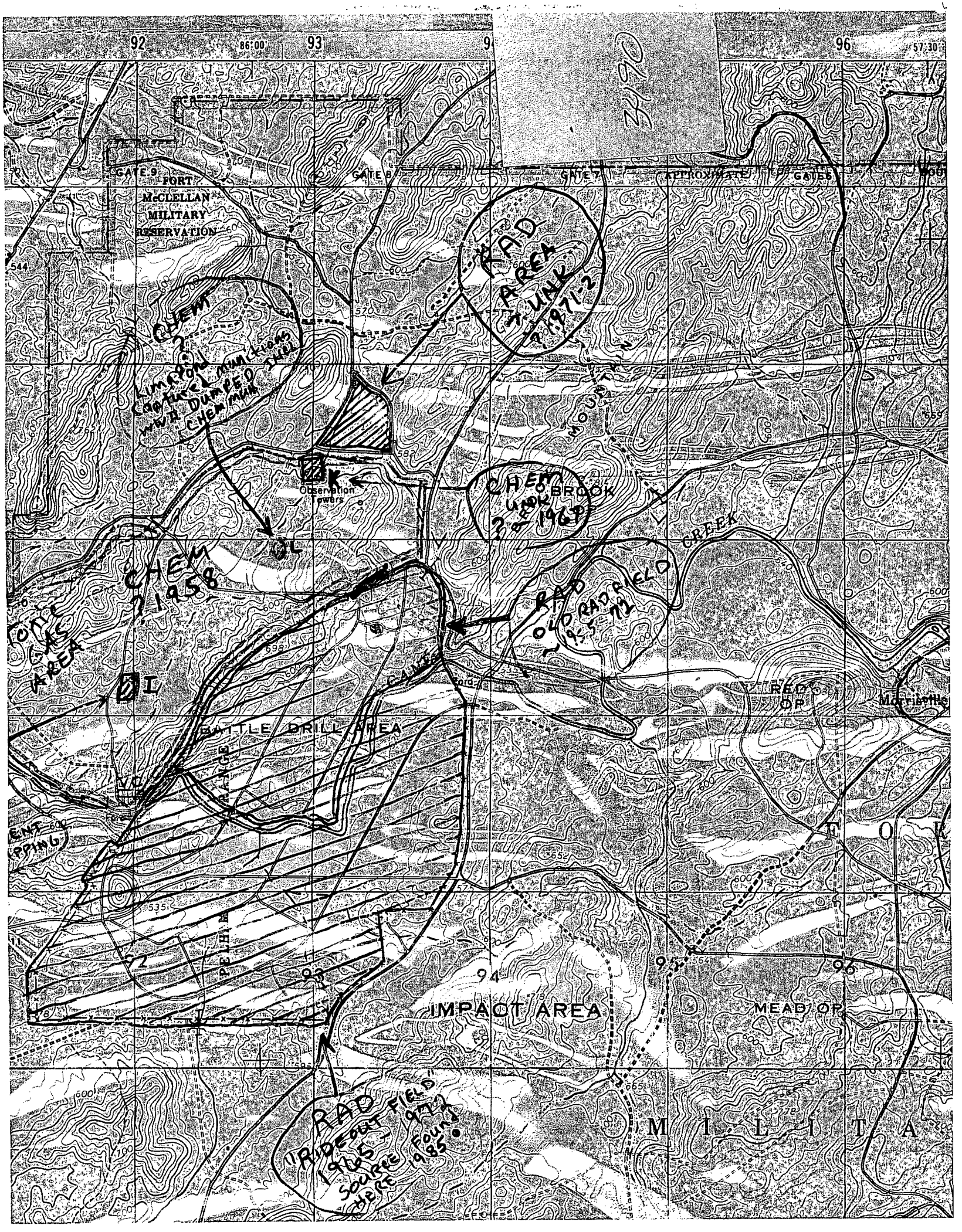

92
86°00'
93
96
57°30'
GATE 9
FORT McCLELLAN MILITARY RESERVATION
GATE 8
GATE 7
APPROXIMATE
GATE 6
RAD AREA ? UNK ? 1971-2
CHEM ? Limapond Captured Munitions WWII DUMPED CHEM MUN
K
Observation Towers
CHEM UNK ? 1969
BROOK
CREEK
CHEM ? 1958
RAD OLD RADFIELD ~1955-72
I
BATTLE DRILL AREA
RED OP
Morrisville
94
95
96
IMPACT AREA
MEAD OP
RAD "RIDEOUT FIELD" 1965-1972 SOURCE FOUND HERE 1985
M I L I T A

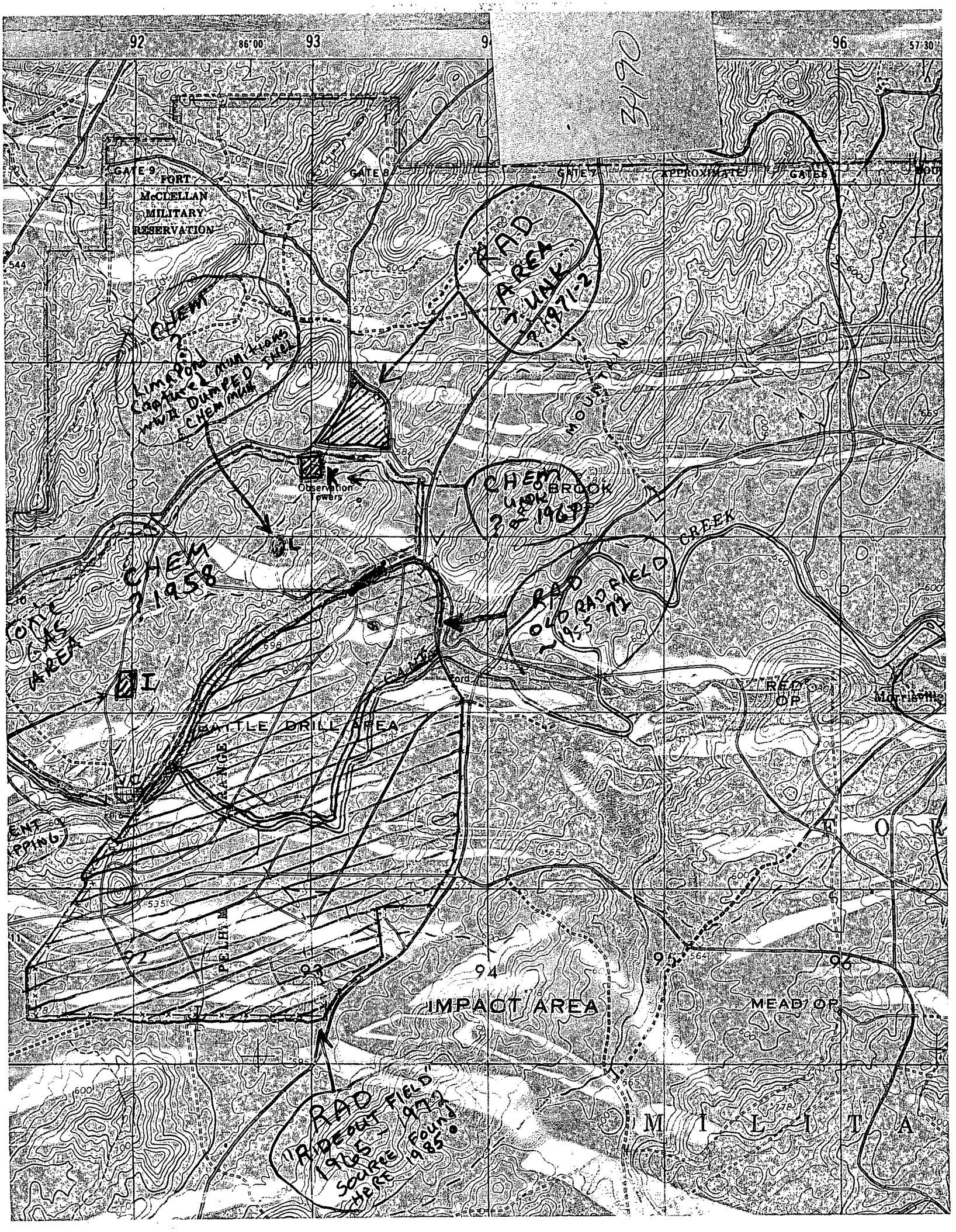

92
86°00'
93
96
57°30'
GATE 9
FORT McCLELLAN MILITARY RESERVATION
GATE 8
GATE 7
APPROXIMATE
GATE 6
RAD AREA ? UNK ? 1971-2
CHEM ? Lima Pond Captured Munitions WWII Dumped Incl Chem Mun
K
Observation Towers
CHEM UNK ? BROOK 1969
CHEM ? 1958
RAD OLD RAD FIELD ~1955-72
CREEK
I
BATTLE DRILL AREA
RED OP
Morrisville
94
95
96
IMPACT AREA
MEAD OP
RAD "RIDEOUT FIELD" 1965-1972 SOURCE FOUND HERE 1985
M I L I T A

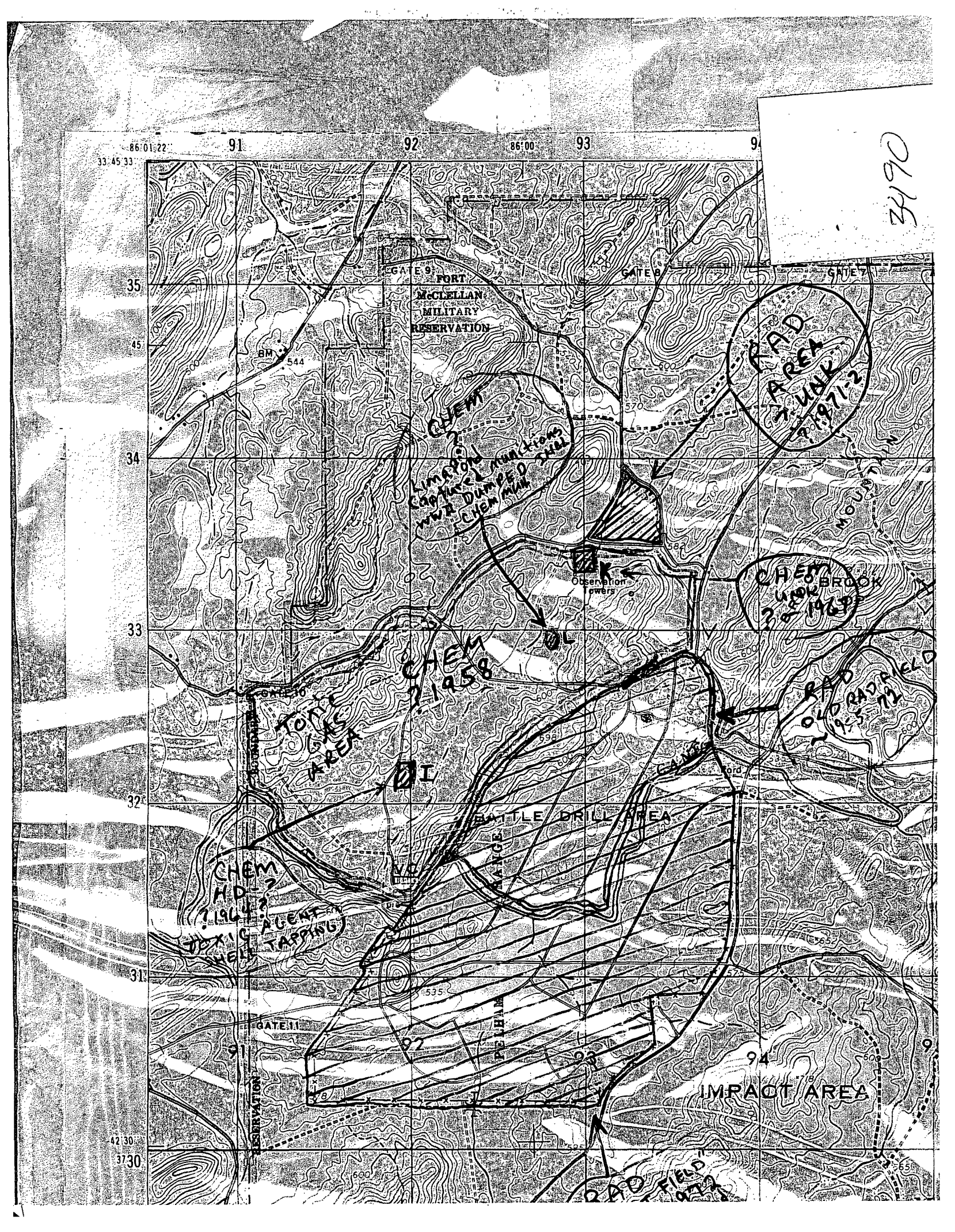

86 01 22
91
92
86 00
93
33 45 33
35
45
34
33
32
31
42 30
37 30
GATE 9
FORT McCLELLAN MILITARY RESERVATION
GATE 8
GATE 7
BM 544
RAD AREA ? UNK ? 1971-2
CHEM ? Lima Pond Captured munitions WWII DUMPED INCL CHEM MUN
K
Observation Towers
CHEM UNK ? 1969
BROOK
MOUNTAIN
CHEM ? 1958
L
GATE 10
Toxic GAS AREA
I
RAD OLD RADFIELD ~ 19-5-72
BATTLE DRILL AREA
CHEM HD-? ? 1964 ? TOXIC AGENT SHELL TAPPING
VC
RANGE
PELHAM
GATE 11
RESERVATION
IMPACT AREA
RAD FIELD 1972

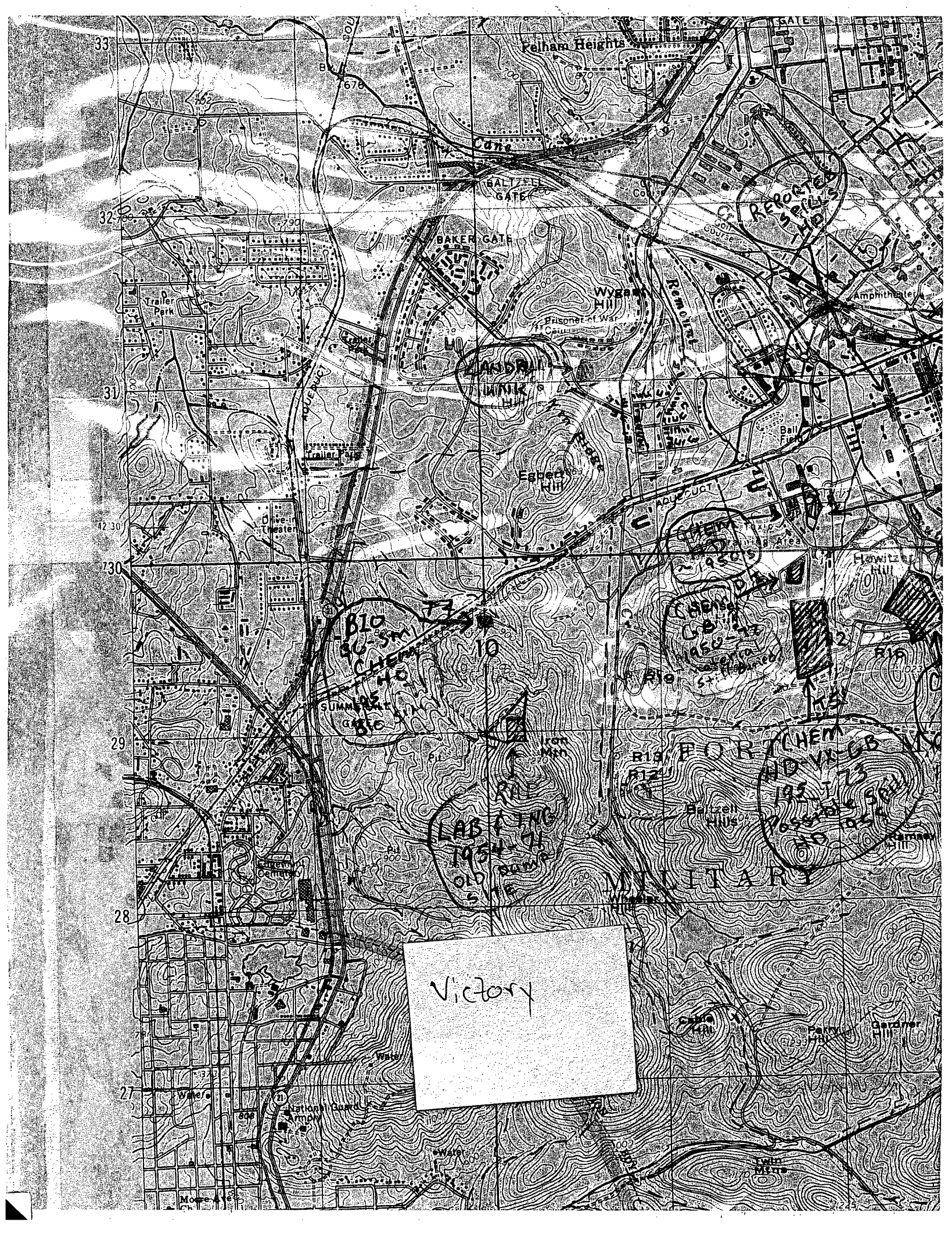

Pelham Heights
Cane
BALTZELL GATE
BAKER GATE
Wygant Hill
Prisoner of War Camp
Trailer Park
Trailer Park
Trailer Park
Drive-in Theater
Egbert Hill
Ball Field
Amphitheater
Howitzer Hill
Iron Mtn
Baltzell Hills
Ramsey Hill
Cable Hill
Perry Hill
Gardner Hill
Twin Mtns
National Guard Armory
Water
Water
Water
Moore Ave
Victory

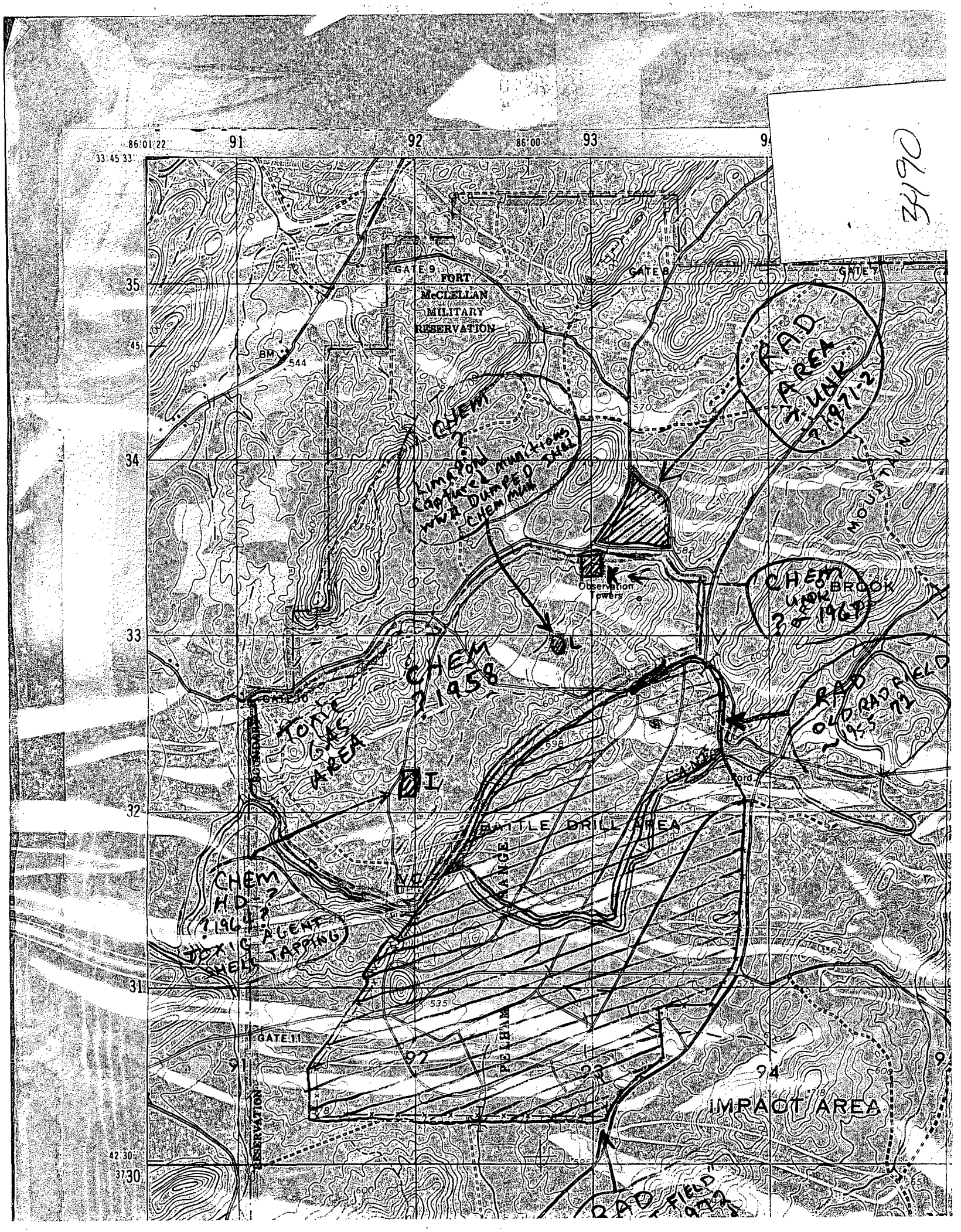

86 01 22
91
92
86 00
93
33 45 33
35
45
34
33
32
31
42 30
37 30
GATE 9
FORT
McCLELLAN
MILITARY
RESERVATION
GATE 8
GATE 7
BM
544
CHEM
?
Limapond
Captured munitions
WWII DUMPED INCL
CHEM MUN
RAD
AREA
UNK
?1971-2
MOUNTAIN
K
Observation
Towers
CHEM
UNK
?1967
BROOK
CHEM
?1958
TOXIC
GAS
AREA
I
RAD
OLD RAD FIELD
1955-72
BATTLE DRILL AREA
RANGE
CHEM
HD-?
?1964?
TOXIC AGENT
SHELL TAPPING
GATE 11
PELHAM
IMPACT AREA
RESERVATION
RAD
FIELD