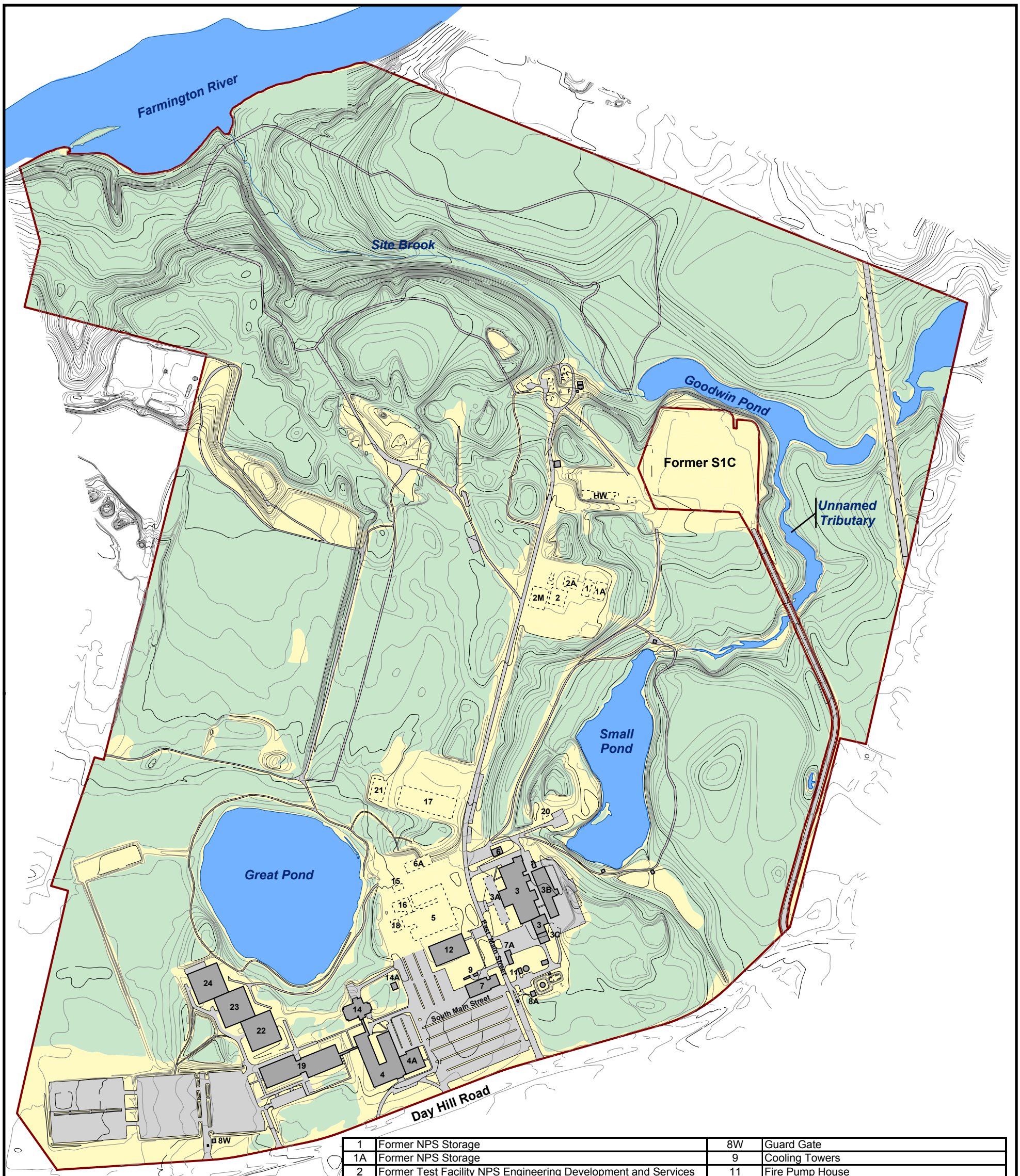

1	Former NPS Storage	8W	Guard Gate
1A	Former NPS Storage	9	Cooling Towers
2	Former Test Facility NPS Engineering Development and Services	11	Fire Pump House
2A	Former NPS Engineering Development and Services	12	Fossil Engineering and Development
2M	Former NPS Technical Services	14	General Dining, Mail, Credit Union
3	Former Kreisinger Development Lab - FPS	14A	Shower / Locker Room Facility
3A	Former Kreisinger Development Lab Offices - FPS	15	Former Facilities Engineering & Services
3B	Combustion Research Complex	16	Former NPS Engineering Development Lab
3C	Utility Building	17	Former Nuclear Products Mfg Fuel Fabrication
4	General Offices	18	Former NPS Engineering Development Lab
4A	Telephone Switch Room	19	General Offices
5	Former NPS Engineering Development Lab	20	Former Facilities Engineering & Services
6	Former Hot Waste Retention Vault	21	Former Nuclear Products Mfg Warehouse
6A	Former Facilities Engineering & Services	22	General Offices
7	Central Boiler House & Chilling Plant	23	General Offices
7A	Facilities Engineering & Services	24	General Offices
8A	Security Control	HW	Former Health Works

Legend

- Index Contour (10')
- Intermediate Contour (2')
- Former Building
- Existing Building
- Site Boundary
- Water
- Road
- Forest
- Open
- Water
- Road

N

0 300 600 Feet

Prepared/Date: BRP 02/25/08 | Checked/Date: HTD 02/25/08

Figure 1-1
Current Site

Environmental Information Report
CE Windsor Site
Windsor, Connecticut

MACTEC

Document: P:\Projects\ABBWIN\GIS-Av8\MapDocuments\Decommissioning Plan\ER\DP_ER_11x17_P.mxd PDF: P:\Projects\ABBWIN\GIS-Av8\Figures\DecommissioningPlan\Environmental Information Report\Figure1-1.pdf 02/25/2008 1:46 PM brpeters

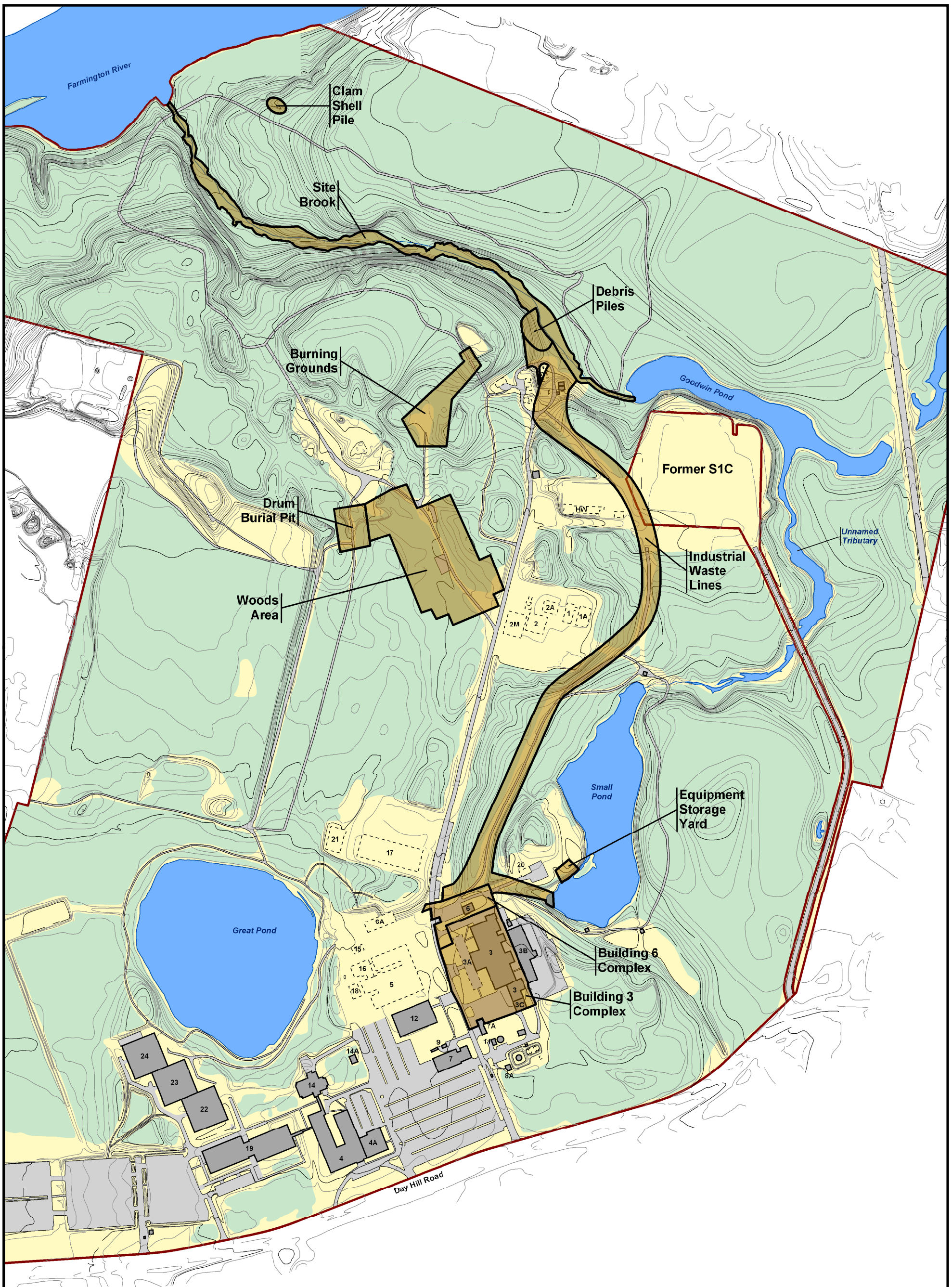

Legend

- Remaining Areas
- Index Contour (10')
- Intermediate Contour (2')
- Former Building
- Existing Building
- Site Boundary
- Water
- Road
- Forest
- Open
- Water
- Road

N

0 250 500 Feet

Prepared/Date: BRP 02/25/08 | Checked/Date: HTD 02/25/08

Figure 1-2
Remaining Areas

Environmental Information Report
CE Windsor Site
Windsor, Connecticut

MACTEC

Document: P:\Projects\ABBWIN\GIS-Av8\MapDocuments\Decommissioning Plan\ER\DP_ER_11x17_P.mxd PDF: P:\Projects\abbwin\GIS-Av8\Figures\DecommissioningPlan\Environmental Information Report\Figure1-2.pdf 02/25/2008 1:49 PM brpeters



Figure 1-3
Conceptual Decommissioning Schedule

Environmental Information Report
CE Windsor Site
Windsor, Connecticut

MACTEC

Prepared/Date: BRP 09/23/09	Checked/Date: APP 09/23/09

Document: P:\Projects\ABBWIN\GIS-Av8\MapDocuments\Decommissioning Plan\ER\DP_ER_PNG_8x11LS.mxd PDF: P:\Projects\abbwin\GIS-Av8\Figures\DecommissioningPlan\Environmental Information Report\Figure1-3.pdf 09/23/2009 1:18 PM brpeters

Index Map

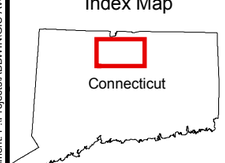

Map Source: 1:24,000 scale digital topographic map obtained from Environmental GIS Data for Connecticut, 2003 Edition, State of Connecticut Department of Environmental Protection. Windsor Locks, CT 1964, Photorevised 1984.

N

0 0.75 1.5 Miles

Legend

Site Boundary

Figure 2-1
Site Location
Environmental Information Report
CE Windsor Site
Windsor, Connecticut

MACTEC

Prepared/Date: BRP 02/27/08 | Checked/Date: HTD 02/27/08

Document: P:\Projects\ABBWIN\GIS-Av8\MapDocuments\Decommissioning Plan\ERDP_ER_11x17_LS.mxd PDF: P:\Projects\ABBWIN\GIS-Av8\Figures\Decommissioning Plan\Environmental Information Report\Figure2-1.pdf 02/27/2008 8:08 AM brpeters

Index Map

Map Source: 1:24,000 scale digital topographic map obtained from Environmental GIS Data for Connecticut, 2003 Edition, State of Connecticut Department of Environmental Protection. Windsor Locks, CT 1964, Photorevised 1984.

N

0 1,000 2,000 Feet

Prepared/Date: BRP 02/27/08 | Checked/Date: HTD 02/27/08

Legend

Site Boundary

Figure 2-2
Site Overview
Environmental Information Report
CE Windsor Site
Windsor, Connecticut

MACTEC

Document: P:\Projects\ABBWIN\GIS-Av8\MapDocuments\Decommissioning Plan\ERDP_ER_11x17_LS.mxd PDF: P:\Projects\abbwin\GIS-Av8\Figures\Decommissioning Plan\Environmental Information Report\Figure2-2.pdf 02/27/2008 8:18 AM brpeters