Chesapeake Bay Program - A Watershed Partnership

Search

General Info

News & Press

How's It Doing

Photos

Publications

Maps

Home > About the Bay > Water Quality > Maps

Water Quality - Maps

Mouse over each map below to learn more - including date published, author and file size. Prior to using any of these maps, please visit our terms of use section to learn about usage rights. Each map is available as a .pdf and will require Adobe Acrobat Reader for online viewing.

Maps

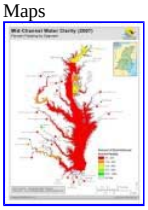

Download

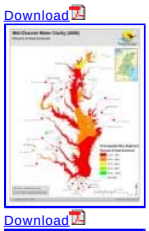

Download

Download

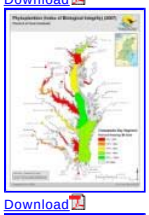

Download

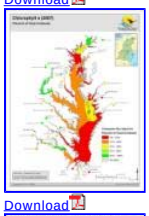

Download

Download

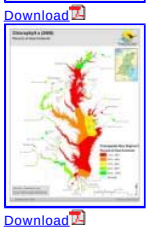

Download

Chesapeake Bay Mean Surface Salinity

Fall (1985-2006)

Chesapeake Bay Program
A Watershed Partnership

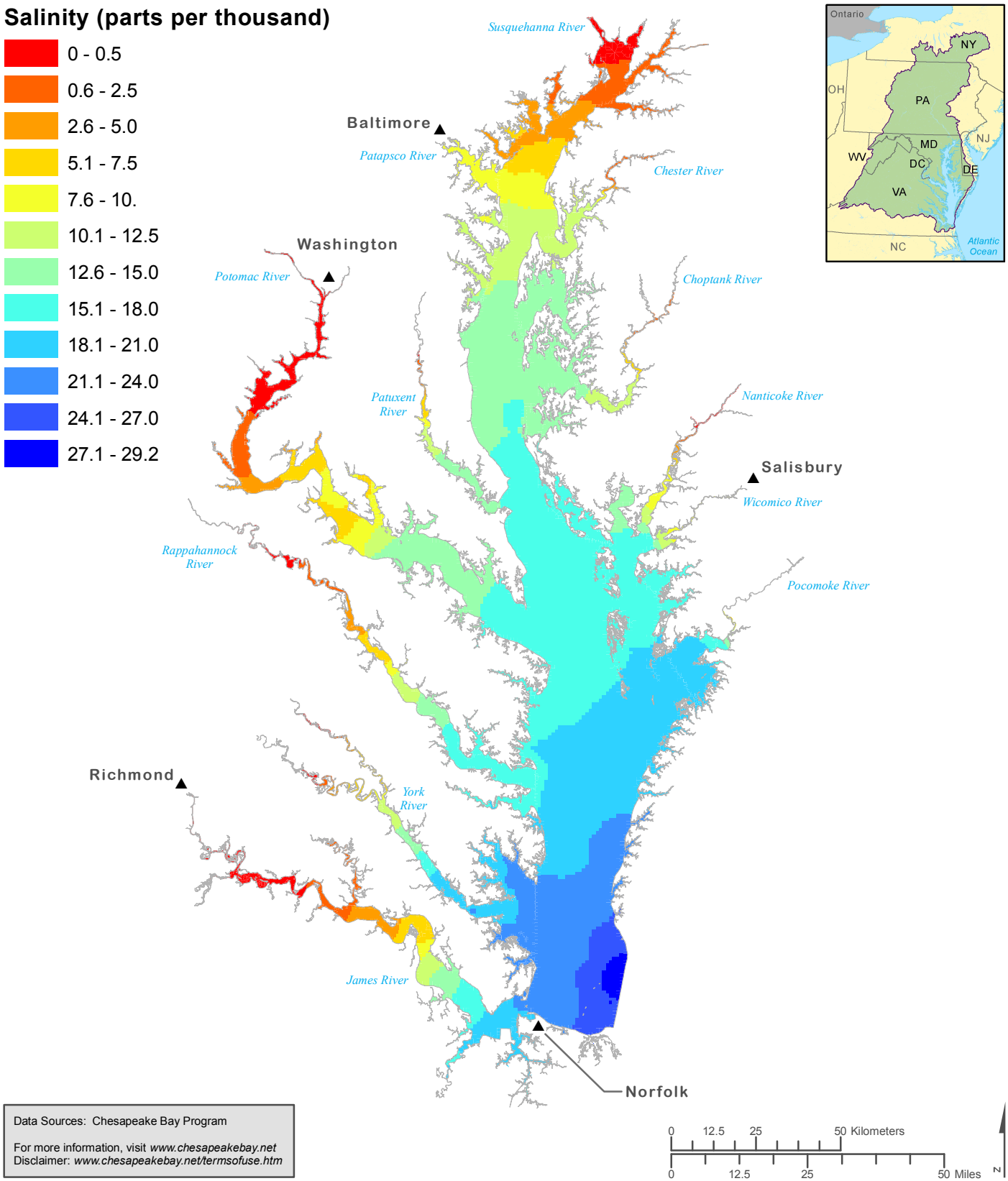

Data Sources: Chesapeake Bay Program

For more information, visit *www.chesapeakebay.net*
Disclaimer: *www.chesapeakebay.net/termsofuse.htm*

Created by HW, 2/14/08

UTM Zone 18N, NAD 83

Chesapeake Bay Mean Surface Salinity

Summer (1985-2006)

Chesapeake Bay Program
A Watershed Partnership

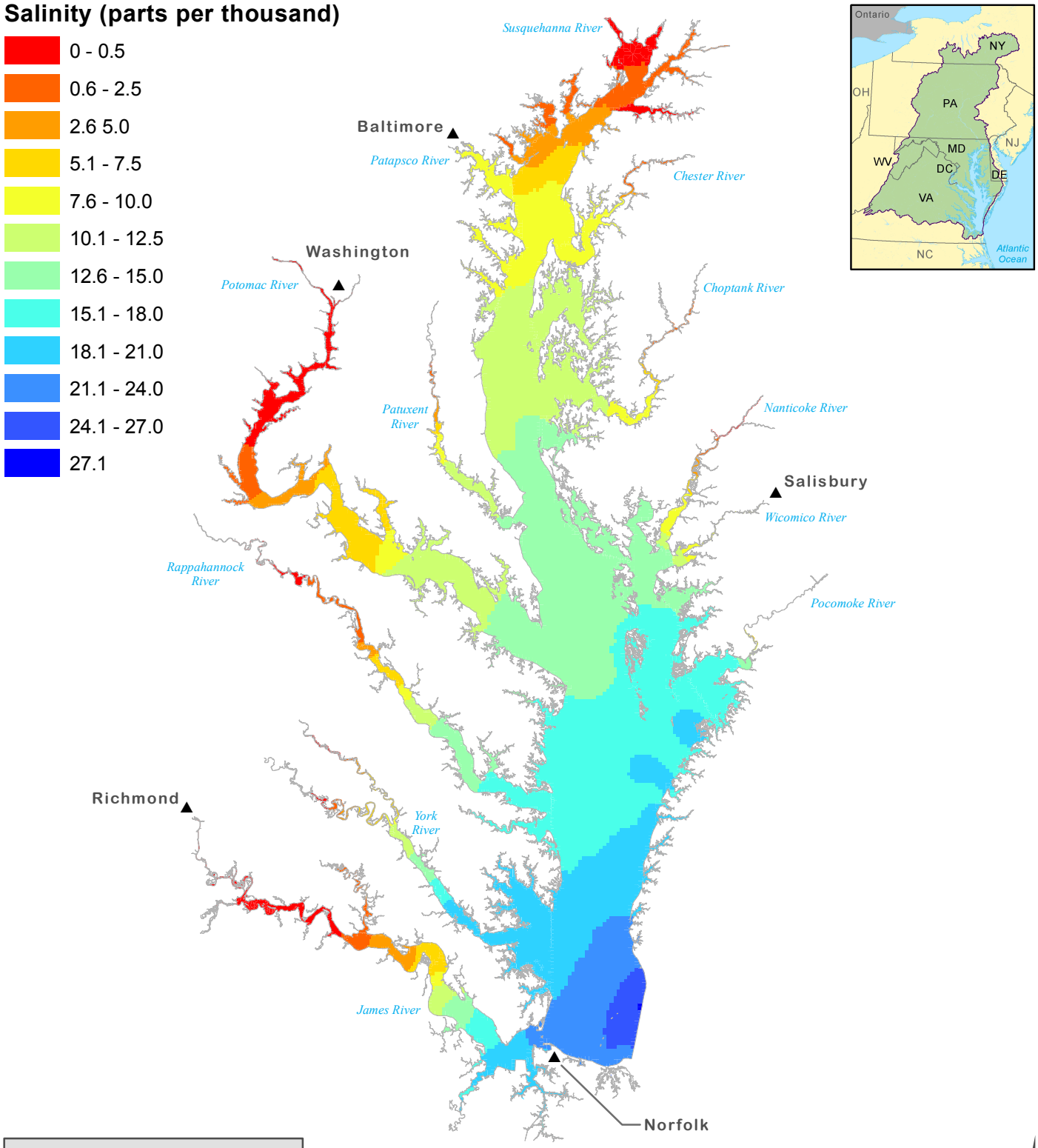

Data Sources: Chesapeake Bay Program

For more information, visit *www.chesapeakebay.net*
Disclaimer: *www.chesapeakebay.net/termsofuse.htm*

Created by HW, 2/14/08

UTM Zone 18N, NAD 83

Chesapeake Bay Mean Surface Salinity

Spring (1985-2006)

Chesapeake Bay Program
A Watershed Partnership

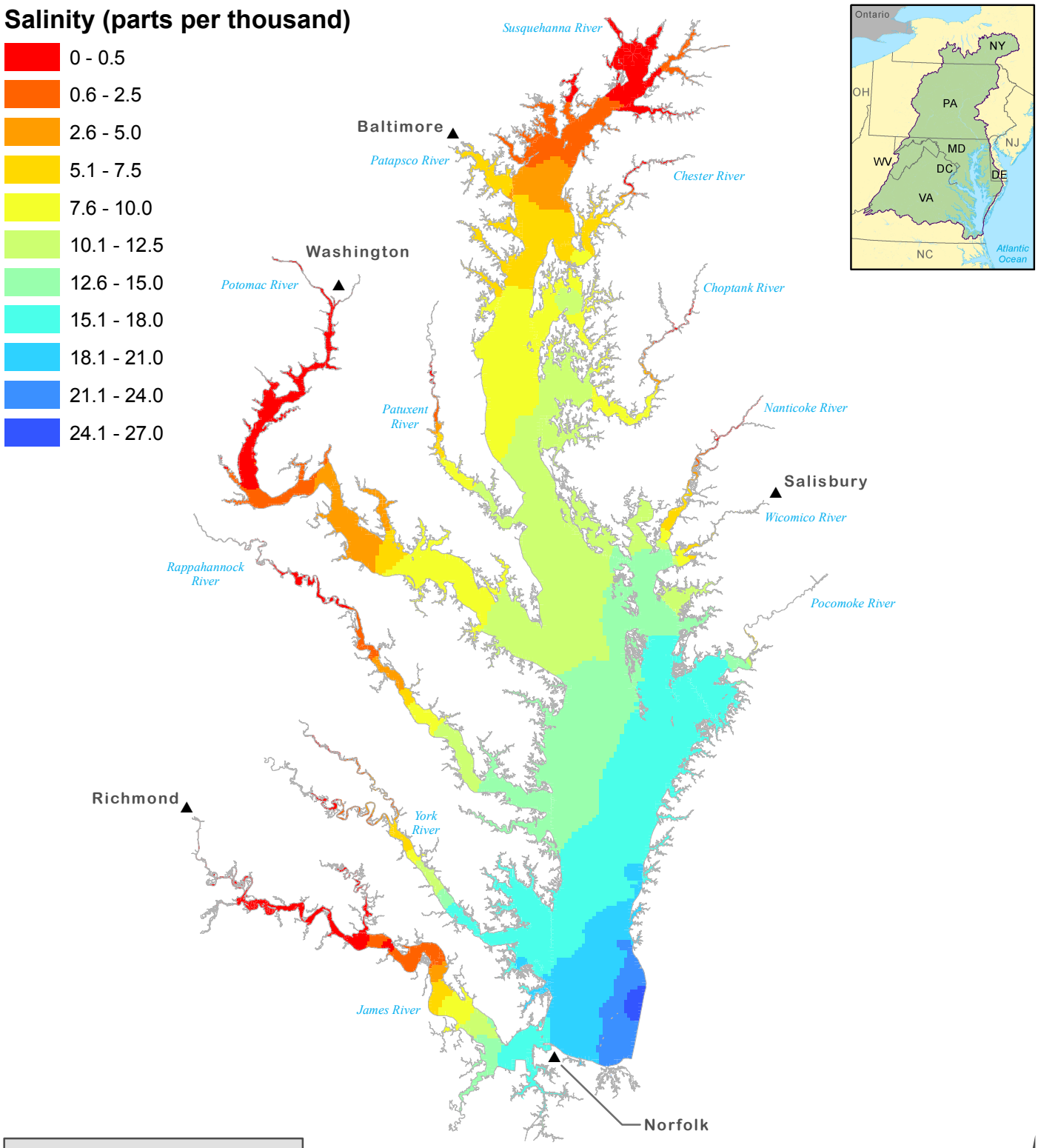

Data Sources: Chesapeake Bay Program

For more information, visit *www.chesapeakebay.net*
Disclaimer: *www.chesapeakebay.net/termsofuse.htm*

Created by HW, 2/13/08

UTM Zone 18N, NAD 83

Chesapeake Bay Mean Surface Salinity

Winter (1985-2006)

Chesapeake Bay Program
A Watershed Partnership

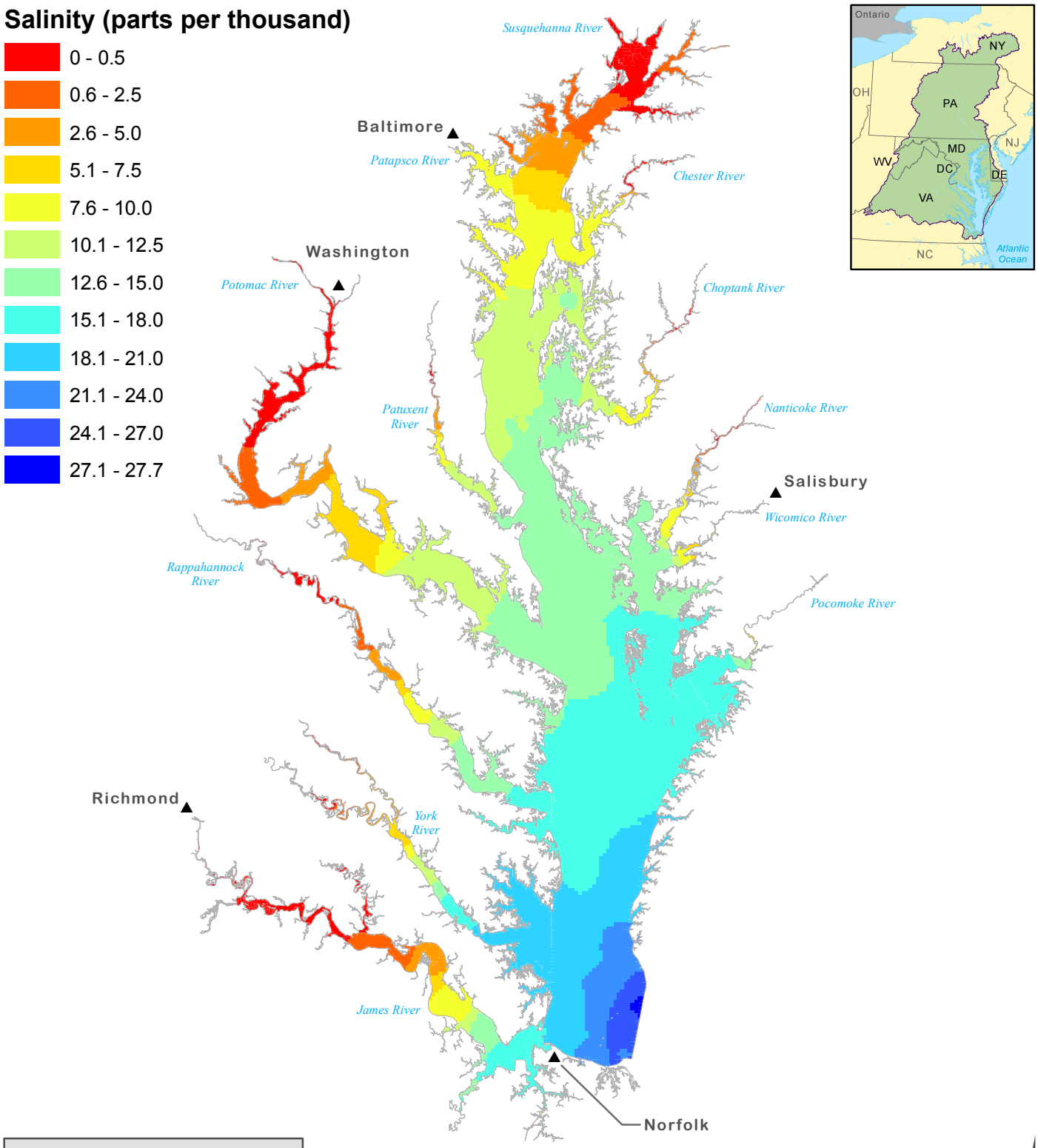

Data Sources: Chesapeake Bay Program

For more information, visit *www.chesapeakebay.net*
Disclaimer: *www.chesapeakebay.net/termsofuse.htm*

Created by HW, 2/13/08

UTM Zone 18N, NAD 83

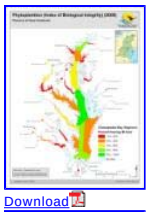

Download

Download

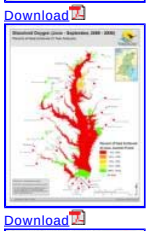

Download

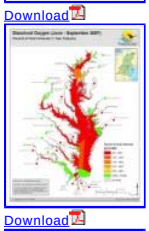

Download

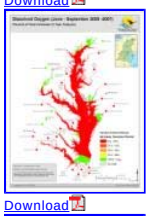

Download

Download

Download

Download

Download

Download

Download

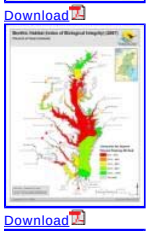

Download

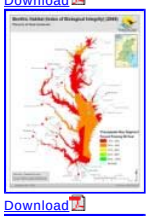

Download

Download

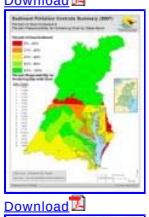

Download

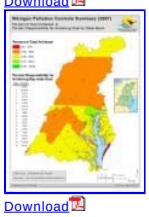

Download

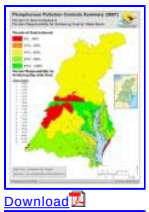

Download

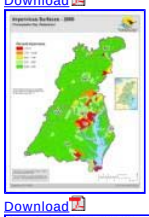

Download

Download

Download

Download

Download

Download

Download

Download

Download

Download

Download

Download

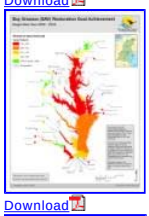

Download

Download

Download

Download

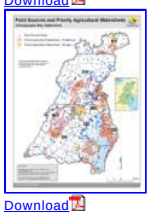

Download

Download

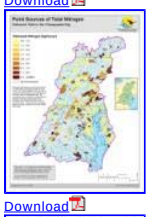
Download

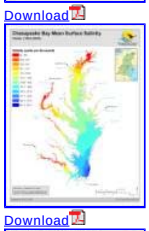
Download

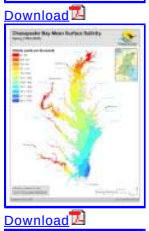
Download

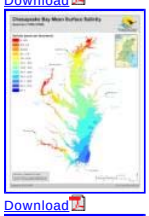
Download

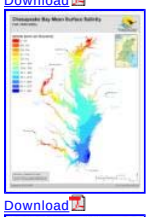
Download

Download

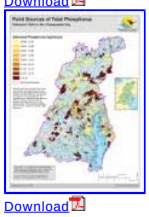
Download

Download

Download

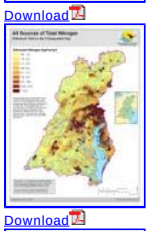
Download

Download

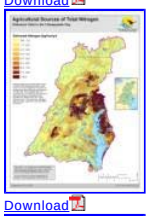
Download

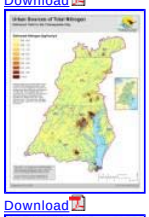
Download

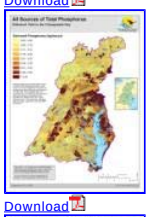
Download

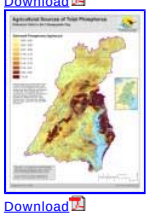
Download

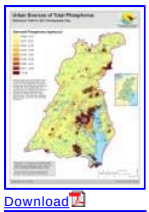

Download

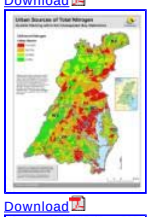

Download

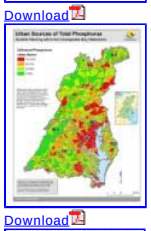

Download

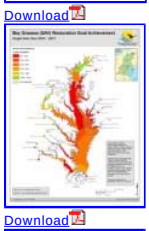

Download

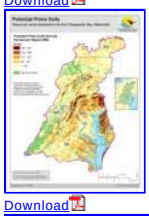

Download



Download



Download



Download



Download

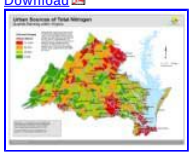

Download

Download



Download

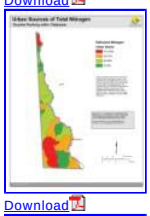

Download

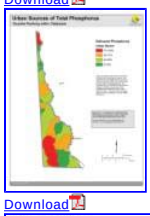

Download



Download



Download

Download

Download

Download

Download

Download

Download

Download


Download

Download

Download


Download

Download

Download

Download

Download

Download

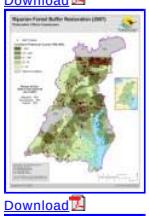

Download

Download

Download

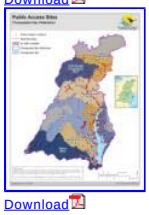

Download

Download

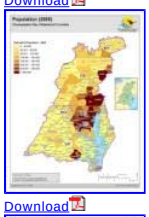

Download

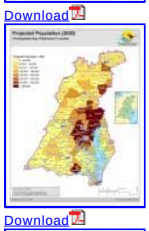

Download

Download

For more information, contact the Chesapeake Bay Program Office:
410 Severn Avenue / Suite 109 / Annapolis, Maryland 21403
Tel: (800) YOUR-BAY / Fax: (410) 267-5777 | Directions to the Bay Program Office
Terms of Use | Privacy Policy