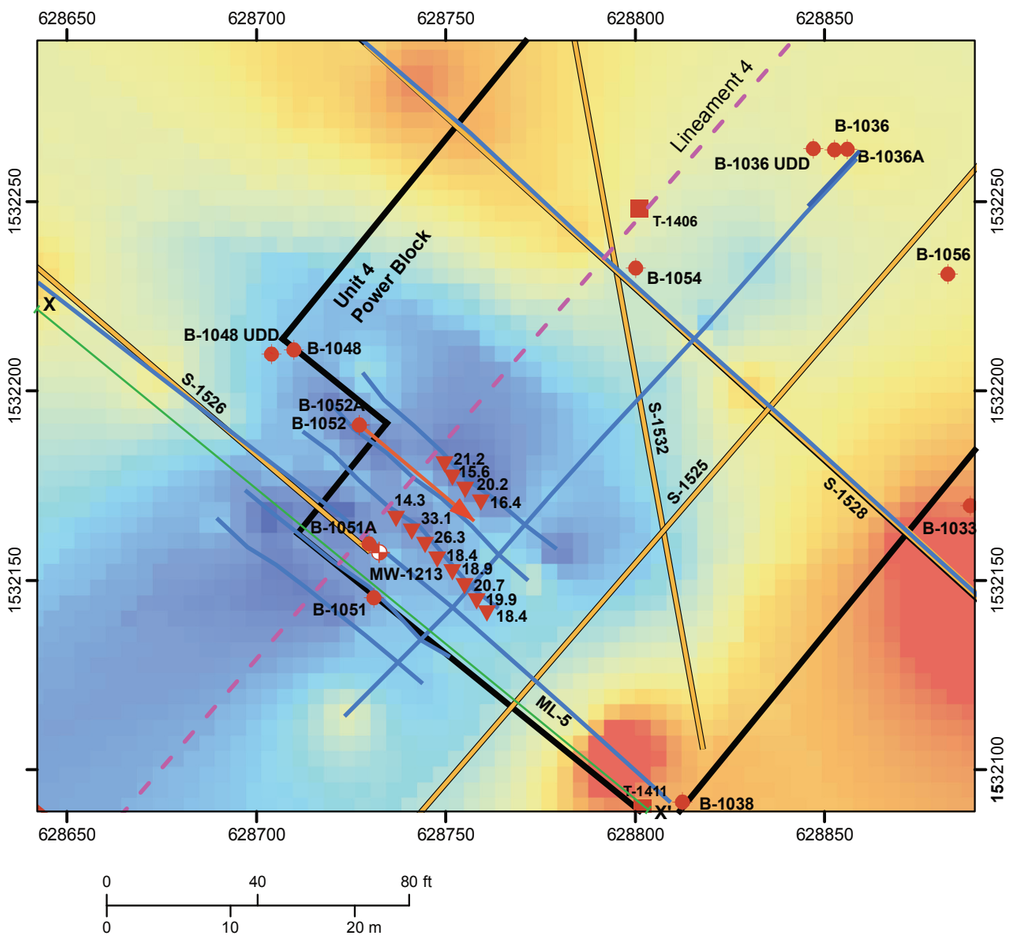

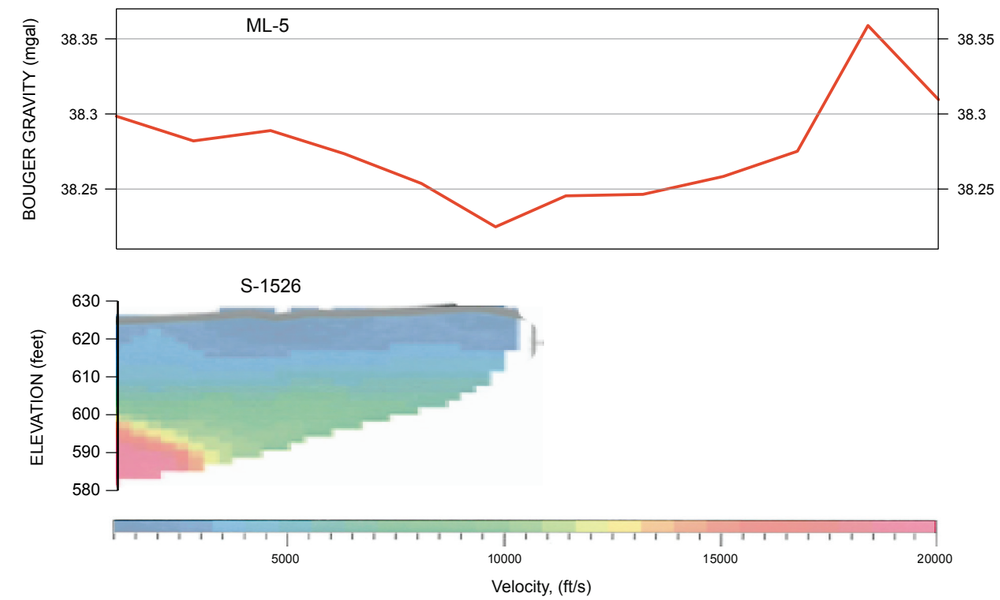

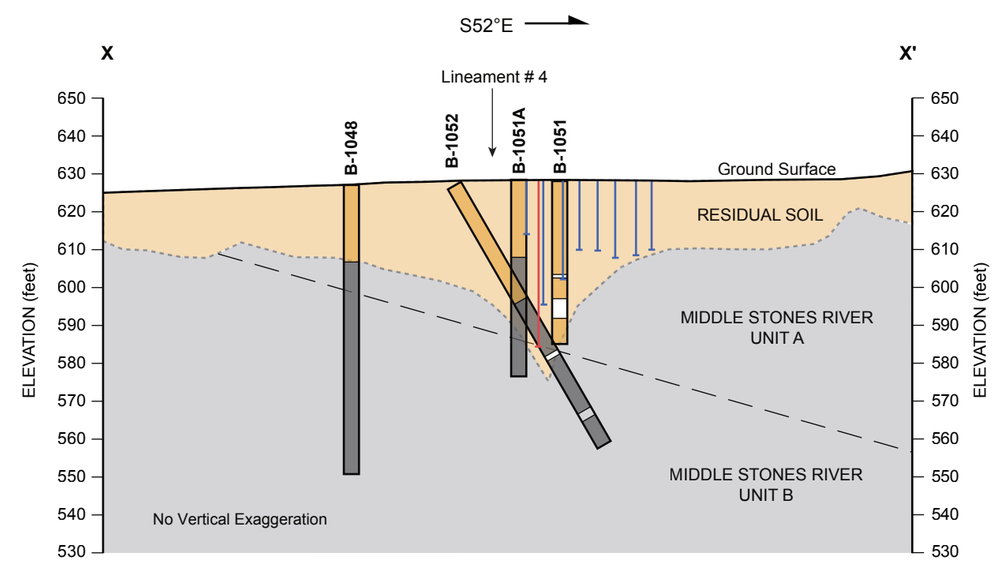

Explanation

- Exploration boring
- Inclined boring (arrow defines azimuth)
- 14.3 CPT, With penetration depth (ft)
- Exploratory test pit
- Monitoring Well
- Seismic Lines
- Microgravity Lines
- X — X' Cross Section line

Bouger Microgravity Data (mgal)
38.3582
38.2204

Projection: Alabama East State Plane Coordinates NAD83 feet

Explanation

- Approximate Top of Rock
- CPT Showing penetration depth
- MW1213
- Soil
- Rock
- Void

Note:The Stones River Group is comprised of upper Stones River, middle Stones River, and lower Stones River. middle Stones River includes Units A-F.

BLN COL 2.5-1
BLN COL 2.5-5

FIGURE 2.5-309
Exploration Detail – B-1051 Area